# TENNESSEE STATISTICAL ABSTRACT 1969

CENTER FOR BUSINESS AND ECONOMIC RESEARCH
COLLEGE OF BUSINESS ADMINISTRATION
THE UNIVERSITY OF TENNESSEE

Oak Ridge
Public Library
Collected 1/18/93

NOT TO BE TAKEN FROM THE ROOM

CAT. NO. 23 012

PRINTED IN U.S.A.

OAK RIDGE PUBLIC LIBRARY
OAK RIDGE, TENNESSEE

# TENNESSEE STATISTICAL ABSTRACT

1
9
6
9

Compiled and Edited
Mary G. Curren
currence
With assistance fr
George Kronb
Carolyn C
Carolyn Vic

G. Kronback
C. Clark
C. Vickers

CENTER FOR BUSINESS AND ECONOMIC RESEAR
COLLEGE OF BUSINESS ADMINISTRATI
THE UNIVERSITY OF TENN

and Raymond Alfonso. Charles Tate, Jr. made the first drafts iagrams.

individuals who were especially helpful are Robert Hobson, ricultural Statistician in Nashville; the late General William st Director of The University of Tennessee Water Resources Re- nter; Stuart Maher, Chief Geologist of the Tennessee Division of Gilbert Stewart, Jr., Assistant Director of Information, and m the Tennessee Valley Authority; Clive W. Bare, Referee in y; staff members of the Federal Aviation Administration at yson Airport in Knoxville; Aubrey H. Mitchell, Instructor and ral Librarian, Mrs. Henry L. Lusk, Professional Assistant and s Librarian, Mrs. Winifred Simmons, Instructor and Business ation Librarian, and other library staff members at The Uni- Tennessee.

effort was made to present the data accurately and to give com- rences to source documents. Responsibility for errors in repro- f data or in calculations, however, is assumed by the Center for and Economic Research.

ALVIN B. BISCOE, JR., *Director*
Center for Business and Economic Research

2, 1968
, Tennessee



Chapter Number | | Page Number


I. Agriculture ..... 1
II. Banking and Insurance ..... 51
III. Communications ..... 93
IV. Construction and Housing ..... 121
V. Distribution, Services and Other Business Activity ..... 155
VI. Education ..... 207
VII. Elections and Government Organization ..... 249
VIII. Forestry ..... 275
IX. Geography and Recreation ..... 299
X. Government Finances ..... 335
XI. Personal Income ..... 381
XII. Labor Force, Employment and Earnings ..... 421
XIII. Law Enforcement ..... 465
XIV. Manufactures ..... 485
XV. Mining ..... 511
XVI. Population ..... 529
XVII. Power ..... 565
XVIII. Social Insurance and Public Welfare ..... 581
XIX. Transportation ..... 611
XX. Vital and Health Statistics ..... 651
Index ..... 697

The principal sources for data in this chapter are the *U. S. Census of Agriculture,* taken every five years since 1920 and every ten years prior to that by the Bureau of the Census; the *Farm Income Situation* and annual supplements published by the Agricultural Marketing Service of the U. S. Department of Agriculture; and weekly and monthly reports of the Crop Reporting Board, Statistical Reporting Service, U. S. Department of Agriculture. USDA publishes a yearly summary, *Agricultural Statistics.* The *U. S. Census of Population* provides supplementary information about farm size and characteristics of farm residents. The Tennessee Department of Agriculture publishes a useful *Annual Bulletin* with additional data.

A wide variety of data about agriculture is available from these sources, and historical data are plentiful because agricultural statistics have been collected for over 100 years.

The *Census of Agriculture* is taken by personal enumeration of each individual farm. There are, of course, data limitations in any census; for a more complete statement of the limitations, reference should be made to the introductions to Volumes I and II of the *Census of Agriculture.* It was estimated that, for the 1959 census, eight percent of farms were missed and that these farms accounted for two percent of production.

The USDA Statistical Reporting Service compiles its data mainly from mail questionnaires submitted by the farmers themselves. The surveys of crop acreage are taken in October and those of livestock in June and December. The censuses, on the other hand, have been taken at other times (frequently in April) and the livestock data have been adjusted accordingly for data comparability. Likewise, estimates of crop acreage and production may be revised as more complete information becomes available. Estimates of the number of farms and farm operators made by SRS include farms and operators not reported in census enumeration.

From time to time the Census Bureau has changed the definition of a farm. In the 1959 and 1964 censuses a farm is defined as a place of ten or more acres with estimated sales of agricultural products amounting to at least $50 for the year. Places of less than ten acres were counted as farms if the estimated yearly sales of agricultural products amounted to at least $250. If these minimum estimated sales figures were not met during the year, the place was still counted as a farm if it could normally be expected to produce agricultural products in sufficient quantity to meet the definition requirements. In the 1950 and 1954 censuses places of three or more acres were considered farms if the annual *value* of its agricultural products, whether for home use or for sale, amounted to $150 or more. Places of less than three acres were counted as farms only if the annual *sales* were $150 or more. Prior to this, farms included places of three or more acres having any agricultural production and places of less than three acres which had a minimum agricultural production of $250.

Cash receipts from farm marketings represent the sums of quantities of agricultural products sold by farmers multiplied by the relevant prices received per unit of production at the local market. Gross farm income includes these cash receipts plus government payments, the value of farm products used on the farm and the rental value of farm homes.

FIGURE 1.1

CROP REPORTING DISTRICTS OF TENNESSEE
1966

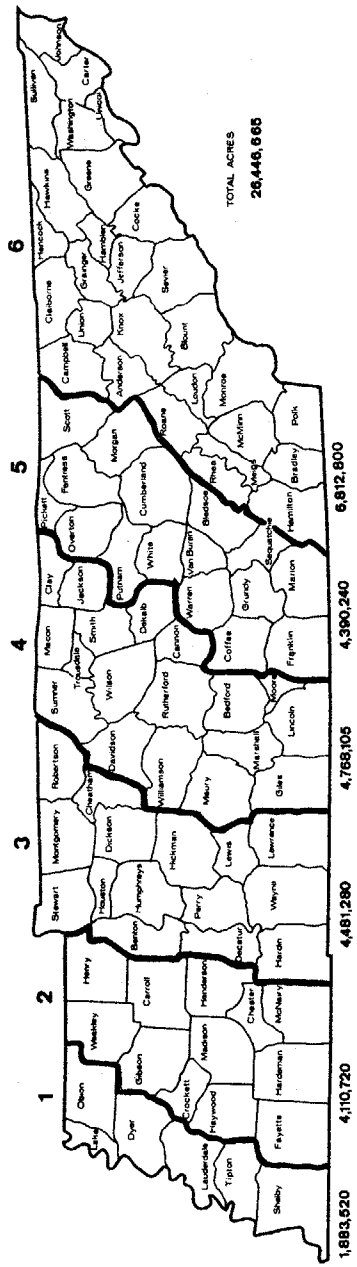


SOURCE: U. S. Department of Agriculture, Statistical Reporting Service and Tennessee Crop Reporting Service, Classification of Tennessee Land Area by Counties - 1966.

TABLE OF CONTENTS


| Table Number | | Page Number |
|---|---|---|
| 1.1 | Rural Farm Population, Tennessee and Southeastern States, Decennial Census Years, 1930 - 1960 | 5 |
| 1.2 | Rural Farm Population as Percentage of Total Population, Tennessee and Southeastern States, Decennial Census Years, 1930 - 1960. | 6 |
| 1.3 | Number of Farms, Total Land in Farms, Average Size of Farms and Value of Farm Land and Buildings, Tennessee, 1920 - 1964, Selected Years | 7 |
| 1.4 | Number of Farms, Tennessee and Southeastern States, 1925 - 1964, Selected Years. | 8 |
| 1.5 | Number of Farms, by Economic Class, Tennessee and Southeastern States, 1959 and 1964 | 9 |
| 1.6 | Number of Farm Operators, by Status, Tennessee, 1920 - 1964, Selected Years. | 11 |
| 1.7 | Classification of Tennessee Land Area, by Crop Reporting Districts and by Counties, 1966 | 12 |
| 1.8 | Selected Farm Statistics, Tennessee Counties, 1964. | 15 |
| 1.9 | Index Numbers of Average Value Per Acre of Farm Real Estate, Tennessee, Appalachian, Delta and Southeast Regions and United States, 1940 - 1966, Selected Years | 18 |
| 1.10 | Percentage Distribution of Farms by Status of Operator, Tennessee and Southeastern States, 1940 and 1964. | 19 |
| 1.11 | Farm Land Use Pattern, Tennessee, 1925 - 1964, Selected Years | 20 |
| 1.12 | Annual Average Farm Employment, Tennessee, 1950 - 1967. | 21 |
| 1.13 | Realized Gross Income and Net Income from Farming, Tennessee, 1949 - 1966. | 22 |
| 1.14 | Realized Gross and Net Income Per Farm, Tennessee, Southeastern States and United States, 1950, 1960, 1966 and 1967 | 23 |
| 1.15 | Average Prices Received by Farmers for Crops, Livestock and Poultry Products, by Type of Product, Tennessee, 1910 - 1967, Selected Years. | 24 |
| 1.16 | Index Numbers of Prices Received by Tennessee Farmers, 1940 - 1966. | 25 |
| 1.17 | Index Numbers of Prices Received by United States Farmers, 1940 - 1966. | 27 |
| 1.18 | Level-of-Living Indexes for Farm Operators in Tennessee, by County, 1950, 1959 and 1964 | 28 |
| 1.19 | Acres Harvested for Selected Crops, Tennessee, 1920 - 1967, Selected Years | 30 |

TABLE OF CONTENTS (Continued)


| | Page Number |
|---|---|
| Average Yields Per Harvested Acre of Selected Crops, Tennessee, 1920 - 1967, Selected Years | 31 |
| Cash Receipts by Commodities and Commodity Groups, with Percentage Distributions, Tennessee, 1964, 1965 and 1966 | 32 |
| Cash Receipts by Commodity Groups, Tennessee and Southeastern States, 1966 | 34 |
| Production and Value of Selected Crops, Tennessee, 1920 - 1967, Selected Years | 36 |
| Acres Harvested and Production of Principal Cash Crops, Tennessee Counties, 1964 | 38 |
| Number of Livestock on Farms, Tennessee, 1920 - 1968, Selected Years | 42 |
| Value of Livestock on Farms, Tennessee, 1920 - 1968, Selected Years | 43 |
| Production of Eggs, Number Sold, Price and Income from Sales, Tennessee, 1930 - 1967, Selected Years | 44 |
| Production of Commercial Broiler Chickens, Price and Income from Sales, Tennessee, 1935 - 1967, Selected Years | 45 |
| Number of Livestock and Poultry on Farms, Tennessee Counties, 1964 | 46 |
| Farm Mortgage Loans Outstanding as of January 1, Tennessee, Southeast Region and United States, 1950 - 1967, Selected Years | 49 |


TABLE 1.1--RURAL FARM POPULATION, TENNESSEE AND SOUTHEASTERN STATES, DECENNIAL CENSUS YEARS, 1930 - 1960 [In thousands of persons]

| State | 1930 | 1940 | 1950 | 1960 |
|---|---|---|---|---|
| TENNESSEE | 1,213 | 1,272 | 1,016 | 587 |
| Alabama | 1,336 | 1,339 | 960 | 403 |
| Arkansas | 1,117 | 1,111 | 802 | 332 |
| Florida | 275 | 301 | 233 | 105 |
| Georgia | 1,414 | 1,364 | 962 | 407 |
| Kentucky | 1,174 | 1,258 | 974 | 548 |
| Louisiana | 827 | 850 | 567 | 233 |
| Mississippi | 1,361 | 1,400 | 1,097 | 543 |
| North Carolina | 1,597 | 1,657 | 1,377 | 808 |
| South Carolina | 914 | 913 | 701 | 351 |
| Virginia | 949 | 983 | 723 | 397 |
| West Virginia | 448 | 531 | 411 | 121 |

NOTE: Rural farm population, beginning with 1950, is defined as all rural residents living on farms. Prior to 1950 it included only persons on farms who were not paying cash rent for their house and yard (condensed from source).

SOURCE: U. S. Department of Commerce, Bureau of the Census, U. S. Census of Population, various tables from Volume II, Characteristics of the Population, for 1940, 1950 and 1960.

FIGURE 9.1

PHYSIOGRAPHIC MAP OF TENNESSEE




SOURCE: Tennessee Department of Finance and Administration, Tennessee, Its Resources and Economy, Volume II.



TABLE OF CONTENTS


| Table Number | | Page Number |
|---|---|---|
| 9.1 | Land and Water Area, Tennessee Counties, 1960 | 303 |
| 9.2 | Land and Inland Water Area, Tennessee and Southeastern States, 1960 | 306 |
| 9.3 | Federally-Owned Land in Tennessee, by Major Agency, as of June 30, 1965 | 307 |
| 9.4 | Federal Land Grants, by Purpose, Tennessee and Southeastern States, Cumulative from 1803 to 1966 | 308 |
| 9.5 | Average Monthly and Annual Temperatures, Tennessee, by Geographic Division, 1967 and Normals | 309 |
| 9.6 | Total Monthly and Annual Precipitation, Tennessee, by Geographic Division, 1967 and Normals | 310 |
| 9.7 | Average Monthly and Annual Temperatures for Selected Tennessee Cities, by Geographic Division, 1967 | 312 |
| 9.8 | Total Monthly and Annual Inches of Precipitation for Selected Tennessee Cities, by Geographic Division, 1967 | 314 |
| 9.9 | Normals, Means and Extremes of Climate, Selected Tennessee Cities, by Month, 1967, Climatological Standard Normal Years 1931 - 1960 | 316 |
| 9.10 | Number of Acres Devoted to Recreation in Tennessee, 1964 | 319 |
| 9.11 | Visitation in Tennessee Recreation Areas in 1960, 1964 and 1966 | 320 |
| 9.12 | Area of National Forests, Tennessee and Southeastern States, 1966 | 321 |
| 9.13 | Number of Visitors to the Great Smoky Mountains National Park, North Carolina-Tennessee, Monthly, 1962 - 1967 | 322 |
| 9.14 | Selected Statistics on the Great Smoky Mountains National Park, North Carolina-Tennessee, 1960, 1966 and 1967 | 323 |
| 9.15 | State Parks of Tennessee, Location, Acreage and Number of Visits, Fiscal Year 1966 | 324 |
| 9.16 | State Park Systems, Areas, Acreage, Visits and Expenditures, Tennessee and Southeastern States, 1962 | 325 |
| 9.17 | Selected Statistics of State Game and Fish Lakes, Tennessee, 1966 | 326 |
| 9.18 | Tennessee's Commercial Fishing Harvest, 1954 - 1965 | 327 |
| 9.19 | Pollution Caused Fish Kills, Tennessee, 1964, 1965 and 1966 | 328 |
| 9.20 | Selected Data on Tennessee Municipal Water Facilities Serving 10,000 or More Persons, as of January 1, 1963 | 330 |
| 9.21 | Number and Value of Sewage and Waterworks Contract Awards, Tennessee, Southeastern States and United States, 1965 | 332 |

TABLE OF CONTENTS (Continued)

Number

Page Number

2 Water Pollution Control Grants Awarded by the Federal Water Pollution Control Administration, Tennessee, Southeastern States and United States, Fiscal Year 1966 . . . . . 333

3 Budgets for State Air Pollution Programs, Tennessee and Southeastern States, 1966. . . . . 334

GEOGRAPHY AND RECREATION IX.

TABLE 9.1--LAND AND WATER AREA, TENNESSEE COUNTIES, 1960 [In square miles]

| County | Total area | Land area | Inland water area |
|---|---|---|---|
| TENNESSEE | 42,244 | 41,365.6[a] | 878.0 |
| Anderson | 341 | 335.0 | 6.0 |
| Bedford | 482 | 481.7 | 0.3 |
| Benton | 436 | 391.9 | 44.1 |
| Bledsoe | 404 | 404.0 | -- |
| Blount | 584 | 575.5 | 8.6 |
| Bradley | 338 | 333.8 | 4.1 |
| Campbell | 468 | 450.8 | 17.1 |
| Cannon | 271 | 271.0 | -- |
| Carroll | 596 | 595.8 | 0.3 |
| Carter | 355 | 347.9 | 7.1 |
| Cheatham | 308 | 304.7 | 3.3 |
| Chester | 285 | 285.0 | -- |
| Claiborne | 455 | 443.9 | 11.2 |
| Clay | 264 | 232.4 | 31.5 |
| Cocke | 435 | 424.1 | 10.9 |
| Coffee | 435 | 434.0 | 0.9 |
| Crockett | 269 | 268.7 | 0.2 |
| Cumberland | 679 | 678.1 | 0.9 |
| Davidson | 533 | 527.0 | 5.8 |
| Decatur | 352 | 336.9 | 15.1 |
| DeKalb | 317 | 278.3 | 38.8 |
| Dickson | 486 | 485.1 | 0.9 |
| Dyer | 540 | 528.6 | 11.4 |
| Fayette | 704 | 703.8 | 0.3 |
| Fentress | 499 | 498.3 | 0.7 |
| Franklin | 560 | 552.9 | 7.1 |
| Gibson | 607 | 606.9 | -- |
| Giles | 619 | 618.7 | 0.2 |
| Grainger | 312 | 282.2 | 29.6 |
| Greene | 619 | 613.1 | 5.7 |
| Grundy | 358 | 358.1 | -- |
| Hamblen | 174 | 154.6 | 19.4 |
| Hamilton | 587 | 550.4 | 36.6 |
| Hancock | 230 | 230.0 | -- |
| Hardeman | 656 | 655.6 | 0.5 |
| Hardin | 604 | 587.1 | 16.9 |
| Hawkins | 494 | 480.1 | 14.0 |
| Haywood | 519 | 518.6 | 0.4 |
| Henderson | 515 | 514.5 | 0.5 |
| Henry | 600 | 567.2 | 32.8 |

.1--LAND AND WATER AREA, TENNESSEE COUNTIES, 1960 [In square miles] (Continued)

| County | Total area | Land area | Inland water area |
|---|---|---|---|
| Hickman | 613 | 610.5 | 2.6 |
| Houston | 208 | 201.2 | 6.8 |
| Humphreys | 559 | 530.0 | 29.1 |
| Jackson | 327 | 322.7 | 4.2 |
| Jefferson | 322 | 273.5 | 48.4 |
| Johnson | 299 | 293.4 | 5.5 |
| Knox | 528 | 507.6 | 20.0 |
| Lake | 192 | 166.9 | 25.1 |
| Lauderdale | 509 | 477.1 | 31.8 |
| Lawrence | 634 | 634.1 | -- |
| Lewis | 285 | 284.8 | 0.2 |
| Lincoln | 580 | 580.0 | -- |
| Loudon | 249 | 236.9 | 12.1 |
| McMinn | 435 | 431.8 | 3.4 |
| McNairy | 569 | 569.0 | -- |
| Macon | 304 | 304.0 | -- |
| Madison | 560 | 560.1 | -- |
| Marion | 515 | 506.4 | 8.7 |
| Marshall | 377 | 377.0 | -- |
| Maury | 614 | 613.9 | -- |
| Meigs | 218 | 190.7 | 27.4 |
| Monroe | 664 | 659.6 | 4.4 |
| Montgomery | 543 | 538.8 | 4.1 |
| Moore | 124 | 124.0 | -- |
| Morgan | 539 | 539.0 | -- |
| Obion | 561 | 555.6 | 5.4 |
| Overton | 442 | 440.5 | 1.4 |
| Perry | 423 | 411.2 | 11.8 |
| Pickett | 174 | 158.2 | 15.8 |
| Polk | 439 | 434.5 | 4.6 |
| Putnam | 408 | 404.5 | 3.5 |
| Rhea | 340 | 312.1 | 27.9 |
| Roane | 388 | 349.9 | 38.2 |
| Robertson | 476 | 476.0 | -- |
| Rutherford | 630 | 629.6 | 0.5 |
| Scott | 549 | 543.8 | 5.3 |
| Sequatchie | 273 | 273.0 | -- |
| Sevier | 605 | 597.4 | 7.6 |
| Shelby | 769 | 754.9 | 14.2 |
| Smith | 325 | 322.7 | 2.3 |



TABLE 9.1--LAND AND WATER AREA, TENNESSEE COUNTIES, 1960 [In square miles] (Continued)

| County | Total area | Land area | Inland water area |
|---|---|---|---|
| Stewart | 492 | 469.6 | 22.3 |
| Sullivan | 428 | 413.3 | 14.6 |
| Sumner | 549 | 534.1 | 14.9 |
| Tipton | 474 | 459.2 | 14.8 |
| Trousdale | 116 | 113.9 | 2.1 |
| Unicoi | 185 | 185.0 | -- |
| Union | 241 | 212.1 | 28.9 |
| Van Buren | 255 | 253.9 | 1.1 |
| Warren | 443 | 439.4 | 3.8 |
| Washington | 327 | 323.5 | 3.6 |
| Wayne | 741 | 739.1 | 1.9 |
| Weakley | 576 | 576.0 | -- |
| White | 385 | 382.3 | 2.6 |
| Williamson | 593 | 593.0 | -- |
| Wilson | 580 | 568.0 | 11.9 |

-- Dash represents less than 0.2 square miles.

a. Total Tennessee figure was computed by Center for Business and Economic Research. Variation should not exceed one percent.

SOURCE: U. S. Department of Commerce, Bureau of the Census, Area Measurement Reports, GE-20, No. 44, 1964.

TABLE 9.11--VISITATION IN TENNESSEE RECREATION AREAS IN 1960, 1964 AND 1966

| Area | 1960 | | 1964 | | 1966 | |
|---|---|---|---|---|---|---|
| | Thousands of visits | Percentage of total | Thousands of visits | Percentage of total | Thousands of visits | Percentage of total |
| Great Smoky Mountains National Park | 4,528.5 | 10.7 | 5,321.1 | 10.9 | 6,466.0 | 12.1 |
| Cherokee National Forest | 1,181.7 | 2.8 | 1,614.7 | 3.3 | 623.8 | 1.2 |
| TVA Reservoirs | 16,956.3 | 40.3 | 18,018.0 | 36.9 | 19,542.6 | 36.1 |
| TVA Dams and Steam Plants | 6,288.2 | 14.9 | 7,362.0 | 15.1 | 7,099.9 | 13.3 |
| U. S. Corps of Engineer Reservoirs | 6,696.8 | 15.9 | 7,824.3 | 16.0 | 9,988.3 | 18.7 |
| Tennessee State Parks | 4,158.7 | 9.9 | 5,250.1 | 10.8 | 5,906.2 | 11.0 |
| National Wildlife Refuges and Fish Hatcheries | 217.4 | 0.5 | 429.3 | 0.9 | 449.8 | 0.9 |
| State Game and Fish Management Areas | 296.4 | 0.7 | 484.1 | 1.0 | 612.6 | 1.1 |
| National Military and Historical Parks | 1,124.2 | 2.7 | 1,733.6 | 3.6 | 1,832.2 | 3.4 |
| Historical Sites | 667.8 | 1.6 | 746.0 | 1.5 | 1,189.4 | 2.2 |
| Total | 42,116.1 | 100.0 | 48,783.2 | 100.0 | 53,510.8 | 100.0 |

NOTE: Because of a change in tabulation procedure, some visitation figures show declines.

SOURCE: Tennessee Department of Conservation, Tennessee State Planning Commission, Tennessee: Its Resources and Economy, Volume 3.

TABLE 9.12--AREA OF NATIONAL FORESTS, TENNESSEE AND SOUTHEASTERN STATES, 1966 [In acres]

| State | Total area of national forest | Area under forest service administration | Other forest lands |
|---|---|---|---|
| TENNESSEE | 1,213,116 | 601,007 | 612,109 |
| Alabama | 1,270,894 | 631,543 | 639,351 |
| Arkansas | 3,662,507 | 2,429,614 | 1,232,893 |
| Florida | 1,224,751 | 1,075,103 | 149,648 |
| Georgia | 1,911,579 | 789,970 | 1,121,609 |
| Kentucky | 2,002,703 | 462,374 | 1,540,329 |
| Louisiana | 1,017,288 | 591,530 | 425,758 |
| Mississippi | 2,311,548 | 1,134,268 | 1,177,280 |
| North Carolina | 3,163,757 | 1,124,470 | 2,039,287 |
| South Carolina | 1,374,457 | 587,718 | 786,739 |
| Virginia | 3,225,897 | 1,473,036 | 1,752,861 |
| West Virginia | 1,825,140 | 909,441 | 915,699 |

NOTE: Includes purchase units, experimental areas, national grasslands and land utilization projects.

SOURCE: U. S. Department of Agriculture, Forest Service, as cited in U. S. Department of the Interior, Bureau of Land Management, Public Land Statistics, 1966, Table 12.

9.20--SELECTED DATA ON TENNESSEE MUNICIPAL WATER FACILITIES SERVING 10,000 OR MORE PERSONS, AS OF JANUARY 1, 1963

| Community or facility | Estimated population served | Ownership | Source of supply |
|---|---|---|---|
| | 16,150 | M | Little River |
| | 12,600 | M | Ingleside Spring |
| l | 25,000 | M | South Holston River |
| nooga American Water Co. | 225,000 | P | Tennessee River |
| ville | 35,000 | M | Cumberland River |
| and | 35,000 | M | Hiwassee River and 2 springs |
| ia | 23,500 | M | Duck River |
| lle | 12,000 | M | Falling Water River |
| n | 17,195 | X | Nashville |
| rg | 13,000 | M | 3 wells |
| dge | 19,570 | M | Chattanooga |
| le Utility District | 15,000 | P | Carson Springs |
| thton | 16,000 | M | Spring |
| ville | 10,500 | M | Springs and Elk River |
| n City, Fountain City ty Board | 23,000 | P | Springs |
| | 13,125 | M | Cumberland River |
| lle | 15,000 | M | Nolichucky River and spring |
| n | 10,000 | M | Emery River |
| Utility District | 18,900 | M | Cave Springs |
| | 40,000 | M | 8 wells |
| City Plant 1 | 23,750 | M | Indian Creek |
| n City Plant 2 | 23,750 | M | Springs |
| ort | 45,000 | M | Holston River |
| lle | 175,000 | M | Fort Loudoun Lake |
| nceburg | 10,300 | M | Shoal Creek and spring |
| n | 13,000 | M | Cumberland River |
| ville | 12,000 | M | Barren Fork River |
| n | 27,840 | M | Madison Utility District |
| Utility District | 31,000 | M | Cumberland River |
| lle | 14,700 | X | Little River, wells and spring |
| | 525,000 | M | 114 wells and artesian wells |
| wn | 21,000 | M | Cherokee Lake, well and spring |
| le | 315,000 | M | Cumberland River |
| ge | 28,000 | M | Clinch River |
| | 12,000 | M | 3 wells |



TABLE 9.20--SELECTED DATA ON TENNESSEE MUNICIPAL WATER FACILITIES SERVING 10,000 OR MORE PERSONS, AS OF JANUARY 1, 1963 (Continued)

| Community or facility | Estimated population served | Ownership | Source of supply |
|---|---|---|---|
| Radnor Water District | 24,000 | X | Nashville |
| Red Bank-White Oak | 10,775 | X | Chattanooga |
| Shelbyville | 14,000 | M | Duck River |
| Tullahoma | 12,240 | M | Short Spring |
| Whitehaven | 13,890 | X | Whitehaven Utility District |
| Whitehaven Utility District | 21,000 | M | 5 wells |

NOTE: P Private.
X Data unknown or not supplied.
M Public.

SOURCE: U. S. Department of Health, Education and Welfare, Municipal Water Facilities, 1963, Region IV, pp. 82-93.

The U. S. Department of Commerce, Bureau of the Census, provides a highly detailed study of population characteristics in its decennial *Census of Population* which has been taken every ten years since 1790. This census is done by a house-to-house enumeration; however, many specific items of information are obtained from a representative sample. In 1950 the sample was 20 percent, and in 1960 it was 25 percent. According to the *Statistical Abstract of the United States, 1968* (p. 1), "estimates based on the evaluation studies of the 1960 census results indicate a total net underenumeration of about 5.7 million persons, of whom about 2.1 million were nonwhite. Although the amount of underenumeration was about the same as in the 1950 census, the percentage was somewhat less."

*Current Population Reports*, presenting various current population statistics, are published at intervals. One of the most useful is the annual "Estimates of the Population of States: July 1" of the past year which also gives provisional estimates for the current year. For these estimates, the Bureau of the Census uses data obtained from the National Office of Vital Statistics, the Immigration and Naturalization Service and other agencies; generally, these estimates are revised later.

Mr. Ormond C. Corry of the Center for Business and Economic Research periodically makes population estimates for the counties of Tennessee; as they become available, they are published in the *Tennessee Survey of Business*. The Census Bureau published July 1, 1966, population estimates for counties. These are "one-time" estimates, but the Census-sponsored Federal-State Cooperative Program for Local Population Estimates has the objective of developing and publishing annual estimates for all counties of the nation.

Definitions of "household," "urban population" and "Standard Metropolitan Statistical Area" are given in full in footnotes to the tables to which they apply.

FIGURE 16.1

PERCENTAGE CHANGE IN POPULATION, TENNESSEE AND UNITED STATES, 1820-1960, FROM PREVIOUS DECENNIAL CENSUS YEARS

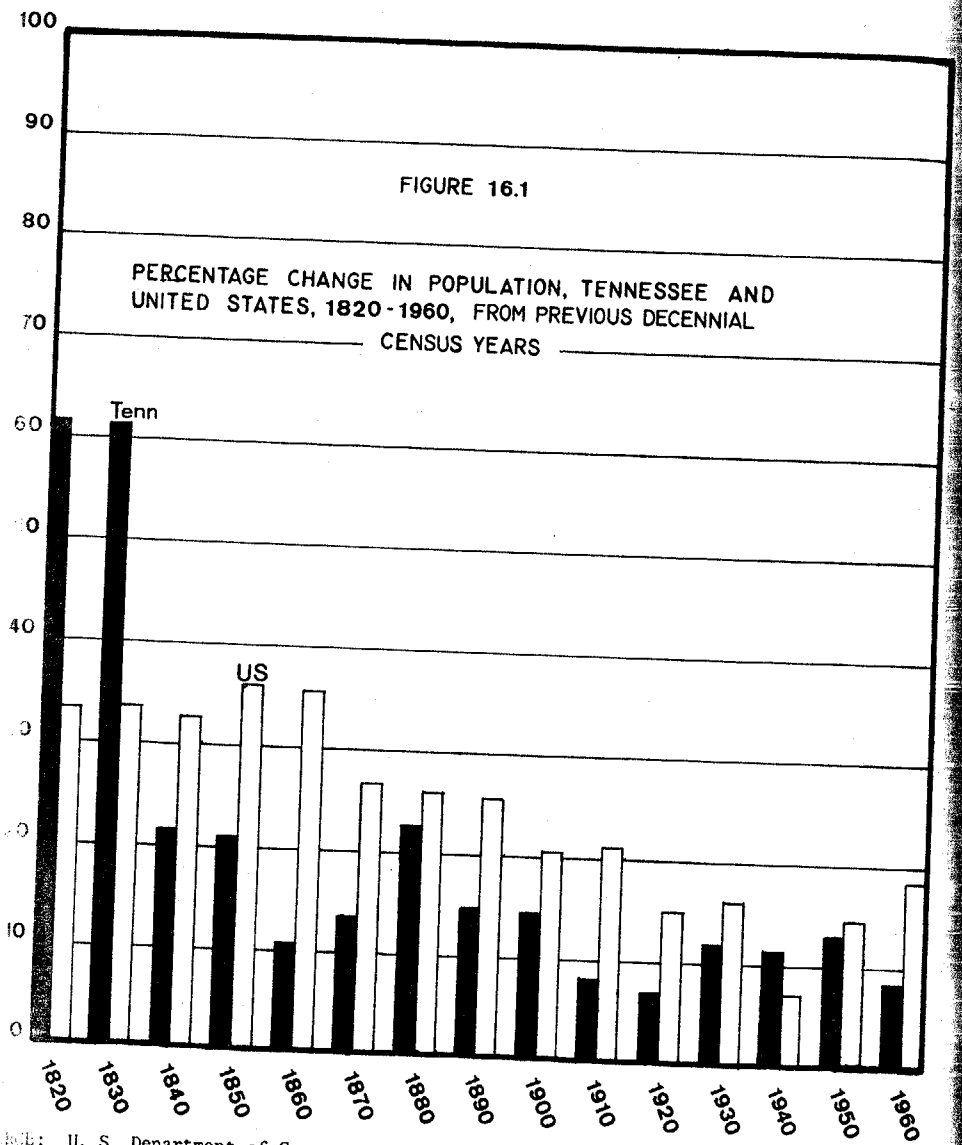


SOURCE: U. S. Department of Commerce, Bureau of the Census, Historical Statistics of the United States, Colonial Times to 1957, Series A1-3 and A 123-180, and U. S. Census of Population, 1960.



TABLE OF CONTENTS


| Table Number | | Page Number |
|---|---|---|
| 16.1 | Population and Percentage Change in Population, Tennessee and United States, 1790 - 1960, Decennial Census Years | 532 |
| 16.2 | Population, Tennessee and Its Geographic Divisions, 1920 - 1967 and Projected July 1 Estimates to 1975 | 533 |
| 16.3 | Urban and Rural Population, Tennessee, 1830 - 1960, Decennial Census Years | 534 |
| 16.4 | Total Population and Population Estimates, Tennessee Counties, 1950, 1960 and 1966 | 536 |
| 16.5 | Population by Age Group, Color and Sex, Tennessee, 1960, Decennial Census | 539 |
| 16.6 | Age Distribution and Median Age of County Populations, Tennessee, 1960, Decennial Census | 540 |
| 16.7 | Population, Tennessee and Southeastern States, 1870 - 1960, Decennial Census Years | 544 |
| 16.8 | Population and Location of Incorporated Urban Places of 5,000 or More, as of April 1, 1960, Tennessee, 1940 - 1960, Decennial Census Years and Estimate for 1967 | 546 |
| 16.9 | Population of Standard Metropolitan Statistical Areas, Tennessee, 1940 - 1960, Decennial Census Years | 549 |
| 16.10 | Population and Percentage of Population by Location of Residence, Tennessee and Standard Metropolitan Statistical Areas, 1960 | 550 |
| 16.11 | Components of Population Change, Tennessee Counties, 1950 - 1960 and 1960 - 1965 | 551 |
| 16.12 | Population Density, Tennessee Counties, April 1, 1960 | 555 |
| 16.13 | Number of Households and Number of Persons Per Household, Tennessee Counties, April 1, 1960 | 558 |
| 16.14 | Number of Households and Families, and Population Density, Tennessee and Southeastern States, April 1, 1960 | 560 |
| 16.15 | Net Migration and Migration Rates by Age, Color and Sex, Tennessee, 1950 to 1960 | 561 |
| 16.16 | Immigrants Admitted and Aliens Who Reported Permanent Address Under the Alien Address Program, by Selected Countries of Birth, Tennessee and the United States, for Years Ended June 30, 1966 and 1967 | 563 |
| 16.17 | Alien Population and Percentage of United States Total, Tennessee, Southeastern States and United States, 1940 - 1966, Selected Years | 564 |

| County | Under 5 | 5-9 | 10-14 | 15-19 | 20-24 | 25-34 | 35-44 | 45-54 | 55-64 | 65-74 | 75 and over | Median age |
|---|---|---|---|---|---|---|---|---|---|---|---|---|
| Anderson | 7,190 | 7,067 | 6,872 | 4,725 | 3,301 | 8,345 | 9,298 | 6,880 | 3,484 | 1,912 | 958 | 26.1 |
| Bedford | 2,227 | 2,246 | 2,241 | 1,862 | 1,257 | 2,670 | 3,066 | 2,850 | 2,148 | 1,659 | 924 | 31.8 |
| Benton | 906 | 956 | 1,115 | 791 | 514 | 1,136 | 1,405 | 1,400 | 1,074 | 848 | 517 | 34.3 |
| Bledsoe | 824 | 830 | 1,028 | 927 | 453 | 821 | 814 | 852 | 550 | 439 | 273 | 23.3 |
| Blount | 5,797 | 6,136 | 6,396 | 5,543 | 3,578 | 6,779 | 8,127 | 6,684 | 4,308 | 2,706 | 1,471 | 27.0 |
| Bradley | 4,271 | 3,974 | 4,127 | 3,519 | 2,781 | 5,111 | 4,892 | 4,176 | 2,688 | 1,845 | 940 | 25.9 |
| Campbell | 2,758 | 3,022 | 3,505 | 2,876 | 1,602 | 2,866 | 3,260 | 3,112 | 2,327 | 1,748 | 860 | 25.7 |
| Cannon | 767 | 804 | 816 | 801 | 556 | 1,007 | 1,033 | 1,068 | 787 | 580 | 318 | 30.2 |
| Carroll | 1,950 | 2,112 | 2,282 | 1,957 | 1,140 | 2,372 | 2,952 | 3,070 | 2,519 | 2,009 | 1,113 | 34.7 |
| Carter | 4,115 | 4,176 | 4,725 | 4,003 | 2,742 | 5,126 | 5,467 | 4,920 | 3,209 | 2,012 | 1,083 | 27.1 |
| Cheatham | 975 | 952 | 1,002 | 788 | 577 | 1,054 | 1,121 | 1,135 | 825 | 650 | 349 | 28.9 |
| Chester | 864 | 873 | 992 | 1,127 | 555 | 945 | 1,065 | 1,155 | 897 | 699 | 397 | 29.0 |
| Claiborne | 1,863 | 1,970 | 2,216 | 1,956 | 1,271 | 2,022 | 2,122 | 2,126 | 1,707 | 1,178 | 636 | 26.2 |
| Clay | 688 | 771 | 857 | 766 | 434 | 781 | 864 | 818 | 604 | 459 | 247 | 26.7 |
| Cocke | 2,658 | 2,558 | 2,567 | 2,149 | 1,550 | 2,932 | 2,693 | 2,544 | 1,826 | 1,332 | 581 | 25.7 |
| Coffee | 3,295 | 3,141 | 3,033 | 2,376 | 1,617 | 3,964 | 3,942 | 3,060 | 2,016 | 1,392 | 767 | 27.2 |
| Crockett | 1,485 | 1,518 | 1,640 | 1,281 | 684 | 1,281 | 1,754 | 1,810 | 1,411 | 1,106 | 624 | 30.5 |
| Cumberland | 2,151 | 2,162 | 2,341 | 1,882 | 1,130 | 2,016 | 2,059 | 2,159 | 1,480 | 1,130 | 625 | 24.6 |
| Davidson | 45,309 | 40,589 | 34,911 | 29,799 | 29,236 | 56,218 | 53,893 | 46,048 | 32,068 | 20,616 | 11,056 | 28.6 |
| Decatur | 703 | 797 | 854 | 668 | 417 | 848 | 1,067 | 1,105 | 832 | 660 | 373 | 33.7 |
| DeKalb | 1,007 | 998 | 1,050 | 920 | 664 | 1,182 | 1,402 | 1,268 | 989 | 820 | 474 | 31.3 |
| Dickson | 1,910 | 1,811 | 1,947 | 1,588 | 966 | 2,146 | 2,296 | 2,231 | 1,778 | 1,384 | 782 | 30.5 |
| Dyer | 2,875 | 3,004 | 3,055 | 2,359 | 1,407 | 3,061 | 3,651 | 3,729 | 3,006 | 2,198 | 1,192 | 31.9 |
| Fayette | 3,591 | 3,530 | 3,159 | 2,368 | 1,240 | 2,173 | 2,290 | 2,445 | 1,723 | 1,345 | 713 | 19.2 |
| Fentress | 1,443 | 1,591 | 1,848 | 1,517 | 796 | 1,307 | 1,428 | 1,299 | 983 | 696 | 380 | 21.5 |
| Franklin | 2,763 | 2,866 | 2,675 | 2,368 | 1,609 | 2,995 | 3,066 | 2,766 | 2,068 | 1,476 | 876 | 26.7 |
| Gibson | 4,167 | 4,445 | 4,551 | 3,348 | 2,006 | 4,617 | 5,709 | 5,790 | 4,520 | 3,530 | 2,016 | 33.4 |
| Giles | 1,975 | 2,092 | 2,249 | 2,061 | 1,150 | 2,185 | 2,860 | 2,850 | 2,126 | 1,796 | 1,066 | 32.8 |
| Grainger | 1,272 | 1,302 | 1,386 | 1,223 | 866 | 1,429 | 1,462 | 1,375 | 1,040 | 725 | 426 | 26.4 |
| Greene | 4,115 | 4,165 | 4,409 | 3,646 | 2,953 | 5,661 | 5,455 | 4,847 | 3,415 | 2,334 | 1,163 | 28.1 |

TABLE 16.6--AGE DISTRIBUTION AND MEDIAN AGE OF COUNTY POPULATIONS, TENNESSEE, 1960, DECENNIAL CENSUS (Continued)

| County | Under 5 | 5-9 | 10-14 | 15-19 | 20-24 | 25-34 | 35-44 | 45-54 | 55-64 | 65-74 | 75 and over | Median age |
|---|---|---|---|---|---|---|---|---|---|---|---|---|
| Grundy | 1,335 | 1,328 | 1,377 | 1,134 | 666 | 1,267 | 1,251 | 1,172 | 902 | 686 | 394 | 24.4 |
| Hamblen | 3,723 | 3,231 | 3,267 | 2,851 | 2,555 | 4,879 | 4,319 | 3,491 | 2,388 | 1,520 | 868 | 26.9 |
| Hamilton | 26,551 | 25,318 | 22,883 | 17,325 | 14,349 | 32,549 | 31,735 | 28,035 | 20,530 | 12,577 | 6,053 | 29.0 |
| Hancock | 855 | 806 | 954 | 769 | 466 | 849 | 892 | 818 | 676 | 439 | 233 | 25.4 |
| Hardeman | 2,316 | 2,232 | 2,302 | 1,720 | 997 | 2,098 | 2,544 | 2,629 | 2,127 | 1,622 | 930 | 31.0 |
| Hardin | 1,642 | 1,863 | 1,917 | 1,474 | 970 | 2,046 | 2,067 | 2,089 | 1,607 | 1,054 | 668 | 29.3 |
| Hawkins | 3,190 | 3,060 | 3,342 | 2,746 | 1,925 | 3,720 | 3,845 | 3,432 | 2,501 | 1,742 | 965 | 27.7 |
| Haywood | 3,169 | 3,156 | 2,866 | 2,148 | 1,145 | 2,076 | 2,394 | 2,428 | 1,892 | 1,361 | 758 | 21.6 |
| Henderson | 1,567 | 1,575 | 1,641 | 1,314 | 895 | 1,839 | 2,014 | 1,898 | 1,572 | 1,122 | 678 | 31.1 |
| Henry | 1,952 | 1,989 | 2,142 | 1,568 | 1,031 | 2,168 | 2,778 | 2,953 | 2,515 | 2,069 | 1,110 | 36.0 |
| Hickman | 1,130 | 1,195 | 1,240 | 1,036 | 719 | 1,319 | 1,471 | 1,426 | 995 | 890 | 441 | 29.6 |
| Houston | 469 | 479 | 495 | 400 | 249 | 478 | 503 | 596 | 490 | 412 | 223 | 31.3 |
| Humphreys | 1,200 | 1,246 | 1,169 | 870 | 501 | 1,348 | 1,502 | 1,426 | 1,022 | 780 | 447 | 30.9 |
| Jackson | 798 | 883 | 982 | 880 | 497 | 892 | 1,038 | 1,187 | 975 | 722 | 379 | 31.3 |
| Jefferson | 2,118 | 1,932 | 1,994 | 2,271 | 2,000 | 2,705 | 2,569 | 2,355 | 1,675 | 1,224 | 650 | 26.5 |
| Johnson | 968 | 1,088 | 1,323 | 972 | 588 | 1,160 | 1,322 | 1,191 | 1,000 | 717 | 436 | 29.0 |
| Knox | 26,495 | 24,771 | 23,441 | 20,123 | 16,800 | 32,891 | 34,444 | 29,263 | 21,945 | 13,603 | 6,747 | 29.3 |
| Lake | 1,170 | 1,103 | 1,167 | 846 | 557 | 910 | 1,127 | 1,093 | 780 | 537 | 282 | 24.5 |
| Lauderdale | 2,460 | 2,391 | 2,405 | 2,010 | 1,218 | 1,997 | 2,480 | 2,656 | 1,951 | 1,463 | 813 | 27.2 |
| Lawrence | 2,968 | 2,921 | 3,097 | 2,557 | 1,727 | 3,056 | 3,514 | 3,191 | 2,282 | 1,743 | 993 | 27.6 |
| Lewis | 650 | 689 | 704 | 532 | 352 | 714 | 776 | 720 | 514 | 403 | 215 | 28.1 |
| Lincoln | 2,379 | 2,335 | 2,537 | 2,034 | 1,348 | 2,607 | 3,119 | 2,943 | 2,160 | 1,525 | 842 | 30.2 |
| Loudon | 2,373 | 2,401 | 2,561 | 2,042 | 1,447 | 2,950 | 3,217 | 2,700 | 2,043 | 1,357 | 666 | 28.6 |
| McMinn | 3,620 | 3,333 | 3,483 | 3,062 | 2,174 | 4,148 | 4,302 | 3,585 | 2,893 | 2,037 | 1,025 | 27.9 |
| McNairy | 1,683 | 1,718 | 1,973 | 1,636 | 966 | 1,960 | 2,190 | 2,103 | 1,748 | 1,333 | 775 | 30.8 |
| Macon | 1,089 | 1,164 | 1,245 | 1,042 | 646 | 1,394 | 1,537 | 1,468 | 1,236 | 927 | 449 | 31.6 |
| Madison | 6,573 | 6,434 | 5,910 | 4,907 | 3,345 | 6,589 | 7,257 | 7,252 | 5,770 | 4,283 | 2,335 | 30.2 |
| Marion | 2,510 | 2,455 | 2,486 | 1,885 | 1,247 | 2,516 | 2,390 | 2,275 | 1,589 | 1,128 | 555 | 24.7 |
| Marshall | 1,561 | 1,689 | 1,615 | 1,302 | 843 | 1,874 | 2,334 | 2,062 | 1,599 | 1,239 | 741 | 32.7 |
| Maury | 4,459 | 4,346 | 4,203 | 3,174 | 2,326 | 5,216 | 5,481 | 4,947 | 3,533 | 2,597 | 1,417 | 29.8 |

TABLE 16.6--AGE DISTRIBUTION AND MEDIAN AGE OF COUNTY POPULATIONS, TENNESSEE, 1960, DECENNIAL CENSUS (Continued)

| County | Under 5 | 5-9 | 10-14 | 15-19 | 20-24 | 25-34 | 35-44 | 45-54 | 55-64 | 65-74 | 75 and over | Median age |
|---|---|---|---|---|---|---|---|---|---|---|---|---|
| Meigs | 502 | 606 | 688 | 541 | 295 | 528 | 628 | 548 | 407 | 274 | 143 | 24.1 |
| Monroe | 2,399 | 2,455 | 2,792 | 2,484 | 1,500 | 2,556 | 2,799 | 2,442 | 1,734 | 1,403 | 752 | 25.1 |
| Montgomery | 7,435 | 5,559 | 4,510 | 5,876 | 7,159 | 7,909 | 6,022 | 4,519 | 3,165 | 2,310 | 1,181 | 23.1 |
| Moore | 322 | 302 | 355 | 272 | 177 | 368 | 441 | 455 | 387 | 246 | 129 | 33.1 |
| Morgan | 1,537 | 1,546 | 1,768 | 1,380 | 887 | 1,699 | 1,697 | 1,500 | 1,108 | 763 | 419 | 25.2 |
| Obion | 2,530 | 2,485 | 2,403 | 2,062 | 1,324 | 2,873 | 3,309 | 3,532 | 2,831 | 2,285 | 1,323 | 34.3 |
| Overton | 1,416 | 1,474 | 1,714 | 1,330 | 921 | 1,597 | 1,712 | 1,638 | 1,269 | 992 | 598 | 28.1 |
| Perry | 427 | 452 | 566 | 509 | 233 | 580 | 654 | 696 | 542 | 436 | 178 | 32.9 |
| Pickett | 436 | 485 | 541 | 440 | 274 | 492 | 489 | 499 | 362 | 279 | 134 | 25.7 |
| Polk | 1,232 | 1,271 | 1,525 | 1,177 | 743 | 1,368 | 1,480 | 1,419 | 870 | 681 | 394 | 26.0 |
| Putnam | 2,716 | 2,642 | 2,831 | 3,280 | 2,482 | 3,357 | 3,406 | 3,128 | 2,394 | 1,965 | 1,035 | 26.9 |
| Rhea | 1,737 | 1,657 | 1,745 | 1,601 | 1,019 | 1,615 | 1,875 | 1,832 | 1,286 | 907 | 589 | 26.1 |
| Roane | 4,348 | 4,537 | 4,381 | 3,433 | 2,226 | 5,209 | 5,393 | 4,066 | 2,823 | 1,751 | 966 | 26.3 |
| Robertson | 2,906 | 2,836 | 2,762 | 2,110 | 1,499 | 3,100 | 3,346 | 3,241 | 2,554 | 1,954 | 1,027 | 30.0 |
| Rutherford | 6,883 | 5,378 | 4,599 | 4,127 | 4,912 | 7,685 | 6,531 | 4,650 | 3,571 | 2,611 | 1,421 | 25.3 |
| Scott | 1,755 | 1,856 | 2,092 | 1,698 | 845 | 1,553 | 1,709 | 1,557 | 1,149 | 778 | 421 | 21.8 |
| Sequatchie | 645 | 692 | 753 | 565 | 390 | 665 | 667 | 633 | 390 | 329 | 186 | 23.9 |
| Sevier | 2,473 | 2,570 | 2,562 | 2,267 | 1,640 | 3,083 | 2,927 | 2,678 | 2,074 | 1,317 | 660 | 26.9 |
| Shelby | 79,203 | 71,736 | 59,708 | 48,164 | 41,065 | 85,735 | 82,413 | 66,248 | 46,894 | 30,642 | 15,211 | 26.6 |
| Smith | 1,057 | 1,072 | 1,138 | 992 | 624 | 1,252 | 1,522 | 1,518 | 1,335 | 984 | 565 | 34.2 |
| Stewart | 734 | 784 | 785 | 673 | 407 | 788 | 898 | 962 | 793 | 675 | 352 | 32.0 |
| Sullivan | 12,215 | 12,260 | 11,823 | 9,336 | 7,341 | 16,662 | 16,925 | 12,635 | 7,884 | 4,737 | 2,321 | 27.6 |
| Sumner | 3,687 | 3,814 | 3,674 | 2,836 | 1,951 | 4,121 | 4,806 | 4,412 | 3,173 | 2,405 | 1,338 | 30.5 |
| Tipton | 3,743 | 3,608 | 3,369 | 2,595 | 1,684 | 2,965 | 2,999 | 3,068 | 2,171 | 1,517 | 845 | 22.9 |
| Trousdale | 433 | 508 | 481 | 405 | 249 | 526 | 632 | 616 | 456 | 379 | 229 | 32.3 |
| Unicoi | 1,618 | 1,508 | 1,686 | 1,342 | 843 | 1,892 | 1,962 | 1,610 | 1,245 | 921 | 455 | 28.0 |
| Union | 936 | 874 | 964 | 856 | 594 | 931 | 938 | 908 | 729 | 487 | 281 | 25.3 |
| Van Buren | 416 | 390 | 504 | 351 | 223 | 389 | 431 | 366 | 282 | 198 | 121 | 23.9 |
| Warren | 2,310 | 2,373 | 2,395 | 1,871 | 1,371 | 2,850 | 2,861 | 2,614 | 2,083 | 1,485 | 889 | 29.5 |
| Washington | 6,484 | 6,096 | 6,349 | 5,638 | 4,400 | 8,085 | 8,389 | 7,273 | 5,991 | [illegible] | [illegible] | [illegible] |



TABLE 16.6--AGE DISTRIBUTION AND MEDIAN AGE OF COUNTY POPULATIONS, TENNESSEE, 1960, DECENNIAL CENSUS (Continued)

| County | Under 5 | 5-9 | 10-14 | 15-19 | 20-24 | 25-34 | 35-44 | 45-54 | 55-64 | 65-74 | 75 and over | Median age |
|---|---|---|---|---|---|---|---|---|---|---|---|---|
| Wayne | 1,250 | 1,303 | 1,414 | 1,156 | 725 | 1,279 | 1,392 | 1,279 | 1,012 | 714 | 384 | 25.9 |
| Weakley | 1,912 | 1,898 | 2,216 | 2,125 | 1,349 | 2,246 | 2,931 | 3,080 | 2,735 | 2,360 | 1,375 | 36.3 |
| White | 1,458 | 1,546 | 1,701 | 1,382 | 883 | 1,673 | 1,958 | 1,891 | 1,329 | 1,111 | 645 | 29.8 |
| Williamson | 2,891 | 2,715 | 2,732 | 2,047 | 1,633 | 2,886 | 2,921 | 2,766 | 2,268 | 1,515 | 893 | 27.1 |
| Wilson | 2,741 | 2,674 | 2,699 | 2,212 | 1,566 | 3,095 | 3,592 | 3,374 | 2,536 | 2,032 | 1,147 | 31.4 |

SOURCE: U. S. Department of Commerce, Bureau of the Census, U. S. Census of Population, 1960, Volume I, Characteristics of the Population, Tennessee, Part B, Table 27.

TABLE 16.13--NUMBER OF HOUSEHOLDS AND NUMBER OF PERSONS PER HOUSEHOLD, TENNESSEE COUNTIES, APRIL 1, 1960

| County | Number of households | Number of persons per household |
|---|---|---|
| Anderson | 16,374 | 3.63 |
| Bedford | 7,023 | 3.29 |
| Benton | 3,350 | 3.17 |
| Bledsoe | 1,948 | 3.85 |
| Blount | 15,778 | 3.60 |
| Bradley | 10,767 | 3.51 |
| Campbell | 7,356 | 3.79 |
| Cannon | 2,489 | 3.42 |
| Carroll | 7,328 | 3.18 |
| Carter | 11,283 | 3.65 |
| Cheatham | 2,667 | 3.53 |
| Chester | 2,713 | 3.41 |
| Claiborne | 4,986 | 3.77 |
| Clay | 1,969 | 3.70 |
| Cocke | 6,217 | 3.75 |
| Coffee | 8,167 | 3.46 |
| Crockett | 4,298 | 3.39 |
| Cumberland | 4,899 | 3.88 |
| Davidson | 114,635 | 3.32 |
| Decatur | 2,517 | 3.30 |
| DeKalb | 3,208 | 3.35 |
| Dickson | 5,525 | 3.40 |
| Dyer | 9,016 | 3.26 |
| Fayette | 5,381 | 4.55 |
| Fentress | 3,152 | 4.21 |
| Franklin | 6,884 | 3.61 |
| Gibson | 13,940 | 3.20 |
| Giles | 6,582 | 3.38 |
| Grainger | 3,327 | 3.72 |
| Greene | 11,892 | 3.50 |
| Grundy | 2,975 | 3.85 |
| Hamblen | 9,278 | 3.54 |
| Hamilton | 69,825 | 3.35 |
| Hancock | 1,976 | 3.93 |
| Hardeman | 4,962 | 3.81 |
| Hardin | 4,908 | 3.53 |
| Hawkins | 8,201 | 3.71 |
| Haywood | 5,643 | 4.13 |
| Henderson | 4,694 | 3.43 |
| Henry | 7,112 | 3.12 |
| Hickman | 3,395 | 3.49 |
| Houston | 1,392 | 3.44 |
| Humphreys | 3,384 | 3.39 |
| Jackson | 2,591 | 3.56 |
| Jefferson | 5,902 | 3.50 |
| Johnson | 2,902 | 3.70 |
| Knox | 72,576 | 3.34 |
| Lake | 2,650 | 3.60 |
| Lauderdale | 5,915 | 3.59 |
| Lawrence | 7,841 | 3.57 |
| Lewis | 1,789 | 3.50 |
| Lincoln | 6,926 | 3.42 |
| Loudon | 6,717 | 3.53 |
| McMinn | 9,549 | 3.49 |
| McNairy | 5,239 | 3.44 |
| Macon | 3,603 | 3.38 |
| Madison | 17,945 | 3.33 |
| Marion | 5,472 | 3.83 |
| Marshall | 5,046 | 3.32 |
| Maury | 12,163 | 3.40 |





TABLE 16.13--NUMBER OF HOUSEHOLDS AND NUMBER OF PERSONS PER HOUSEHOLD, TENNESSEE COUNTIES, APRIL 1, 1960 (Continued)

| County | Number of households | Number of persons per household |
|---|---|---|
| Meigs | 1,291 | 4.00 |
| Monroe | 6,022 | 3.84 |
| Montgomery | 14,145 | 3.54 |
| Moore | 1,016 | 3.39 |
| Morgan | 3,381 | 3.99 |
| Obion | 8,562 | 3.13 |
| Overton | 3,982 | 3.68 |
| Perry | 1,554 | 3.39 |
| Pickett | 1,179 | 3.76 |
| Polk | 3,221 | 3.76 |
| Putnam | 8,124 | 3.41 |
| Rhea | 4,290 | 3.63 |
| Roane | 10,667 | 3.66 |
| Robertson | 7,839 | 3.48 |
| Rutherford | 13,822 | 3.53 |
| Scott | 3,714 | 4.14 |
| Sequatchie | 1,525 | 3.86 |
| Sevier | 6,628 | 3.60 |
| Shelby | 174,758 | 3.49 |
| Smith | 3,737 | 3.22 |
| Stewart | 2,239 | 3.49 |
| Sullivan | 31,937 | 3.56 |
| Sumner | 10,586 | 3.40 |
| Tipton | 7,289 | 3.90 |
| Trousdale | 1,443 | 3.38 |
| Unicoi | 4,167 | 3.62 |
| Union | 2,208 | 3.84 |
| Van Buren | 920 | 3.99 |
| Warren | 6,758 | 3.41 |
| Washington | 17,496 | 3.51 |
| Wayne | 3,212 | 3.71 |
| Weakley | 7,749 | 3.05 |
| White | 4,508 | 3.45 |
| Williamson | 6,816 | 3.66 |
| Wilson | 8,274 | 3.33 |
| TENNESSEE | 1,003,301 | 3.48 |

NOTE: A household consists of all persons who occupy a housing unit. The average population per household is obtained by dividing the population in households by the number of households. The number of households is equal to the number of household heads.

SOURCE: U. S. Department of Commerce, Bureau of the Census, U. S. Census of Population, 1960, Volume I, Characteristics of the Population, Tennessee, Table 28.

A
41
43

# TENNESSEE STATISTICAL ABSTRACT 1969

HA
641
T43
1969
DOCS

CENTER FOR BUSINESS AND ECONOMIC RESEARCH
COLLEGE OF BUSINESS ADMINISTRATION
THE UNIVERSITY OF TENNESSEE

CROP REPORTING DISTRICTS OF TENNESSEE
1966

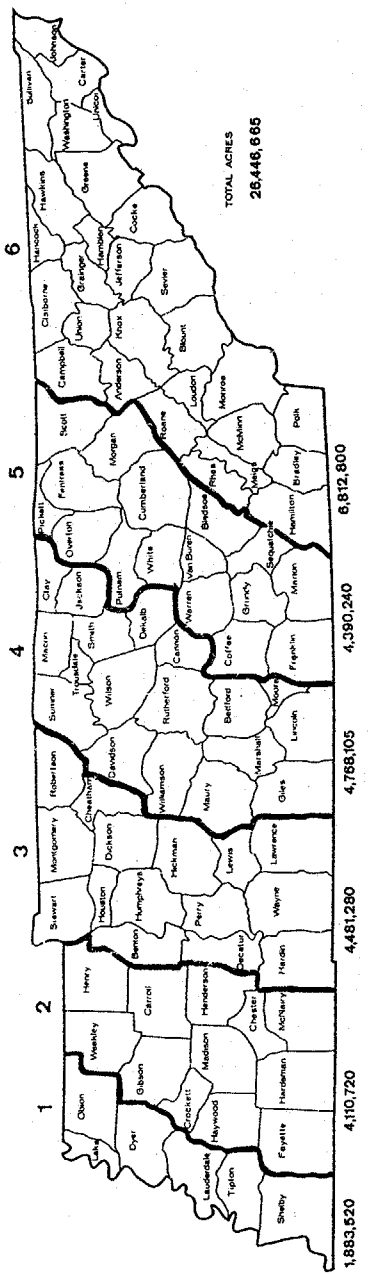


SOURCE: U. S. Department of Agriculture, Statistical Reporting Service and Tennessee Crop Reporting Service, Classification of Tennessee Land Area by Counties - 1966.



TABLE OF CONTENTS


| Table Number | | Page Number |
|---|---|---|
| 1.1 | Rural Farm Population, Tennessee and Southeastern States, Decennial Census Years, 1930 - 1960 | 5 |
| 1.2 | Rural Farm Population as Percentage of Total Population, Tennessee and Southeastern States, Decennial Census Years, 1930 - 1960. | 6 |
| 1.3 | Number of Farms, Total Land in Farms, Average Size of Farms and Value of Farm Land and Buildings, Tennessee, 1920 - 1964, Selected Years | 7 |
| 1.4 | Number of Farms, Tennessee and Southeastern States, 1925 - 1964, Selected Years. | 8 |
| 1.5 | Number of Farms, by Economic Class, Tennessee and Southeastern States, 1959 and 1964 | 9 |
| 1.6 | Number of Farm Operators, by Status, Tennessee, 1920 - 1964, Selected Years. | 11 |
| 1.7 | Classification of Tennessee Land Area, by Crop Reporting Districts [redacted] 1966 | 12 |
| 1.8 | Selected Farm Statistics [redacted], 1964. | 15 |
| 1.9 | Index Numbers of Average Value Per Acre of Farm Real Estate, Tennessee, Appalachian, Delta and Southeast Regions and United States, 1940 - 1966, Selected Years | 18 |
| 1.10 | Percentage Distribution of Farms by Status of Operator, Tennessee and Southeastern States, 1940 and 1964. | 19 |
| 1.11 | Farm Land Use Pattern, Tennessee, 1925 - 1964, Selected Years | 20 |
| 1.12 | Annual Average Farm Employment, Tennessee, 1950 - 1967. | 21 |
| 1.13 | Realized Gross Income and Net Income from Farming, Tennessee, 1949 - 1966. | 22 |
| 1.14 | Realized Gross and Net Income Per Farm, Tennessee, Southeastern States and United States, 1950, 1960, 1966 and 1967 | 23 |
| 1.15 | Average Prices Received by Farmers for Crops, Livestock and Poultry Products, by Type of Product, Tennessee, 1910 - 1967, Selected Years. | 24 |
| 1.16 | Index Numbers of Prices Received by Tennessee Farmers, 1940 - 1966. | 25 |
| 1.17 | Index Numbers of Prices Received by United States Farmers, 1940 - 1966. | 27 |
| 1.18 | Level-of-Living Indexes for Farm Operators in Tennessee, by County, 1950, 1959 and 1964 | 28 |
| 1.19 | Acres Harvested for Selected Crops, Tennessee, 1920 - 1967, Selected Years | 30 |

TABLE OF CONTENTS (Continued)

Page Number

erage Yields Per Harvested Acre of Selected Crops, Tennessee, 20 - 1967, Selected Years . . . . . 31

sh Receipts by Commodities and Commodity Groups, with Percentage stributions, Tennessee, 1964, 1965 and 1966 . . . . . 32

sh Receipts by Commodity Groups, Tennessee and Southeastern ates, 1966. . . . . 34

oduction and Value of Selected Crops, Tennessee, 1920 - 1967, lected Years. . . . . 36

res Harvested and Production of Principal Cash Crops, Tennessee unties, 1964. . . . . 38

mber of Livestock on Farms, Tennessee, 1920 - 1968, Selected Years. 42

lue of Livestock on Farms, Tennessee, 1920 - 1968, Selected Years . 43

oduction of Eggs, Number Sold, Price and Income from Sales, nnessee, 1930 - 1967, Selected Years. . . . . 44

oduction of Commercial Broiler Chickens, Price and Income from les, Tennessee, 1935 - 1967, Selected Years . . . . . 45

mber of Livestock and Poultry on Farms, [redacted] 1964. . 46

rm Mortgage Loans Outstanding as of January 1, Tennessee, outheast Region and United States, 1950 - 1967, Selected Years . . . 49



TABLE 1.1--RURAL FARM POPULATION, TENNESSEE AND SOUTHEASTERN STATES, DECENNIAL CENSUS YEARS, 1930 - 1960 [In thousands of persons]

| State | 1930 | 1940 | 1950 | 1960 |
|---|---|---|---|---|
| TENNESSEE | 1,213 | 1,272 | 1,016 | 587 |
| Alabama | 1,336 | 1,339 | 960 | 403 |
| Arkansas | 1,117 | 1,111 | 802 | 332 |
| Florida | 275 | 301 | 233 | 105 |
| Georgia | 1,414 | 1,364 | 962 | 407 |
| Kentucky | 1,174 | 1,258 | 974 | 548 |
| Louisiana | 827 | 850 | 567 | 233 |
| Mississippi | 1,361 | 1,400 | 1,097 | 543 |
| North Carolina | 1,597 | 1,657 | 1,377 | 808 |
| South Carolina | 914 | 913 | 701 | 351 |
| Virginia | 949 | 983 | 723 | 397 |
| West Virginia | 448 | 531 | 411 | 121 |

NOTE: Rural farm population, beginning with 1950, is defined as all rural residents living on farms. Prior to 1950 it included only persons on farms who were not paying cash rent for their house and yard (condensed from source).

SOURCE: U. S. Department of Commerce, Bureau of the Census, U. S. Census of Population, various tables from Volume II, Characteristics of the Population, for 1940, 1950 and 1960.

7--CLASSIFICATION OF TENNESSEE LAND AREA, BY CROP REPORTING DISTRICTS AND BY COUNTIES, 1966 [In acres]

| t | All land area | Non-agricultural land: Federal land excluding cropland under lease | Non-agricultural land: Urban and build-up area | Non-agricultural land: Water areas (2-40 acres)[1] | Non-agricultural land: All non-agricultural land | Total agricultural land |
|---|---|---|---|---|---|---|
| E | 26,446,665 | 1,352,180 | 1,392,259 | 143,580 | 2,888,019 | 23,558,646 |
| ct 1 | | | | | | |
| | 338,560 | 0 | 13,380 | 2,000 | 15,380 | 323,180 |
| | 106,880 | 1,601 | 2,800 | 200 | 4,601 | 102,279 |
| le | 305,280 | 0 | 14,000 | 1,100 | 15,100 | 290,180 |
| | 355,840 | 9,018 | 14,000 | 2,100 | 25,118 | 330,722 |
| | 483,200 | 3,048 | 117,588 | 4,000 | 124,636 | 358,564 |
| | 297,760 | 0 | 9,650 | 760 | 10,410 | 283,350 |
| | 1,883,520 | 13,667 | 171,418 | 10,160 | 195,245 | 1,688,275 |
| ct 2 | | | | | | |
| | 381,440 | 12,232 | 6,800 | 400 | 19,432 | 362,008 |
| | 182,400 | 0 | 7,200 | 1,480 | 8,680 | 173,720 |
| | 172,150 | 0 | 9,700 | 600 | 10,300 | 161,860 |
| | 450,560 | 0 | 9,511 | 2,200 | 11,711 | 438,849 |
| | 388,480 | 12,699 | 31,359 | 6,087 | 50,145 | 338,335 |
| | 419,840 | 0 | 8,480 | 1,185 | 9,665 | 410,175 |
| | 332,160 | 6,628 | 5,100 | 1,650 | 13,378 | 318,782 |
| n | 329,600 | 66 | 9,900 | 375 | 10,341 | 319,259 |
| | 362,880 | 28,941 | 7,500 | 460 | 36,901 | 325,979 |
| | 364,160 | 0 | 9,500 | 750 | 10,250 | 353,910 |
| | 358,400 | 0 | 25,000 | 2,800 | 27,800 | 330,600 |
| | 368,640 | 0 | 11,875 | 1,098 | 12,973 | 355,667 |
| | 4,110,720 | 60,566 | 141,925 | 19,085 | 221,576 | 3,889,144 |
| ct 3 | | | | | | |
| | 250,880 | 26,189 | 6,700 | 800 | 33,689 | 217,191 |
| | 195,200 | 2,250 | 6,670 | 1,100 | 10,020 | 185,180 |
| | 215,680 | 6,094 | 7,200 | 2,550 | 15,844 | 199,836 |
| | 310,400 | 539 | 11,000 | 525 | 12,064 | 298,336 |
| | 375,680 | 7,266 | 7,900 | 648 | 15,814 | 359,866 |
| | 391,040 | 0 | 8,400 | 1,720 | 10,120 | 380,920 |
| | 128,640 | 1,433 | 3,525 | 340 | 5,298 | 123,342 |
| s | 339,200 | 25,717 | 9,550 | 2,025 | 37,292 | 301,908 |
| | 405,760 | 676 | 18,245 | 635 | 19,556 | 386,204 |
| | 182,400 | 3,068 | 2,750 | 606 | 6,424 | 175,976 |
| ry | 344,960 | 43,437 | 12,800 | 925 | 57,162 | 287,798 |
| | 263,040 | 4,644 | 4,700 | 1,110 | 10,454 | 252,586 |
| n | 304,640 | 0 | 13,550 | 7,680 | 21,230 | 283,410 |
| | 300,800 | 54,959 | 6,500 | 1,800 | 63,259 | 237,541 |
| | 472,960 | 2,728 | 6,700 | 515 | 9,943 | 463,017 |
| | 4,481,280 | 179,000 | 126,190 | 22,979 | 328,169 | 4,153,111 |



TABLE 1.7--CLASSIFICATION OF TENNESSEE LAND AREA, BY CROP REPORTING DISTRICTS AND BY COUNTIES, 1966 [In acres] (Continued)

| County and district | All land area | Non-agricultural land: Federal land excluding cropland under lease | Non-agricultural land: Urban and build-up area | Non-agricultural land: Water areas (2-40 acres)[1] | Non-agricultural land: All non-agricultural land | Total agricultural land |
|---|---|---|---|---|---|---|
| District 4 | | | | | | |
| Bedford | 308,480 | 0 | 9,500 | 4,000 | 13,500 | 294,980 |
| Cannon | 173,440 | 0 | 5,600 | 1,423 | 7,023 | 166,417 |
| Clay | 145,262[a] | 16,468 | 3,750 | 715 | 20,933 | 124,329 |
| Davidson | 325,731[a] | 10,777 | 117,900 | 1,200 | 129,877 | 195,854 |
| DeKalb | 177,920 | 16,469 | 6,700 | 1,500 | 24,669 | 153,251 |
| Giles | 396,160 | 0 | 10,220 | 3,010 | 13,230 | 382,930 |
| Jackson | 201,311[a] | 5,231 | 3,000 | 2,260 | 10,491 | 190,820 |
| Lincoln | 371,200 | 0 | 11,000 | 5,325 | 16,325 | 354,875 |
| Macon | 194,560 | 0 | 10,605 | 2,700 | 13,305 | 181,255 |
| Marshall | 241,280 | 0 | 13,606 | 1,000 | 14,606 | 226,674 |
| Maury | 392,960 | 513 | 21,754 | 3,660 | 25,927 | 367,033 |
| Moore | 79,360 | 0 | 5,000 | 1,000 | 6,000 | 73,360 |
| Rutherford | 400,549[a] | 4,960 | 15,400 | 2,660 | 23,020 | 377,529 |
| Smith | 202,132[a] | 5,036 | 7,337 | 2,310 | 14,683 | 187,449 |
| Sumner | 341,760 | 6,902 | 37,500 | 3,300 | 47,702 | 294,058 |
| Trousdale | 72,960 | 116 | 2,000 | 400 | 2,516 | 70,444 |
| Williamson | 379,520 | 168 | 15,400 | 2,400 | 17,968 | 361,552 |
| Wilson | 363,520 | 4,535 | 8,828 | 2,058 | 15,421 | 348,099 |
| Total | 4,768,105 | 71,175 | 305,100 | 40,921 | 417,196 | 4,350,909 |
| District 5 | | | | | | |
| Bledsoe | 258,560 | 0 | 3,700 | 330 | 4,030 | 254,530 |
| Coffee | 277,760 | 32,303 | 8,500 | 234 | 41,037 | 236,723 |
| Cumberland | 433,920 | 0 | 15,900 | 1,800 | 17,700 | 416,220 |
| Fentress | 318,720 | 217 | 11,200 | 510 | 11,927 | 306,793 |
| Franklin | 353,920 | 8,442 | 11,500 | 1,025 | 20,967 | 332,953 |
| Grundy | 229,120 | 0 | 6,150 | 975 | 7,125 | 221,995 |
| Marion | 319,840[a] | 4,498 | 8,900 | 420 | 13,818 | 306,022 |
| Morgan | 344,960 | 0 | 1,150 | 1,000 | 2,150 | 342,810 |
| Overton | 282,240 | 1,269 | 6,500 | 3,800 | 11,569 | 270,671 |
| Pickett | 101,120 | 8,566 | 900 | 200 | 9,666 | 91,454 |
| Putnam | 259,200 | 3,521 | 23,300 | 2,400 | 29,221 | 229,979 |
| Scott | 348,160 | 0 | 13,300 | 3,000 | 16,300 | 331,860 |
| Sequatchie | 174,720 | 0 | 4,500 | 205 | 4,705 | 170,015 |
| Van Buren | 162,560 | 543 | 1,130 | 400 | 2,073 | 160,487 |
| Warren | 280,960 | 839 | 13,200 | 8,200 | 22,239 | 258,721 |
| White | 244,480 | 640 | 7,000 | 1,650 | 9,290 | 235,190 |
| Total | 4,390,240 | 60,838 | 136,830 | 26,149 | 223,817 | 4,166,423 |

BLE 1.7--CLASSIFICATION OF TENNESSEE LAND AREA, BY CROP REPORTING DISTRICTS AND BY COUNTIES [In acres] (Continued)

| County and district | All land area | Non-agricultural land | | | | Total agricultural land |
|---|---|---|---|---|---|---|
| | | Federal land excluding cropland under lease | Urban and build-up area | Water areas (2-40 acres)[1] | All non-agricultural land | |
| District 6 | | | | | | |
| [redacted] | 214,400 | 15,802 | 12,000 | 1,400 | 29,202 | 185,198 |
| lount | 368,640 | 96,131 | 20,400 | 725 | 117,256 | 251,384 |
| radley | 213,760 | 988 | 10,400 | 1,330 | 12,718 | 201,042 |
| ampbell | 288,640 | 8,869 | 26,000 | 400 | 35,269 | 253,371 |
| arter | 222,720 | 78,862 | 6,050 | 550 | 85,462 | 137,258 |
| laiborne | 284,160 | 7,849 | 11,460 | 1,620 | 20,929 | 263,231 |
| ocke | 271,360 | 57,009 | 6,656 | 1,805 | 65,470 | 205,890 |
| rainger | 180,480 | 3,976 | 5,900 | 728 | 10,604 | 169,876 |
| reene | 392,320 | 35,960 | 30,190 | 1,108 | 67,258 | 325,062 |
| amblen | 99,200 | 2,935 | 12,813 | 235 | 15,983 | 83,217 |
| amilton | 352,000 | 15,653 | 57,756 | 2,320 | 75,729 | 276,271 |
| ancock | 147,200 | 0 | 2,650 | 700 | 3,350 | 143,850 |
| awkins | 307,200 | 9,263 | 15,000 | 3,000 | 27,263 | 279,937 |
| efferson | 175,360 | 1,208 | 11,000 | 1,225 | 13,433 | 161,927 |
| ohnson | 187,520 | 47,660 | 5,638 | 410 | 53,708 | 133,812 |
| [redacted] | 325,120 | 749 | 94,000 | 1,400 | 96,149 | 228,971 |
| [redacted] | 151,680 | 1,161 | 7,800 | 471 | 9,432 | 142,248 |
| cMinn | 276,480 | 2,912 | 16,000 | 350 | 19,262 | 257,218 |
| eigs | 122,240 | 5,884 | 2,283 | 110 | 8,277 | 113,963 |
| onroe | 422,400 | 141,873 | 10,940 | 1,152 | 153,965 | 268,435 |
| olk | 278,400 | 151,922 | 5,311 | 669 | 157,902 | 120,498 |
| hea | 199,680 | 6,081 | 6,739 | 346 | 13,166 | 186,514 |
| [redacted] | 224,000 | 34,245 | 17,000 | 225 | 51,470 | 172,530 |
| evier | 382,080 | 123,839 | 37,420 | 340 | 161,599 | 220,481 |
| ullivan | 264,320 | 39,273 | 43,940 | 342 | 83,555 | 180,765 |
| nicoi | 118,400 | 51,592 | 4,950 | 325 | 56,867 | 61,533 |
| nion | 135,680 | 8,523 | 2,500 | 100 | 11,123 | 124,557 |
| ashington | 207,360 | 16,715 | 28,000 | 900 | 45,615 | 161,745 |
| Total | 6,812,800 | 966,934 | 510,796 | 24,286 | 1,502,016 | 5,310,784 |

OTE: The data were compiled by the Soil Conservation Service Staff in connection with Conservation Needs Inventory. The land area acreage figures may differ slightly from those published by the Census Bureau in Area Measurement Reports.

1. Ponds of less than 2 acres remain in "total agricultural land" (last column). Water areas greater than 40 acres, large streams, etc. are excluded from "all land area" (first column).

a. Figures that have been adjusted for land purchases for inundation since the 1964 Census. All other counties correspond to land areas given in the 1964 Census.

OURCE: U. S. Department of Agriculture, Statistical Reporting Service and Tennessee Crop Reporting Service, Classification of Tennessee Land Area by Counties - 1966.





TABLE 1.8--SELECTED FARM STATISTICS, TENNESSEE COUNTIES, 1964

| County | Number of farms | Average size of farms (in acres) | Percentage of total land area in farms | Average dollar value of land and buildings per farm | Value of farm products sold ($1000) |
|---|---|---|---|---|---|
| TENNESSEE | 133,446 | 114.4 | 57.7 | 20,509 | 528,841 |
| Anderson | 760 | 80.8 | 28.6 | 17,225 | 1,310 |
| Bedford | 1,589 | 153.6 | 79.1 | 21,179 | 6,133 |
| Benton | 712 | 147.1 | 41.7 | 14,171 | 1,441 |
| Bledsoe | 518 | 231.0 | 46.3 | 20,199 | 1,799 |
| Blount | 1,501 | 80.7 | 32.9 | 22,454 | 4,120 |
| Bradley | 946 | 126.5 | 56.0 | 22,814 | 4,859 |
| Campbell | 800 | 67.7 | 18.8 | 11,539 | 1,279 |
| Cannon | 1,028 | 131.7 | 78.0 | 12,100 | 2,060 |
| Carroll | 2,044 | 123.2 | 66.0 | 15,248 | 7,263 |
| Carter | 1,323 | 48.5 | 28.8 | 13,967 | 1,801 |
| Cheatham | 866 | 114.2 | 50.7 | 20,009 | 2,351 |
| Chester | 932 | 129.2 | 66.0 | 15,526 | 4,004 |
| Claiborne | 2,404 | 67.9 | 57.5 | 11,653 | 4,988 |
| Clay | 929 | 115.6 | 72.3 | 13,430 | 2,219 |
| Cocke | 1,662 | 74.1 | 45.4 | 14,697 | 5,519 |
| Coffee | 1,371 | 127.4 | 62.9 | 20,917 | 4,714 |
| Crockett | 1,517 | 110.3 | 97.2 | 30,174 | 11,659 |
| Cumberland | 982 | 121.3 | 27.4 | 16,250 | 2,831 |
| Davidson | 1,180 | 112.4 | 39.3 | 42,681 | 4,950 |
| Decatur | 697 | 165.9 | 53.6 | 17,773 | 1,829 |
| DeKalb | 1,235 | 109.0 | 75.7 | 16,106 | 3,433 |
| Dickson | 1,367 | 146.0 | 64.3 | 17,433 | 3,113 |
| Dyer | 1,452 | 168.8 | 72.4 | 45,534 | 16,430 |
| Fayette | 2,495 | 152.7 | 84.6 | 24,337 | 15,368 |
| Fentress | 926 | 133.5 | 38.8 | 10,987 | 4,760 |
| Franklin | 1,583 | 120.9 | 54.1 | 22,013 | 6,719 |
| Gibson | 3,037 | 109.0 | 85.2 | 27,851 | 21,568 |
| Giles | 2,297 | 137.3 | 79.6 | 15,416 | 6,777 |
| Grainger | 1,909 | 70.8 | 74.9 | 11,640 | 4,039 |
| Greene | 4,737 | 65.1 | 78.6 | 19,362 | 16,055 |
| Grundy | 454 | 103.9 | 20.6 | 10,488 | 3,158 |
| Hamblen | 1,197 | 66.2 | 79.9 | 21,470 | 3,819 |
| Hamilton | 793 | 111.5 | 25.1 | 27,143 | 3,887 |
| Hancock | 1,328 | 82.5 | 74.4 | 9,929 | 2,700 |
| Hardeman | 1,581 | 171.0 | 64.4 | 19,348 | 8,255 |
| Hardin | 1,047 | 154.3 | 43.0 | 16,306 | 3,628 |
| Hawkins | 2,690 | 80.2 | 70.3 | 16,432 | 6,485 |
| Haywood | 2,432 | 102.9 | 75.3 | 23,542 | 14,366 |
| Henderson | 1,483 | 134.4 | 60.5 | 16,522 | 6,143 |
| Henry | 1,569 | 150.3 | 65.0 | 16,706 | 8,037 |

ABLE 1.8--SELECTED FARM STATISTICS, TENNESSEE COUNTIES, 1964 (Continued)

| County | Number of farms | Average size of farms (in acres) | Percentage of total land area in farms | Average dollar value of land and buildings per farm | Value of farm products sold ($1000) |
|---|---|---|---|---|---|
| ickman | 932 | 190.5 | 45.4 | 16,239 | 2,652 |
| ouston | 376 | 159.6 | 46.6 | 13,782 | 707 |
| umphreys | 701 | 217.3 | 44.9 | 22,523 | 1,986 |
| ackson | 1,505 | 104.5 | 76.0 | 15,677 | 2,866 |
| efferson | 1,753 | 75.8 | 75.8 | 21,918 | 5,886 |
| ohnson | 1,561 | 68.6 | 57.1 | 12,794 | 3,440 |
| nox | 1,803 | 75.3 | 41.8 | 29,630 | 6,503 |
| ake | 222 | 387.2 | 80.4 | 124,308 | 8,179 |
| auderdale | 1,872 | 121.7 | 74.6 | 27,146 | 14,138 |
| awrence | 2,142 | 111.2 | 58.7 | 13,023 | 5,300 |
| ewis | 337 | 164.2 | 30.3 | 12,229 | 762 |
| incoln | 2,301 | 130.2 | 80.7 | 16,064 | 8,187 |
| oudon | 1,105 | 101.9 | 74.2 | 25,642 | 3,791 |
| cMinn | 1,505 | 117.4 | 63.9 | 19,413 | 5,765 |
| cNairy | 1,491 | 130.2 | 53.3 | 13,164 | 6,252 |
| acon | 1,759 | 93.4 | 84.4 | 11,865 | 4,844 |
| adison | 2,047 | 122.9 | 70.2 | 23,758 | 11,430 |
| arion | 513 | 136.1 | 21.6 | 22,792 | 1,851 |
| arshall | 1,392 | 143.0 | 82.5 | 15,934 | 5,226 |
| aury | 2,035 | 146.9 | 76.1 | 23,698 | 7,792 |
| eigs | 464 | 166.6 | 63.2 | 16,350 | 1,406 |
| onroe | 1,633 | 102.3 | 39.5 | 20,898 | 5,161 |
| ontgomery | 1,676 | 135.5 | 65.9 | 24,687 | 7,491 |
| oore | 558 | 112.7 | 79.2 | 12,637 | 1,580 |
| organ | 559 | 123.9 | 20.1 | 12,806 | 1,222 |
| bion | 1,533 | 184.5 | 79.5 | 40,347 | 14,986 |
| verton | 1,207 | 120.1 | 51.4 | 11,804 | 2,163 |
| erry | 473 | 259.9 | 46.7 | 14,121 | 1,062 |
| ickett | 560 | 90.7 | 50.2 | 12,342 | 1,167 |
| olk | 307 | 146.9 | 16.2 | 22,275 | 940 |
| utnam | 1,870 | 87.4 | 63.0 | 14,334 | 3,200 |
| hea | 524 | 131.0 | 34.4 | 16,637 | 1,488 |
| oane | 893 | 104.1 | 41.5 | 16,366 | 1,584 |
| obertson | 2,104 | 126.2 | 87.2 | 25,405 | 13,796 |
| utherford | 2,176 | 145.2 | 78.4 | 24,263 | 7,431 |
| cott | 428 | 163.9 | 20.1 | 16,198 | 2,282 |
| equatchie | 231 | 169.7 | 22.4 | 22,612 | 897 |
| evier | 2,286 | 74.8 | 44.8 | 13,496 | 4,655 |
| helby | 2,052 | 133.2 | 56.6 | 58,296 | 16,288 |
| mith | 1,742 | 109.1 | 91.9 | 17,144 | 6,288 |





TABLE 1.8--SELECTED FARM STATISTICS, TENNESSEE COUNTIES, 1964 (Continued)

| County | Number of farms | Average size of farms (in acres) | Percentage of total land area in farms | Average dollar value of land and buildings per farm | Value of farm products sold ($1000) |
|---|---|---|---|---|---|
| Stewart | 688 | 157.7 | 36.1 | 21,162 | 2,097 |
| Sullivan | 2,390 | 56.9 | 51.4 | 21,847 | 5,420 |
| Sumner | 2,757 | 95.8 | 77.3 | 22,695 | 10,980 |
| Tipton | 2,146 | 109.3 | 79.9 | 28,765 | 15,299 |
| Trousdale | 690 | 94.1 | 89.0 | 16,084 | 2,722 |
| Unicoi | 668 | 46.3 | 26.1 | 11,183 | 1,027 |
| Union | 994 | 67.1 | 49.2 | 10,138 | 1,542 |
| Van Buren | 299 | 136.0 | 25.0 | 12,855 | 621 |
| Warren | 1,713 | 114.5 | 69.8 | 20,250 | 7,250 |
| Washington | 2,471 | 55.5 | 66.2 | 24,457 | 9,223 |
| Wayne | 947 | 200.2 | 40.1 | 11,479 | 1,747 |
| Weakley | 2,199 | 117.6 | 70.2 | 18,850 | 11,205 |
| White | 1,479 | 116.9 | 70.7 | 16,555 | 4,165 |
| Williamson | 1,772 | 150.5 | 70.3 | 31,484 | 8,005 |
| Wilson | 2,232 | 125.4 | 77.0 | 17,452 | 9,027 |

SOURCE: U. S. Department of Commerce, Bureau of the Census, U. S. Census of Agriculture, 1964, Volume I, Tennessee, Statistics for Counties, Table 1.

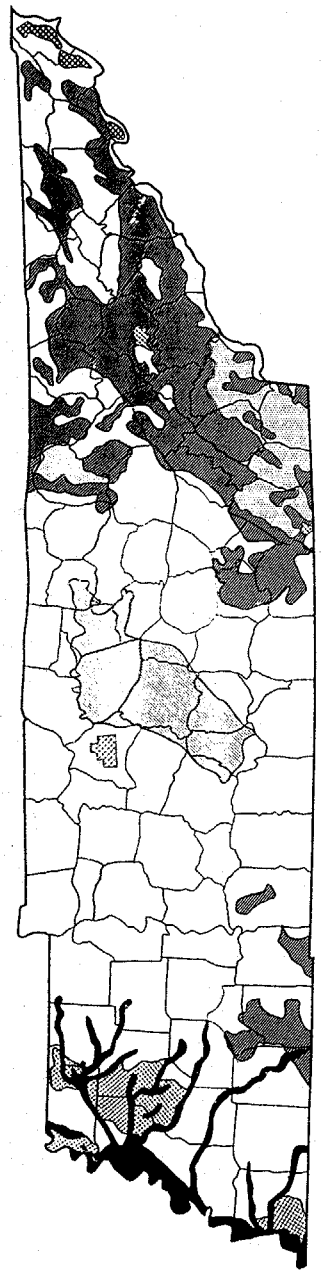

OAK-GUM-CYPRESS: Bottom land forests in which 50% or more of the stand is tupelo, blackgum, sweetgum, oaks, or southern cypress, singly or in combination, except where pines comprise 24-49%, in which case the stand would be classified oak-pine. Common associates include cottonwood, willow, ash, elm, hackberry, and maple.

OAK-HICKORY: Forests in which 50% or more of the stand is upland oaks or hickory, singly or in combination, except where pines comprise 25-49%, in which case the stand would be classified oak-pine. Common associates include yellow popular, elm, maple, and black walnut.

OAK-PINE: Forests in which 50% or more of the stand is hardwoods, usually upland oaks, but in which southern pines make up 25-49% of the stand. Common associates include gum, hickory, and yellow popular.

CEDAR: Forests in which 25% or more of the stand is redcedar. Common associates include oak and hickory.

LOBLOLLY-SHORTLEAF PINE: Forests in which 50% or more of the stand is loblolly pine, or other southern yellow pines except longleaf or slash pine, singly or in combination. Common associates include oak, hickory, and gum.

WHITE-RED-JACK PINE: Forests in which 50% or more of the stand is eastern white pine, red pine, or jack pine, singly or in combination. Common associates include white cedar, tamarack, maple, birch, and hemlock.

NONTYPED: less than 10% forest.

SOURCE: New Orleans: Southern Forest Experiment Station, 1962, H. S. Sternitzke, U. S. Department of Agriculture, Forest Service, Tennessee Forests, Figure 2.



TABLE OF CONTENTS


| Table Number | | Page Number |
|---|---|---|
| 8.1 | Area of Commercial Forest Land in Tennessee, by Ownership Class, 1961 | 278 |
| 8.2 | Area of Commercial Forest Land in Tennessee, by Area-Condition and Ownership Class, 1961 | 280 |
| 8.3 | Area of Commercial and Noncommercial Forest Land in Tennessee, by Forest Type and Ownership Class, 1961 | 281 |
| 8.4 | Lumber Production, Tennessee, 1869 - 1962, Selected Years | 281 |
| 8.5 | Selected Data on the Lumber and Wood Products Industry in Tennessee, 1963 | 282 |
| 8.6 | Output of Timber Products in Tennessee, 1960 | 283 |
| 8.7 | Acreage and Volume of Timber on Commercial Forest Land, Tennessee Geographical Regions, 1961 | 283 |
| 8.8 | Volume of Timber on Commercial Forest Land in Tennessee, by Species, 1961 | 284 |
| 8.9 | Net Annual Growth and Cut of Growing Stock on Commercial Forest Land in Tennessee, by Ownership Class and Type of Wood, 1960 | 285 |
| 8.10 | Growing Stock and Sawtimber Growth Projections, Tennessee, 1961 - 1991, Selected Years | 285 |
| 8.11 | Mortality of Timber on Commercial Forest Land in Tennessee, by Cause, 1960 | 286 |
| 8.12 | Tree Plantings in Tennessee, by Ownership, 1939 - 1963, Selected Years | 286 |
| 8.13 | Total Land Area and Commercial Forest Area, Tennessee Counties, 1961 | 288 |
| 8.14 | Area of Commercial Forest Land, by Ownership Class, Tennessee, Southeastern States and United States, January 1, 1963 | 291 |
| 8.15 | Net Annual Growth and Cut of Growing Stock on Commercial Forest Land, Tennessee, Southeastern States and United States, 1962 | 292 |
| 8.16 | Net Volume of Growing Stock on Commercial Forest Land, by Ownership and Type of Wood, Tennessee, Southeastern States and United States, January 1, 1963 | 293 |
| 8.17 | Number of Fires on Protected Lands in Tennessee, by Cause, 1962 - 1966 | 294 |
| 8.18 | Number of Acres Burned by Forest Fires on Protected Lands in Tennessee, by Cause, 1962 - 1966 | 295 |
| 8.19 | Forest Area, Number of Forest Fires and Acreage Burned on Protected Lands, Tennessee, Southeastern States and United States, 1966 | 296 |
| 8.20 | Number of Forest Fires and Acreage Burned on Protected Lands, by Cause, Tennessee, Southeastern States and United States, 1966 | 297 |

TABLE 8.13--TOTAL LAND AREA AND COMMERCIAL FOREST AREA, TENNESSEE COUNTIES [Area in thousands of acres]

| County | Total land area | Commercial forest area | Commercial forest area as a percentage of total land area |
|---|---|---|---|
| TENNESSEE | 26,522.1 | 13,432.4 | 50.6 |
| Anderson | 216.3 | 145.0 | 67.0 |
| Bedford | 308.5 | 82.8 | 26.8 |
| Benton | 248.8 | 163.2 | 65.6 |
| Bledsoe | 258.6 | 193.8 | 74.9 |
| Blount | 368.5 | 107.9 | 29.3 |
| Bradley | 214.7 | 127.4 | 77.2 |
| Campbell | 286.1 | 220.8 | 77.2 |
| Cannon | 173.4 | 91.8 | 52.9 |
| Carroll | 281.4 | 151.3 | 39.7 |
| Carter | 223.0 | 156.8 | 70.3 |
| Cheatham | 194.3 | 121.1 | 62.3 |
| Chester | 182.4 | 92.7 | 50.8 |
| Claiborne | 285.4 | 170.3 | 59.7 |
| Clay | 150.4 | 102.9 | 68.4 |
| Cocke | 273.9 | 157.3 | 57.4 |
| Coffee | 278.4 | 139.1 | 50.0 |
| Crockett and Gibson | 560.7 | 90.3 | 16.1 |
| Cumberland | 434.5 | 353.7 | 81.4 |
| Davidson | 340.2 | 120.0 | 35.3 |
| Decatur | 217.1 | 135.8 | 62.6 |
| DeKalb | 176.6 | 92.3 | 52.3 |
| Dickson | 310.2 | 188.8 | 60.9 |
| Dyer | 337.3 | 95.4 | 28.3 |
| Fayette | 450.5 | 114.0 | 25.3 |
| Fentress | 318.8 | 252.0 | 79.0 |
| Franklin | 354.2 | 198.0 | 55.9 |
| Gibson | (a) | (a) | (a) |
| Giles | 396.1 | 163.2 | 41.2 |
| Grainger | 185.5 | 102.0 | 55.0 |
| Greene | 394.8 | 135.8 | 34.4 |
| Grundy | 229.1 | 193.5 | 84.5 |
| Hamblen and Jefferson | 282.0 | 88.9 | 31.5 |
| Hamilton | 354.4 | 209.1 | 59.0 |
| Hancock | 147.2 | 87.5 | 59.4 |
| Hardeman | 419.2 | 200.6 | 47.9 |



TABLE 8.13--TOTAL LAND AREA AND COMMERCIAL FOREST AREA, TENNESSEE COUNTIES, 1961 [Area in thousands of acres] (Continued)

| County | Total land area | Commercial forest area | Commercial forest area as a percentage of total land area |
|---|---|---|---|
| Hardin | 373.9 | 224.4 | 60.0 |
| Hawkins | 308.5 | 158.1 | 51.2 |
| Haywood | 332.2 | 94.5 | 28.4 |
| Henderson | 329.6 | 159.0 | 48.2 |
| Henry | 360.5 | 141.0 | 39.1 |
| Hickman | 392.3 | 285.0 | 72.6 |
| Houston | 128.8 | 101.5 | 78.8 |
| Humphreys | 337.0 | 237.5 | 70.5 |
| Jackson | 209.3 | 133.1 | 63.6 |
| Jefferson | (b) | (b) | (b) |
| Johnson | 188.2 | 133.2 | 70.8 |
| Knox | 327.0 | 106.2 | 32.5 |
| Lake | 105.0 | 28.0 | 26.7 |
| Lauderdale | 310.4 | 112.0 | 36.1 |
| Lawrence | 405.8 | 190.5 | 46.9 |
| Lewis | 182.4 | 152.9 | 83.3 |
| Lincoln | 371.2 | 143.8 | 38.5 |
| Loudon | 153.6 | 53.2 | 34.6 |
| McMinn | 277.0 | 133.0 | 48.0 |
| McNairy | 364.2 | 193.8 | 53.2 |
| Macon | 194.6 | 86.1 | 44.2 |
| Madison | 359.0 | 110.4 | 30.8 |
| Marion | 323.4 | 252.0 | 77.9 |
| Marshall | 241.3 | 87.0 | 36.1 |
| Maury | 393.0 | 143.0 | 36.4 |
| Meigs | 125.5 | 77.6 | 61.8 |
| Monroe | 423.7 | 292.8 | 69.1 |
| Montgomery | 347.5 | 141.9 | 40.8 |
| Moore | 79.4 | 41.6 | 52.4 |
| Morgan | 344.9 | 297.0 | 86.1 |
| Obion | 352.0 | 81.9 | 28.3 |
| Overton | 281.0 | 177.8 | 63.3 |
| Perry | 265.4 | 216.6 | 81.6 |
| Pickett | 100.5 | 71.5 | 71.1 |
| Polk | 278.4 | 228.0 | 81.9 |
| Putnam | 259.8 | 148.5 | 57.2 |
| Rhea | 204.4 | 140.4 | 68.7 |
| Roane | 226.6 | 146.9 | 64.8 |
| Robertson | 304.6 | 73.2 | 24.0 |
| Rutherford | 403.2 | 137.8 | 34.2 |

FIGURE 16.1

PERCENTAGE CHANGE IN POPULATION, TENNESSEE AND UNITED STATES, 1820-1960, FROM PREVIOUS DECENNIAL CENSUS YEARS

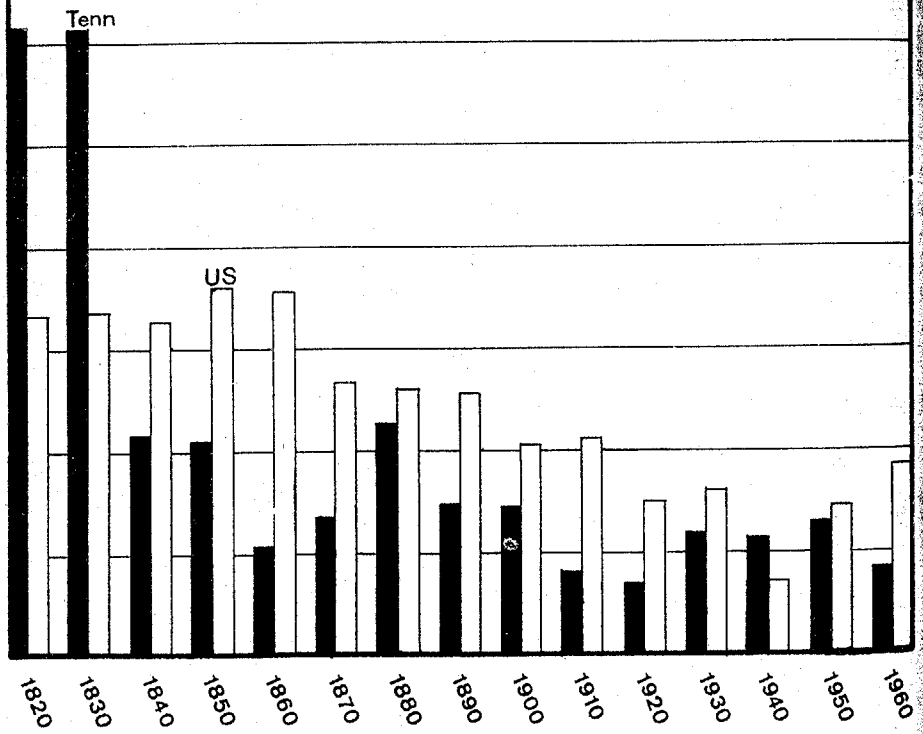


CE: U. S. Department of Commerce, Bureau of the Census, Historical Statistics of the United States, Colonial Times to 1957, Series A1-3 and A 123-180, and U. S. Census of Population, 1960.



TABLE OF CONTENTS


| Table Number | | Page Number |
|---|---|---|
| 16.1 | Population and Percentage Change in Population, Tennessee and United States, 1790 - 1960, Decennial Census Years | 532 |
| 16.2 | Population, Tennessee and Its Geographic Divisions, 1920 - 1967 and Projected July 1 Estimates to 1975 | 533 |
| 16.3 | Urban and Rural Population, Tennessee, 1830 - 1960, Decennial Census Years | 534 |
| 16.4 | Total Population and Population Estimates, Tennessee Counties, 1950, 1960 and 1966 | 536 |
| 16.5 | Population by Age Group, Color and Sex, Tennessee, 1960, Decennial Census | 539 |
| 16.6 | Age Distribution and Median Age of County Populations, Tennessee, 1960, Decennial Census | 540 |
| 16.7 | Population, Tennessee and Southeastern States, 1870 - 1960, Decennial Census Years | 544 |
| 16.8 | Population and Location of Incorporated Urban Places of 5,000 or More, as of April 1, 1960, Tennessee, 1940 - 1960, Decennial Census Years and Estimate for 1967 | 546 |
| 16.9 | Population of Standard Metropolitan Statistical Areas, Tennessee, 1940 - 1960, Decennial Census Years | 549 |
| 16.10 | Population and Percentage of Population by Location of Residence, Tennessee and Standard Metropolitan Statistical Areas, 1960 | 550 |
| 16.11 | Components of Population Change, Tennessee Counties, 1950 - 1960 and 1960 - 1965 | 551 |
| 16.12 | Population Density, Tennessee Counties, April 1, 1960 | 555 |
| 16.13 | Number of Households and Number of Persons Per Household, Tennessee Counties, April 1, 1960 | 558 |
| 16.14 | Number of Households and Families, and Population Density, Tennessee and Southeastern States, April 1, 1960 | 560 |
| 16.15 | Net Migration and Migration Rates by Age, Color and Sex, Tennessee, 1950 to 1960 | 561 |
| 16.16 | Immigrants Admitted and Aliens Who Reported Permanent Address Under the Alien Address Program, by Selected Countries of Birth, Tennessee and the United States, for Years Ended June 30, 1966 and 1967 | 563 |
| 16.17 | Alien Population and Percentage of United States Total, Tennessee, Southeastern States and United States, 1940 - 1966, Selected Years | 564 |

TABLE 16.6--AGE DISTRIBUTION AND MEDIAN AGE OF COUNTY POPULATIONS, TENNESSEE, 1960, DECENNIAL CENSUS



| County | Under 5 | 5-9 | 10-14 | 15-19 | 20-24 | 25-34 | 35-44 | 45-54 | 55-64 | 65-74 | 75 and over | Median age |
|---|---|---|---|---|---|---|---|---|---|---|---|---|
| Anderson | 7,190 | 7,067 | 6,872 | 4,725 | 3,301 | 8,345 | 9,298 | 6,880 | 3,484 | 1,912 | 958 | 26.1 |
| Bedford | 2,227 | 2,246 | 2,241 | 1,862 | 1,257 | 2,670 | 3,066 | 2,850 | 2,148 | 1,659 | 924 | 31.8 |
| Benton | 906 | 956 | 1,115 | 791 | 514 | 1,136 | 1,405 | 1,400 | 1,074 | 848 | 517 | 34.3 |
| Bledsoe | 824 | 830 | 1,028 | 927 | 453 | 821 | 814 | 852 | 550 | 439 | 273 | 23.3 |
| Blount | 5,797 | 6,136 | 6,396 | 5,543 | 3,578 | 6,779 | 8,127 | 6,684 | 4,308 | 2,706 | 1,471 | 27.0 |
| Bradley | 4,271 | 3,974 | 4,127 | 3,519 | 2,781 | 5,111 | 4,892 | 4,176 | 2,688 | 1,845 | 940 | 25.9 |
| Campbell | 2,758 | 3,022 | 3,505 | 2,876 | 1,602 | 2,866 | 3,260 | 3,112 | 2,327 | 1,748 | 860 | 25.7 |
| Cannon | 767 | 804 | 816 | 801 | 556 | 1,007 | 1,033 | 1,068 | 787 | 580 | 318 | 30.2 |
| Carroll | 1,950 | 2,112 | 2,282 | 1,957 | 1,140 | 2,372 | 2,952 | 3,070 | 2,519 | 2,009 | 1,113 | 34.7 |
| Carter | 4,115 | 4,176 | 4,725 | 4,003 | 2,742 | 5,126 | 5,467 | 4,920 | 3,209 | 2,012 | 1,083 | 27.1 |
| Cheatham | 975 | 952 | 1,002 | 788 | 577 | 1,054 | 1,121 | 1,135 | 825 | 650 | 349 | 28.9 |
| Chester | 864 | 873 | 992 | 1,127 | 555 | 945 | 1,065 | 1,155 | 897 | 699 | 397 | 29.0 |
| Claiborne | 1,863 | 1,970 | 2,216 | 1,956 | 1,271 | 2,022 | 2,122 | 2,126 | 1,707 | 1,178 | 636 | 26.2 |
| Clay | 688 | 771 | 857 | 766 | 434 | 781 | 864 | 818 | 604 | 459 | 247 | 26.7 |
| Cocke | 2,658 | 2,558 | 2,567 | 2,149 | 1,550 | 2,932 | 2,693 | 2,544 | 1,826 | 1,332 | 581 | 25.7 |
| Coffee | 3,295 | 3,141 | 3,033 | 2,376 | 1,617 | 3,964 | 3,942 | 3,060 | 2,016 | 1,392 | 767 | 27.2 |
| Crockett | 1,485 | 1,518 | 1,640 | 1,281 | 684 | 1,281 | 1,754 | 1,810 | 1,411 | 1,106 | 624 | 30.5 |
| Cumberland | 2,151 | 2,162 | 2,341 | 1,882 | 1,130 | 2,016 | 2,059 | 2,159 | 1,480 | 1,130 | 625 | 24.6 |
| Davidson | 45,309 | 40,589 | 34,911 | 29,799 | 29,236 | 56,218 | 53,893 | 46,048 | 32,068 | 20,616 | 11,056 | 28.6 |
| Decatur | 703 | 797 | 854 | 668 | 417 | 848 | 1,067 | 1,105 | 832 | 660 | 373 | 33.7 |
| DeKalb | 1,007 | 998 | 1,050 | 920 | 664 | 1,182 | 1,402 | 1,268 | 989 | 820 | 474 | 31.3 |
| Dickson | 1,910 | 1,811 | 1,947 | 1,588 | 966 | 2,146 | 2,296 | 2,231 | 1,778 | 1,384 | 782 | 30.5 |
| Dyer | 2,875 | 3,004 | 3,055 | 2,359 | 1,407 | 3,061 | 3,651 | 3,729 | 3,006 | 2,198 | 1,192 | 31.9 |
| Fayette | 3,591 | 3,530 | 3,159 | 2,368 | 1,240 | 2,173 | 2,290 | 2,445 | 1,723 | 1,345 | 713 | 19.2 |
| Fentress | 1,443 | 1,591 | 1,848 | 1,517 | 796 | 1,307 | 1,428 | 1,299 | 983 | 696 | 380 | 21.5 |
| Franklin | 2,763 | 2,866 | 2,675 | 2,368 | 1,609 | 2,995 | 3,066 | 2,766 | 2,068 | 1,476 | 876 | 26.7 |
| Gibson | 4,167 | 4,445 | 4,551 | 3,348 | 2,006 | 4,617 | 5,709 | 5,790 | 4,520 | 3,530 | 2,016 | 33.4 |
| Giles | 1,975 | 2,092 | 2,249 | 2,061 | 1,150 | 2,185 | 2,860 | 2,850 | 2,126 | 1,796 | 1,066 | 32.8 |
| Grainger | 1,272 | 1,302 | 1,386 | 1,223 | 866 | 1,429 | 1,462 | 1,375 | 1,040 | 725 | 426 | 26.4 |
| Greene | 4,115 | 4,165 | 4,409 | 3,646 | 2,953 | 5,661 | 5,455 | 4,847 | 3,415 | 2,334 | 1,163 | 28.1 |

TABLE 16.6--AGE DISTRIBUTION AND MEDIAN AGE OF COUNTY POPULATIONS, TENNESSEE, 1960, DECENNIAL CENSUS (Continued)

| County | Under 5 | 5-9 | 10-14 | 15-19 | 20-24 | 25-34 | 35-44 | 45-54 | 55-64 | 65-74 | 75 and over | Median age |
|---|---|---|---|---|---|---|---|---|---|---|---|---|
| Grundy | 1,335 | 1,328 | 1,377 | 1,134 | 666 | 1,267 | 1,251 | 1,172 | 902 | 686 | 394 | 24.4 |
| Hamblen | 3,723 | 3,231 | 3,267 | 2,851 | 2,555 | 4,879 | 4,319 | 3,491 | 2,388 | 1,520 | 868 | 26.9 |
| Hamilton | 26,551 | 25,318 | 22,883 | 17,325 | 14,349 | 32,549 | 31,735 | 28,035 | 20,530 | 12,577 | 6,053 | 29.0 |
| Hancock | 855 | 806 | 954 | 769 | 466 | 849 | 892 | 818 | 676 | 439 | 233 | 25.4 |
| Hardeman | 2,316 | 2,232 | 2,302 | 1,720 | 997 | 2,098 | 2,544 | 2,629 | 2,127 | 1,622 | 930 | 31.0 |
| Hardin | 1,642 | 1,863 | 1,917 | 1,474 | 970 | 2,046 | 2,067 | 2,089 | 1,607 | 1,054 | 668 | 29.3 |
| Hawkins | 3,190 | 3,060 | 3,342 | 2,746 | 1,925 | 3,720 | 3,845 | 3,432 | 2,501 | 1,742 | 965 | 27.7 |
| Haywood | 3,169 | 3,156 | 2,866 | 2,148 | 1,145 | 2,076 | 2,394 | 2,428 | 1,892 | 1,361 | 758 | 21.6 |
| Henderson | 1,567 | 1,575 | 1,641 | 1,314 | 895 | 1,839 | 2,014 | 1,898 | 1,572 | 1,122 | 678 | 31.1 |
| Henry | 1,952 | 1,989 | 2,142 | 1,568 | 1,031 | 2,168 | 2,778 | 2,953 | 2,515 | 2,069 | 1,110 | 36.0 |
| Hickman | 1,130 | 1,195 | 1,240 | 1,036 | 719 | 1,319 | 1,471 | 1,426 | 995 | 890 | 441 | 29.6 |
| Houston | 469 | 479 | 495 | 400 | 249 | 478 | 503 | 596 | 490 | 412 | 223 | 31.3 |
| Humphreys | 1,200 | 1,246 | 1,169 | 870 | 501 | 1,348 | 1,502 | 1,426 | 1,022 | 780 | 447 | 30.9 |
| Jackson | 798 | 883 | 982 | 880 | 497 | 892 | 1,038 | 1,187 | 975 | 722 | 379 | 31.3 |
| Jefferson | 2,118 | 1,932 | 1,994 | 2,271 | 2,000 | 2,705 | 2,569 | 2,355 | 1,675 | 1,224 | 650 | 26.5 |
| Johnson | 968 | 1,088 | 1,323 | 972 | 588 | 1,160 | 1,322 | 1,191 | 1,000 | 717 | 436 | 29.0 |
| Knox | 26,495 | 24,771 | 23,441 | 20,123 | 16,800 | 32,891 | 34,444 | 29,263 | 21,945 | 13,603 | 6,747 | 29.3 |
| Lake | 1,170 | 1,103 | 1,167 | 846 | 557 | 910 | 1,127 | 1,093 | 780 | 537 | 282 | 24.5 |
| Lauderdale | 2,460 | 2,391 | 2,405 | 2,010 | 1,218 | 1,997 | 2,480 | 2,656 | 1,951 | 1,463 | 813 | 27.2 |
| Lawrence | 2,968 | 2,921 | 3,097 | 2,557 | 1,727 | 3,056 | 3,514 | 3,191 | 2,282 | 1,743 | 993 | 27.6 |
| Lewis | 650 | 689 | 704 | 532 | 352 | 714 | 776 | 720 | 514 | 403 | 215 | 28.1 |
| Lincoln | 2,379 | 2,335 | 2,537 | 2,034 | 1,348 | 2,607 | 3,119 | 2,943 | 2,160 | 1,525 | 842 | 30.2 |
| Loudon | 2,373 | 2,401 | 2,561 | 2,042 | 1,447 | 2,950 | 3,217 | 2,700 | 2,043 | 1,357 | 666 | 28.6 |
| McMinn | 3,620 | 3,333 | 3,483 | 3,062 | 2,174 | 4,148 | 4,302 | 3,585 | 2,893 | 2,037 | 1,025 | 27.9 |
| McNairy | 1,683 | 1,718 | 1,973 | 1,636 | 966 | 1,960 | 2,190 | 2,103 | 1,748 | 1,333 | 775 | 30.8 |
| Macon | 1,089 | 1,164 | 1,245 | 1,042 | 646 | 1,394 | 1,537 | 1,468 | 1,236 | 927 | 449 | 31.6 |
| Madison | 6,573 | 6,434 | 5,910 | 4,907 | 3,345 | 6,589 | 7,257 | 7,252 | 5,770 | 4,283 | 2,335 | 30.2 |
| Marion | 2,510 | 2,455 | 2,486 | 1,885 | 1,247 | 2,516 | 2,390 | 2,275 | 1,589 | 1,128 | 555 | 24.7 |
| Marshall | 1,561 | 1,689 | 1,615 | 1,302 | 843 | 1,874 | 2,334 | 2,062 | 1,599 | 1,239 | 741 | 32.7 |
| Maury | 4,459 | 4,346 | 4,203 | 3,174 | 2,326 | 5,216 | 5,481 | 4,947 | 3,533 | 2,597 | 1,417 | 30.8 |

# TENNESSEE STATISTICAL ABSTRACT 1977

HA
41
.T43
1977
DOC

TABLE OF CONTENTS


| ...mber | Page Number |
|---|---|
| Area of Commercial Forest Land in Tennessee, by Ownership Class, 1961 and 1971 | 284 |
| Area of Commercial Forest Land in Tennessee by Area-Condition and Ownership Class, 1971 | 285 |
| Area of Commercial and Noncommercial Forest Land in Tennessee, by Forest Type and Ownership Class, 1961 and 1971 | 286 |
| Selected Data on the Lumber and Wood Products Industry in Tennessee, 1972 | 287 |
| Roundwood Output of Timber Products in Tennessee, 1970 | 288 |
| Acreage and Volume of Timber on Commercial Forest Land, Tennessee Geographical Regions, 1971 | 289 |
| Volume of Timber on Commercial Forest Land in Tennessee, by Species, 1971 | 290 |
| Net Annual Growth and Cut of Growing Stock on Commercial Forest Land in Tennessee, by Ownership Class and Type of Wood, 1970 | 291 |
| Mortality of Timber on Commercial Forest Land in Tennessee, by Cause, 1970 | 291 |
| Projections of Net Annual Growth, Available Cut, and Inventory of Growing Stock and Sawtimber on Commercial Forest Land, Tennessee, 1970 - 2000 | 292 |
| Total Land Area and Commercial Forest Area, Tennessee Counties, 1971 | 294 |
| Area of Commercial Forest Land, by Ownership Class, Tennessee, Southeastern States and United States, January 1, 1970 | 297 |
| Forest Area, Number of Forest Fires and Acreage Burned on Protected Lands, Tennessee, Southeastern States and United States, 1974 | 299 |
| Number of Forest Fires and Acreage Burned on Protected Lands, by Ownership and Area Type, Tennessee, Southeastern States and United States, 1974 | 300 |
| Number of Forest Fires and Acreage Burned on Protected Lands, by Cause, Tennessee, Southeastern States and United States, 1974 | 301 |

TABLE 8.11--TOTAL LAND AREA AND COMMERCIAL FOREST AREA, TENNESSEE COUNTIES, 1971 [As
in thousands of acres]

| County | Total land area[1] | Commercial forest area | Commercial forest area as a percentage of total land area | Percentage c in commer forest l 1961-19 |
|---|---|---|---|---|
| TENNESSEE | 27,036.2 | 12,819.8 | 47 | - 5 |
| [redacted] | 218.2 | 140.3 | 64 | - 3 |
| Bedford | 308.5 | 76.0 | 25 | - 8 |
| Benton | 279.0 | 168.2 | 60 | + 3 |
| Bledsoe | 258.6 | 173.6 | 67 | -10 |
| Blount | 373.8 | 125.6 | 34 | +16 |
| Bradley | 216.3 | 107.2 | 50 | -16 |
| Campbell | 299.5 | 225.5 | 75 | + 2 |
| Cannon | 173.4 | 86.4 | 50 | - 6 |
| Carroll | 381.4 | 153.0 | 40 | + 1 |
| Carter | 227.2 | 145.0 | 64 | - 8 |
| Cheatham | 197.1 | 108.8 | 55 | -10 |
| Chester | 182.4 | 97.2 | 53 | + 5 |
| Claiborne | 291.2 | 166.4 | 57 | - 2 |
| Clay | 169.0 | 99.0 | 59 | - 4 |
| Cocke | 278.4 | 168.0 | 60 | + 7 |
| Coffee | 278.4 | 117.6 | 42 | -16 |
| Crockett | 172.2 | 12.4 | 7 | -50 |
| Cumberland | 434.5 | 324.5 | 75 | - 8 |
| Davidson | 341.1 | 104.0 | 30 | -13 |
| Decatur | 225.3 | 149.1 | 66 | +10 |
| DeKalb | 202.9 | 88.2 | 43 | - 4 |
| Dickson | 311.0 | 160.0 | 51 | -15 |
| Dyer | 345.6 | 65.5 | 19 | -31 |
| Fayette | 450.5 | 108.0 | 24 | - 5 |
| Fentress | 319.4 | 246.4 | 77 | - 2 |
| Franklin | 358.4 | 187.0 | 52 | - 6 |
| Gibson | 388.5 | 49.0 | 13 | -25 |
| Giles | 396.1 | 160.0 | 40 | - 2 |
| Grainger | 199.7 | 94.6 | 47 | - 7 |
| Greene | 396.1 | 135.2 | 34 | (a) |
| Grundy | 229.1 | 186.0 | 81 | - 4 |
| Hamblen | 111.4 | 25.2 | 23 | -19 |
| Hamilton | 375.7 | 180.2 | 48 | -14 |
| Hancock | 147.2 | 85.4 | 58 | - 2 |
| Hardeman | 419.8 | 222.0 | 53 | +11 |

8.11--TOTAL LAND AREA AND COMMERCIAL FOREST AREA, TENNESSEE COUNTIES, 1971 [Area in thousands of acres] (Continued)

| County | Total land area[1] | Commercial forest area | Commercial forest area as a percentage of total land area | Percentage change in commercial forest land 1961-1971 |
|---|---|---|---|---|
| [illegible] | 386.6 | 225.6 | 58 | + 1 |
| [illegible]ins | 316.2 | 167.4 | 53 | + 6 |
| [illegible]ood | 332.2 | 73.6 | 22 | -22 |
| [illegible]rson | 329.6 | 170.5 | 52 | + 7 |
| [illegible] | 384.0 | 124.3 | 32 | -12 |
| [illegible]man | 392.3 | 269.5 | 69 | - 5 |
| [illegible]ton | 133.1 | 91.0 | 68 | -10 |
| [illegible]reys | 357.8 | 248.0 | 69 | + 4 |
| [illegible]son | 209.3 | 110.5 | 53 | -17 |
| [illegible]rson | 206.1 | 58.5 | 28 | + 1 |
| [illegible]son | 191.4 | 124.2 | 65 | - 7 |
| [illegible] | 337.9 | 106.2 | 31 | (a) |
| [illegible] | 122.9 | 16.0 | 13 | -43 |
| [illegible]rdale | 325.8 | 88.5 | 27 | -21 |
| [illegible]nce | 405.8 | 182.7 | 45 | - 4 |
| [illegible] | 182.4 | 144.9 | 79 | - 5 |
| [illegible]oln | 371.2 | 116.6 | 31 | -18 |
| [illegible] | 159.4 | 53.3 | 33 | (a) |
| [illegible]m | 278.4 | 145.5 | 52 | + 9 |
| [illegible]try | 364.2 | 197.6 | 54 | + 2 |
| [illegible] | 194.6 | 73.6 | 38 | -15 |
| [illegible]son | 358.4 | 112.8 | 31 | + 2 |
| [illegible]mbr | 329.6 | 247.5 | 75 | - 2 |
| [illegible]ll | 241.3 | 78.1 | 32 | -10 |
| [illegible] | 393.0 | 126.0 | 32 | -12 |
| [illegible] | 139.5 | 80.6 | 58 | + 4 |
| [illegible] | 424.9 | 295.8 | 70 | + 1 |
| [illegible]omery | 347.5 | 116.2 | 33 | -18 |
| [illegible] | 79.4 | 30.8 | 39 | -26 |
| [illegible] | 345.0 | 291.6 | 85 | - 2 |
| [illegible] | 359.0 | 72.8 | 20 | -11 |
| [illegible]ton | 282.9 | 174.2 | 62 | - 2 |
| [illegible] | 270.7 | 212.8 | 79 | - 2 |
| [illegible]tt | 111.4 | 67.0 | 60 | - 6 |
| [illegible] | 281.0 | 227.7 | 81 | (a) |
| [illegible] | 261.1 | 140.3 | 54 | - 6 |
| [illegible] | 217.6 | 134.6 | 62 | - 4 |
| [illegible] | 248.3 | 131.2 | 53 | -11 |
| [illegible]rtson | 304.6 | 59.0 | 19 | -19 |
| [illegible]rford | 403.2 | 117.6 | 29 | -15 |

# TENNESSEE STATISTICAL ABSTRACT 1990

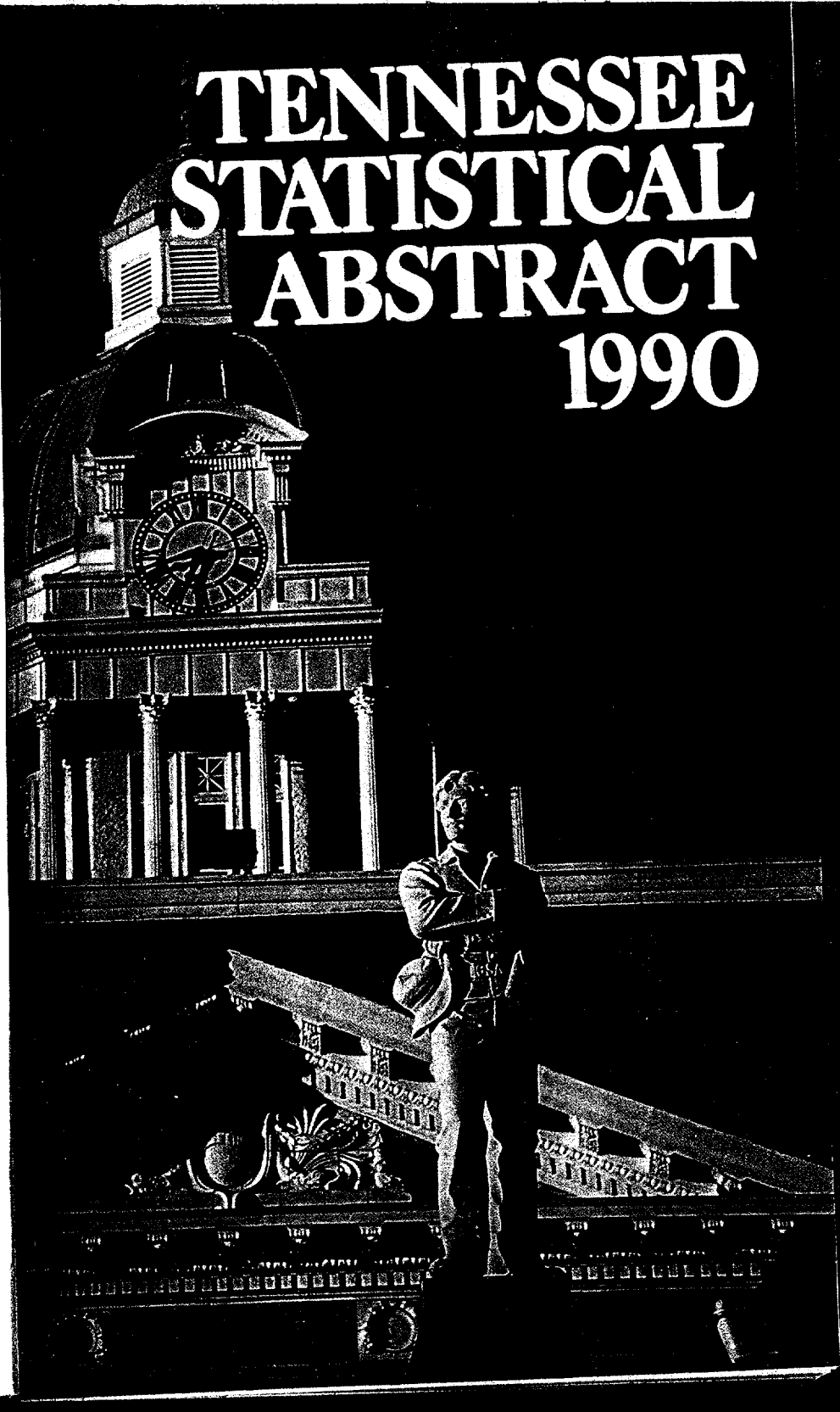

HA
641
T43
1990
Docs

Price $27.95

# TENNESSEE STATISTICAL ABSTRACT 1990

DOCUMENTS DEPARTMENT
SEP 24 1990
LIBRARY
UNIVERSITY OF CALIFORNIA

*Betty B. Vickers, Editor*
*Melissa A. Kirby, Assistant Editor*

**Center for Business and Economic Research**
**College of Business Administration**
**The University of Tennessee, Knoxville**

**July 1990**

TABLE 10.24--NUMBER AND CAPACITY OF OPERABLE PETROLEUM REFINERIES, SOUTHEA... STATES AND UNITED STATES, AS OF JANUARY 1, 1989

| State | Number of operable refineries | | | Crude capacity (in barrels per calendar day) | | |
|---|---|---|---|---|---|---|
| | Total | Operating | Idle[1] | Total | Operating | |
| TENNESSEE | 1 | 1 | 0 | 58,000 | 58,000 | |
| Alabama | 5 | 4 | 1 | 153,600 | 144,100 | |
| Arkansas | 3 | 3 | 0 | 58,400 | 51,400 | |
| Georgia | 2 | 1 | 1 | 33,079 | 5,079 | |
| Kentucky | 2 | 2 | 0 | 218,900 | 218,900 | |
| Louisiana | 22 | 20 | 2 | 2,627,147 | 2,286,147 | |
| Mississippi | 6 | 6 | 0 | 368,400 | 368,400 | |
| North Carolina | 2 | 1 | 1 | 13,000 | 3,000 | |
| Virginia | 2 | 2 | 0 | 54,700 | 54,700 | |
| West Virginia | 2 | 2 | 0 | 16,808 | 16,808 | |
| UNITED STATES | 204 | 193 | 11 | 15,654,874 | 15,011,824 | |

1. Refineries where distillation units are completely idle but not permanently shut down on January 1, 1989.

Source: U.S. Department of Energy, Energy Information Administration, Office of Oil and Gas, *Petroleum ... Annual, 1988, Volume 1.*

TABLE 10.25--SELECTED STATISTICS ON NUCLEAR POWER PLANTS, SOUTHEASTERN STATE... UNITED STATES, 1987

| State | Number of units | Net summer capability | | Net generation | |
|---|---|---|---|---|---|
| | | Nuclear (million kW) | Percentage of total | Nuclear (million kWh) | Percent... |
| TENNESSEE | 2 | 2.3 | 13.5 | -108[a] | |
| Alabama | 5 | 4.9 | 25.8 | 11,248 | |
| Arkansas | 2 | 1.7 | 17.8 | 11,369 | |
| Florida | 5 | 3.7 | 11.7 | 18,773 | |
| Georgia | 3 | 2.6 | 13.9 | 15,259 | |
| Kentucky | 0 | 0.0 | 0.0 | 0 | |
| Louisiana | 2 | 2.0 | 11.8 | 12,324 | |
| Mississippi | 1 | 1.1 | 16.5 | 7,717 | |
| North Carolina | 5 | 4.7 | 23.7 | 28,600 | |
| South Carolina | 7 | 6.4 | 43.0 | 39,290 | |
| Virginia | 4 | 3.4 | 26.4 | 18,145 | |
| West Virginia | 0 | 0.0 | 0.0 | 0 | |
| UNITED STATES | 107 | 93.6 | 13.9 | 455,270 | |

(X) not applicable.

a. Negative generation denotes that electric power consumed for plant use exceeds gross generation.

Source: U.S. Department of Commerce, Bureau of the Census, *Statistical Abstract of the United States, 198...*



A principal source of data on agriculture is the *Census of Agriculture*, ...nducted by the U.S. Department of Commerce, Bureau of the Census, in ...ve-year intervals beginning in 1840. The four-year intervals seen in the 1978 ...d 1982 agricultural censuses were used to put this census on the same schedule ... the other economic censuses conducted by the Bureau. Data from the 1987 ...sus are presented in this chapter.

Another comprehensive set of agricultural data, published annually, is the ...ited States Department of Agriculture (USDA) Statistical Reporting Service's ...*ricultural Statistics*, which provides estimates on crop production, livestock ...ventory, farm income, and prices received. Tennessee Agricultural Statistics ...rvice, in cooperation with the USDA, publishes a similar annual state report, ...*nnessee Agricultural Statistics*, *Annual Bulletin*, and a monthly bulletin, *Farm ...acts*.

*Agricultural Prices, Annual Summary*, another publication of the USDA ...tistical Reporting Service, provides indexes of prices received by farmers and ...ces paid by farmers for major production items. Price indexes for Tennessee ...d the U.S. are reported in Tables 11.10 and 11.24, respectively.

Farm income is reported by the USDA, Economic Research Service (ERS), ... an annual bulletin titled *Economic Indicators of the Farm Sector*, which ...ovides information on cash receipts by commodity, as shown in Table 11.4. This source also provides data on the various farm programs by state. ...me-series data on farm debt outstanding for southeastern states and current ...formation on agricultural cooperative membership and business volume in ...outheastern states are also reported by USDA Services.

County-level farm data are issued by the U.S. Department of Commerce, ...reau of the Census and Bureau of Economic Analysis (BEA). Rural farm ...pulations, detailed in Table 11.16 and 11.17, are from the Census Bureau's ...ennial *Census of Population*. The *Census of Agriculture*, taken every five ...ars, is a principal source of county data, whereas annual estimates of farm ...come are produced by BEA. These income data are provided on computer tape ... secondary distribution by the Center for Business and Economic Research ...d other members of the BEA User Group.

Forestry data are gathered and published by the USDA, Forest Service, on a ...0-year cycle. Data for this edition of the *Abstract* are from the Southern Forest ...periment Station, New Orleans.

TABLE OF CONTENTS


| Table Number | | Page Number |
|---|---|---|
| 11.1 | Number of Farms and Summary Farm Statistics, Tennessee, 1930–1987, Selected Years | 376 |
| 11.2 | Farmland Use Pattern, Tennessee, 1945–1987, Census Years | 377 |
| 11.3 | Gross and Net Income From Farming, Tennessee, 1950–1988, Selected Years | 378 |
| 11.4 | Cash Receipts, by Commodity, Tennessee, 1984–1987 | 380 |
| 11.5 | Production of Selected Crops, Tennessee, 1950–1987, Selected Years | 381 |
| 11.6 | Number and Value of Livestock on Farms, Tennessee, January 1, 1930–1988, Selected Years | 383 |
| 11.7 | Manufactured Dairy Products, Tennessee, 1970–1987, Selected Years | 384 |
| 11.8 | Egg Production, Price, and Value of Production, Tennessee, 1960–1987 | 385 |
| 11.9 | Farm Production Expenses, Tennessee, 1983–1988 | 386 |
| 11.10 | Index Numbers of Prices Received by Farmers, Tennessee, 1980–1987, Monthly | 387 |
| 11.11 | Average Prices Received by Farmers for Selected Crops, Livestock, and Poultry Products, by Type of Product, Tennessee, 1960–1987, Selected Years | 388 |
| 11.12 | Selected Farm Statistics, Counties, 1987 | 389 |
| 11.13 | Farm Operator Characteristics, Counties, 1987 | 391 |
| 11.14 | Farm Income, by Source, Counties, 1987 | 393 |
| 11.15 | Cash Receipts from Farm Marketings, Counties, 1987 | 396 |
| 11.16 | Rural Farm Population by 1980 and 1970 Farm Definitions, Tennessee and Counties, 1980 | 399 |
| 11.17 | Rural Farm Population and Percentage of Total Population, Southeastern States, 1950–1980, Decennial Census Years | 401 |
| 11.18 | Selected Farm Statistics, Southeastern States, 1987 | 402 |
| 11.19 | Number and Percentage of Farms, by Economic Class, Southeastern States, 1987 | 403 |
| 11.20 | Type of Farm Ownership, Southeastern States, 1987 | 405 |
| 11.21 | Farm Real Estate: Average Value of Land and Buildings per Acre, Southeastern States and United States, 1980–1988, Selected Years | 406 |
| 11.22 | Taxes on Farm Real Estate, Southeastern States, 1980–1985, Selected Years | 406 |
| 11.23 | Farm Debt Outstanding (Including Operator Households), Southeastern States, 1975–1987, Selected Years | 407 |






TABLE OF CONTENTS
(Continued)


| Table Number | | Page Number |
|---|---|---|
| 11.24 | Indexes of Prices Received and Paid by Farmers, United States, 1973–1987 | 408 |
| 11.25 | Farm Marketings, 1983–1987, and Principal Commodities Ranking, Southeastern States and United States, 1987 | 409 |
| 11.26 | Cash Receipts, by Commodity, Southeastern States, 1987 | 410 |
| 11.27 | Agricultural Cooperative Members, In-State Headquarters, and Business Volume, by Type of Cooperative, Southeastern States, 1985 | 411 |
| 11.28 | Government Payments for Farm Programs, Southeastern States, 1987 | 412 |
| 11.29 | Area of Commercial Forest Land, by Area Condition, and by Ownership Classes, Tennessee, 1980 | 413 |
| 11.30 | Volume of Growing Stock and Sawtimber on Commercial Forest Land, Tennessee, 1980 | 414 |
| 11.31 | Average Annual Growth and Removal of Growing Stock on Commercial Forest Land, by Ownership Class, and by Type of Wood, Tennessee, 1971–1980 | 414 |
| 11.32 | Changes in Commercial Forest Land, Tennessee, 1971–1980 | 415 |
| 11.33 | Area of Commercial Forest Land, by Forest Type, and by Resource Region, Tennessee, 1980 | 415 |
| 11.34 | Total Land Area and Commercial Forest Area, Tennessee and Counties, 1980 | 416 |
| 11.35 | Selected Data on the Lumber and Wood Products Industry, Tennessee, 1982 | 418 |

TABLE 11.34--TOTAL LAND AREA AND COMMERCIAL FOREST AREA, TENNESSEE AND COUN
1980 [Area in thousands of acres]

| County | Total land area | Commercial forest area | Commercial forest area as a percentage of total land area | Percent change in commercial forest land 1971–1980 |
|---|---|---|---|---|
| TENNESSEE | 27,036.2 | 12,879.0 | 48 | |
| Anderson | 218.2 | 134.2 | 62 | |
| Bedford | 308.5 | 75.6 | 25 | |
| Benton | 279.0 | 161.2 | 58 | |
| Bledsoe | 258.6 | 171.0 | 66 | |
| Blount | 373.8 | 126.0 | 34 | |
| Bradley | 216.3 | 96.6 | 45 | |
| Campbell | 299.5 | 209.1 | 70 | |
| Cannon | 173.4 | 84.0 | 48 | |
| Carroll | 381.4 | 186.3 | 49 | |
| Carter | 227.2 | 151.2 | 67 | |
| Cheatham | 197.1 | 104.0 | 53 | |
| Chester | 182.4 | 109.8 | 60 | |
| Claiborne | 291.2 | 179.4 | 62 | |
| Clay | 169.0 | 97.5 | 58 | |
| Cocke | 278.4 | 174.0 | 63 | |
| Coffee | 278.4 | 112.0 | 40 | |
| Crockett | 172.2 | 17.4 | 10 | |
| Cumberland | 434.5 | 324.5 | 75 | |
| Davidson | 341.1 | 98.0 | 29 | |
| Decatur | 225.3 | 145.0 | 64 | |
| DeKalb | 202.9 | 74.0 | 36 | |
| Dickson | 311.0 | 151.2 | 49 | |
| Dyer | 345.6 | 54.5 | 16 | |
| Fayette | 450.5 | 153.6 | 34 | |
| Fentress | 319.4 | 254.2 | 80 | |
| Franklin | 358.4 | 174.9 | 49 | |
| Gibson | 388.5 | 60.8 | 16 | |
| Giles | 396.1 | 121.8 | 31 | |
| Grainger | 199.7 | 100.7 | 50 | |
| Greene | 396.1 | 135.2 | 34 | |
| Grundy | 229.1 | 189.0 | 82 | |
| Hamblen | 111.4 | 30.4 | 27 | |
| Hamilton | 375.7 | 203.0 | 54 | |
| Hancock | 147.2 | 100.8 | 68 | |
| Hardeman | 419.8 | 248.0 | 59 | |
| Hardin | 386.6 | 223.6 | 58 | |
| Hawkins | 316.2 | 185.6 | 59 | |
| Haywood | 332.2 | 78.0 | 23 | |
| Henderson | 329.6 | 170.8 | 52 | |
| Henry | 384.0 | 172.5 | 45 | |
| Hickman | 392.3 | 275.0 | 70 | |
| Houston | 133.1 | 81.9 | 62 | |
| Humphreys | 357.8 | 223.2 | 62 | |
| Jackson | 209.3 | 112.2 | 54 | |
| Jefferson | 206.1 | 58.5 | 28 | |
| Johnson | 191.4 | 130.0 | 68 | |
| Knox | 337.9 | 102.0 | 30 | |
| Lake | 122.9 | 20.1 | 16 | |
| Lauderdale | 325.8 | 95.0 | 29 | |
| Lawrence | 405.8 | 153.9 | 38 | |





TABLE 11.34--TOTAL LAND AREA AND COMMERCIAL FOREST AREA, TENNESSEE AND COUNTIES, 1980 [Area in thousands of acres] (Continued)

| County | Total land area | Commercial forest area | Commercial forest area as a percentage of total land area | Percent change in commercial forest land 1971–1980 |
|---|---|---|---|---|
| Lewis | 182.4 | 131.1 | 72 | -10 |
| Lincoln | 371.2 | 105.0 | 28 | -10 |
| Loudon | 159.4 | 55.2 | 35 | 4 |
| McMinn | 278.4 | 129.8 | 47 | -11 |
| McNairy | 364.2 | 205.2 | 56 | 4 |
| Macon | 194.6 | 59.4 | 31 | -19 |
| Madison | 358.4 | 147.0 | 41 | 30 |
| Marion | 329.6 | 240.8 | 73 | -3 |
| Marshall | 241.3 | 75.6 | 31 | -3 |
| Maury | 393.0 | 110.0 | 28 | -13 |
| Meigs | 139.5 | 85.8 | 62 | 6 |
| Monroe | 424.9 | 290.7 | 68 | -2 |
| Montgomery | 347.5 | 103.4 | 30 | -11 |
| Moore | 79.4 | 28.0 | 35 | -9 |
| Morgan | 345.0 | 270.0 | 78 | -7 |
| Obion | 359.0 | 103.4 | 29 | 42 |
| Overton | 282.9 | 167.5 | 59 | -4 |
| Perry | 270.7 | 218.3 | 81 | 3 |
| Pickett | 111.4 | 64.8 | 58 | -3 |
| Polk | 281.0 | 208.0 | 74 | -9 |
| Putnam | 261.1 | 136.4 | 52 | -3 |
| Rhea | 217.6 | 124.2 | 57 | -8 |
| Roane | 248.3 | 150.0 | 60 | 14 |
| Robertson | 304.6 | 51.2 | 17 | -13 |
| Rutherford | 403.2 | 156.0 | 39 | 33 |
| Scott | 351.4 | 302.4 | 86 | -2 |
| Sequatchie | 174.7 | 134.4 | 77 | -4 |
| Sevier | 397.2 | 137.7 | 35 | -14 |
| Shelby | 492.1 | 93.6 | 19 | 28 |
| Smith | 208.0 | 75.9 | 36 | 5 |
| Stewart | 314.9 | 198.4 | 63 | -10 |
| Sullivan | 273.9 | 99.0 | 36 | -9 |
| Sumner | 351.4 | 73.5 | 21 | -25 |
| Tipton | 303.4 | 100.2 | 33 | 80 |
| Trousdale | 74.2 | 24.4 | 33 | 3 |
| Unicoi | 118.4 | 96.9 | 82 | 3 |
| Union | 154.2 | 108.3 | 70 | 28 |
| Van Buren | 163.2 | 124.8 | 76 | (a) |
| Warren | 283.5 | 94.4 | 33 | -17 |
| Washington | 209.3 | 61.2 | 29 | -1 |
| Wayne | 474.2 | 372.0 | 78 | -2 |
| Weakley | 368.6 | 112.8 | 31 | 47 |
| White | 246.4 | 114.4 | 46 | -10 |
| Williamson | 379.5 | 126.0 | 33 | -13 |
| Wilson | 371.2 | 120.7 | 33 | 1 |

a. Percentage less than 0.5.

Source: U.S. Department of Agriculture, Forest Service, Southern Forest Experiment Station: New Orleans, direct correspondence.

# TENNESSEE STATISTICAL ABSTRACT 1991

Collected 1/18/93 Oak Ridge Pub

The move to annual editions of the *Tennessee Statistical Abstract* was partly a result of constraints undertaken in the face of severe budgetary limitations in national and state government and higher education. Current statistical data at the national and local area levels which have been readily available to researchers in the past are often not available now in reference libraries, and a number of federal and state statistical programs have been eliminated or reduced. More important to data users is the fact that some federal and state agencies still collect the data but can no longer make them publicly available. Also, many government publications which formerly were free are now available only by subscription or specific inquiry. These conditions are of continuing concern to the statistical community and indeed, to everyone who supports informed decision making. Therefore, each of these kinds of data has been collected and is reported in the *1991 Tennessee Statistical Abstract*. This *Abstract* is the only published and readily available source of many of these data.

Thirteenth Edition, July 1991
Library of Congress Catalogue No. 68-66499

SUGGESTED CITATION
The University of Tennessee, Knoxville
Center for Business and Economic Research
*Tennessee Statistical Abstract 1991*
Knoxville, Tennessee, 1991

*Cover Photo: Dyer County Courthouse, Dyersburg, TN. Photo courtsesy of Earl Willoughby.*

UT Authorization No. E01-1490-007-91

ISBN 0-940191-1156

Copyright © 1991 by the Center for Business and Economic Research



APR 29 '91

## 1991 TENNESSEE STATISTICAL ABSTRACT PROJECT STAFF

Betty B. Vickers, *Research Associate and Editor, TSA*

Melissa A. Kirby, *Research Assistant and Assistant Editor, TSA*

Vickie C. Cunningham
*Research Assistant*

Lucie C. Polk
*Research Assistant*

Abigail R. Griswold
*Student Assistant*

Jeanne P. McDonald
*Managing Editor of Publications*

Joan M. Snoderly
*Associate Editor of Publications*

Lynn J. Landry
*Publications Coordinator*

Patricia A. Hunley
*Word Processing Group Supervisor*

Dedric B. Townsend
*Student Assistant*

2874903

The *Tennessee Statistical Abstract* attempts to provide, in a single convenient reference, the most useful of the available current data as well as some historical time-series data. These data are now also available on IBM compatible 5-1/4" floppy diskettes in LOTUS 1-2-3.™ (LOTUS 1-2-3™ is a trademark of LOTUS Development Corporation. IBM® is a registered trademark of International Business Machines, Inc.) Every effort is made to insure the accuracy of the data. Responsibility for errors in reproduction of data or in calculations, however, is assumed by the Center for Business and Economic Research.

For proper understanding of the data, the user is urged to read carefully the chapter prefaces and any footnotes accompanying the tables. Those who employ these data for research or for purposes where the choice of statistics must be defended will need to become familiar with the methodology guiding the collection and computation of the relevant data. Data may have been collected either by a census–a "complete" count of the population of interest–or by a sample survey. Methods of sampling will vary, affecting the validity of the information for various uses. Specialized information on the methodology behind the data cannot be included in the *Abstract*, but the source notes at the end of each table will lead the reader to that information.

Much of the value of the *Abstract* lies in its many references to other sources of information. There are 26 libraries in Tennessee, designated as federal depository libraries, which house a variety of federal publications and have reference staffs to assist in locating information. In addition, the Bureau of the Census has designated a Tennessee State Data Center, a joint project of the Tennessee State Planning Office, Nashville, and the Center for Business and Economic Research, The University of Tennessee, Knoxville. The State Data Center, 16 affiliate data centers, and a census depository library (in addition to the federal depository libraries) a list of which follows, maintain for public use a collection of all census publications relating to Tennessee. Every effort has been made to provide *Abstract* users with the most complete data collection possible. Often data are not available on certain topics or for state or sub-state areas. The cost of collecting and processing data for specialized concerns and small geographic areas is often prohibitive. Also, data are not provided for a subject until expressed interest demands it, or, where concepts and interest exist, there may be no appropriate agency to represent the interests and establish data collection. New data are incorporated into the *Abstract* as collected and substitutions are made when appropriate. For example, interest and need for foreign trade data prompted the Foreign Trade Division, Bureau of the Census, to enhance data collection and distribution efforts in order to provide states with information on exports and imports. We solicit your suggestions about other sources of data as well as areas about which you wish to have more detailed information.





The *1991 Tennessee Statistical Abstract* is the eighth annual edition and the thirteenth published by the Center for Business and Economic Research (CBER) since publication began in 1969. The annual publication of the *Abstract* is facilitated both by your purchase and by CBER's continued commitment to support informed decison-making in Tennessee.

The 1991 edition was produced using Ventura Publisher® desktop design package and LOTUS® data files. The *Abstract* is now available on IBM® compatible 5-1/4" floppy diskettes in LOTUS 1-2-3™ (version 2.01) format. The price of the entire volume is $75.00, or $20.00 for one chapter. Although technological advancement and private and public sector data initiatives provide access to an ever-increasing supply of data, barriers to informed decision-making remain.

First, the availability of data in electronic media excludes many data users either because they do not have the technical equipment or user knowledge to access these data or because the existence of the data is veiled by the medium. Published indexes to electronically disseminated information should be readily available to data users. A statistical abstract serves as an index to both published and unpublished data and data sources. Secondly, the imposition of user fees either by the public or the private sector excludes both the casual data user and those who cannot afford the purchase price. Although arguments for recovering the costs of value-added services have merit, these charges should not prohibit access to public data. Finally, the abundance of data engenders an "information-poor" class, because a data user must deal with a multitude of different measurements for each data item and is often hindered in the selection of the best measure by the absence of collection dates, methodology or source.

The necessity for maintaining standards in data presentation, whether electronic or print, underscores the importance of compendia such as the *Statistical Abstract of the United States* and state counterparts like the *Tennessee Statistical Abstract*. Unless agencies such as ours assume lead responsibility for accessing, compiling, and publishing statistical information, standards may fall victim to indiscriminate accessibility.

Numerous federal, state, and private publications were used in compiling this volume, and source documentation has been made as complete as possible. The chapter prefaces and the source notes following each table provide valuable direction to the user who wishes to obtain additional information. All data users should be aware of the inherent limitations of data of all kinds and are urged to read the "Notes for Data Users" on page iv.

In this 1991 *Tennessee Statistical Abstract*, data are given primarily for 1988 and 1989 for the state of Tennessee, its Metropolitan Statistical Areas, counties, and, where data are available and space permits, for towns. Also presented are comparisons between Tennessee and other southeastern states. The reporting lag is the time required by the collecting agencies to accumulate and process the data.

To encourage circulation, the price of the *Tennessee Statistical Abstract* is set to barely cover the marginal cost of printing. We want and need your feedback on content, your repeat purchase of annual editions of the *Abstract*, and your recommendation to other potential purchasers. We encourage the placement of a standing order for annual editions of the *Abstract*. Use either the card enclosed for this purpose or contact the Editor, *Tennessee Statistical Abstract*, Center for Business and Economic Research, College of Business Administration, The University of Tennessee, Knoxville, Tennessee, 37996-4170, (615) 974-5441.

Compiling the *Tennessee Statistical Abstract* is a task that requires a variety of talents ranging from graphic arts to statistical detective work, sophisticated computer programming and desktop publishing skills, and editorial judgment. Each CBER staff member and student assistant gave countless hours in the attempt to insure that the *Abstract* is as useful and accurate as possible. The list of those contributing to the *1991 Tennessee Statistical Abstract* may be found on page iii. We are grateful for their dedication, patience, and cooperation. Special thanks go to Pene Gilmore, Computer Resources Group, Center for Business and Economic Research, for her assistance and guidance in building and monitoring the *Abstract* database. We also appreciate the work of Dick Lefevre of the Department of Art at The University of Tennessee for cover design and of Will Fontanez, cartographer, The University of Tennessee, Department of Geography, for creation of the county maps. Tennessee state government personnel, too numerous to list individually, have been generous in providing data and answering questions; and finally, the reference staff of UTK Library has provided assistance in locating materials throughout this research effort.

David A. Hake, *Director*
Betty B. Vickers, *Research Associate*

*Center for Business and Economic Research*
*College of Business Administration*
*The University of Tennessee, Knoxville*
*Knoxville, Tennessee*



# TABLE OF CONTENTS


| Chapter | | Page |
|---|---|---|
| | Introduction | iv |
| | Preface | v |
| 1 | Population | 1 |
| 2 | Income and Prices | 57 |
| 3 | Employment and Earnings | 119 |
| 4 | Manufacturing | 163 |
| 5 | Mining | 199 |
| 6 | Construction and Housing | 215 |
| 7 | Trade and Services | 247 |
| 8 | Communications | 285 |
| 9 | Transportation | 317 |
| 10 | Energy | 351 |
| 11 | Agriculture and Forestry | 381 |
| 12 | Climate, Land Use, and Recreation | 427 |
| 13 | Banking and Insurance | 457 |
| 14 | Government Organization and Elections | 499 |
| 15 | Government Finances | 529 |
| 16 | Education | 607 |
| 17 | Health and Vital Statistics | 639 |
| 18 | Public Assistance and Social Insurance | 679 |
| 19 | Law Enforcement | 703 |
| 20 | Tennessee Rankings | 725 |
| | Index | 751 |

FIGURE 0.1
Counties, Metropolitan Areas, and Selected Places

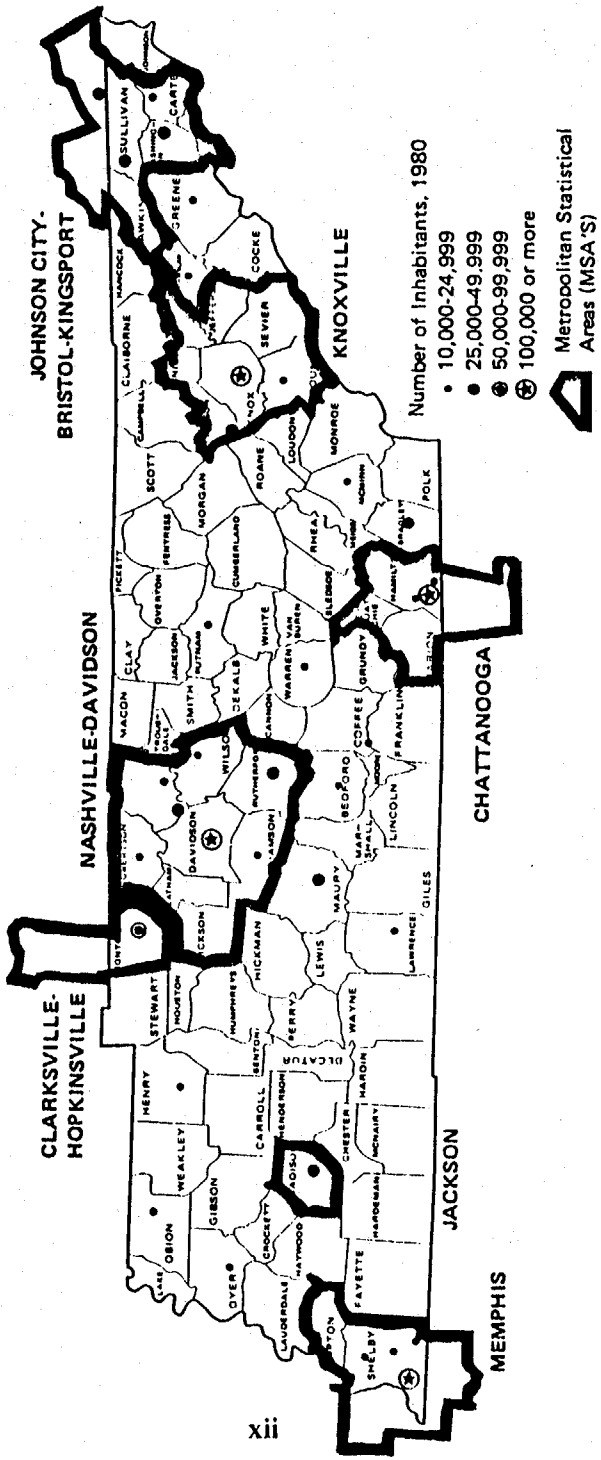


Note: Grainger, Jefferson and Sevier Counties were added to the Knoxville Metropolitan Statistical Area effective June 30, 1983 and Jackson was recognized as an MSA June 30, 1985.
Source: U.S. Department of Commerce, Bureau of the Census, *Census of Population: 1980*; and U.S. Office of Management and Budget, June 30, 1985.





As the *1990 Tennessee Statistical Abstract* goes to press, data from the *1990 Bicentennial Census of Population and Housing* are just being released. Total 1990 population for the state, counties and cities are included in this edition of the *Abstract.* Details of age, sex, urbanization, marital, and household relationships will not be available until late summer, 1991. Since its beginning in 1790, the decennial census has provided the only data which count and describe all individuals and households in the United States. Until these rich details of age, race, income, family characteristics and employment are reported in 1991-1993, data users must be satisfied with data provided in the *1980 Census* reports and estimates based on those data.

Population estimates for Tennessee and its counties are reported annually, while municipal populations are estimated biennially. These estimates are produced by the Bureau of the Census in cooperation with the Tennessee State Planning Office and published in *Current Population Reports.* P-26

Until 1990 data are released, mid-decade county population estimates detailed by age and sex in Table 1.10 should provide valuable information to decision makers who rely on county-level data.

One statistical unit the user of the *Abstract* will find frequently is the Metropolitan Statistical Area (MSA). Such areas are aggregates of whole counties, including their rural areas, which meet established criteria of population density and economic integration with a large central city. Tennessee's seven metropolitan areas, with their component counties, are shown in Figure 0.1. The most recent change in Tennessee MSAs was effective June 30, 1985, when the U.S. Office of Management and Budget announced the designation of MSA status to Jackson, Tennessee. Jackson qualified for recognition as an MSA when its population was estimated at greater than 50,000 persons. Detail for the Jackson MSA are reported only for data collected or estimated after June 30, 1985. However, MSA data for Jackson will be the same as that reported in county tables for Madison County.

Data users should be aware that as cities and their environs grow, new counties may be added to the Metropolitan Statistical Areas. Such changes have occurred in every Tennessee MSA since their designation in the 1950s. Current and historical data in Table 1.6 have been revised so that geographic areas are consistent throughout. Readers using time-series MSA data should determine what geographic areas are covered. This information is detailed in chapter prefaces and table footnotes in the *Abstract*, but greater care must be taken when using time series data from other sources.

TABLE OF CONTENTS


Table Number — Page Number

1.1 Urban and Rural Population, Tennessee, 1790–1980, Decennial Census Years ..... 4

1.2 Population and Percent Change, Tennessee and United States, 1790–1990 Decennial Census Years ..... 5

1.3 Population by Age, by Race, and by Sex, Tennessee, 1980 ..... 7

1.4 Persons 100 Years and Over, by Age, by Sex, and by Educational Attainment, Tennessee, 1980 ..... 8

1.5 Persons Naturalized, by Former Nationality, Tennessee and United States, Fiscal Years, 1980-1989, Selected Years ..... 9

1.6 Population, Metropolitan Statistical Areas, 1950–1990, Decennial Census Years ..... 10

1.7 Population Living in Group Quarters, by Age and by Type of Quarters, Tennessee, 1980 ..... 11

1.8 Total Population, Tennessee and Counties, 1950–1990, Decennial Census Years ..... 12

1.9 Veteran Population, Tennessee and Counties, as of March 31, 1983 and 1989 ..... 15

1.10 Population Estimates, by Age and by Sex, Counties, 1985 ..... 17

1.11 Population, by Race, Tennessee and Counties, 1990 ..... 29

1.12 Number of Households and Average Population per Household, Tennessee and Counties, 1980 and 1990 ..... 31

1.13 Net Migration, by Sex, by Race, and by Age, Tennessee and Counties, 1975–1980 ..... 33

1.14 Land Area, Population Density, and Population Living in Urban and Rural Areas, Tennessee and Counties, 1980 ..... 37

1.15 Location and Population, Incorporated Places, 1960–1990, Decennial Census Years ..... 39

1.16 Land Area, Population, and Age Characteristics, Southeastern States and United States, 1988 ..... 46

1.17 Population and Percent of U.S. Population, Southeastern States and United States, 1960–1990, Decennial Census Years ..... 47

1.18 Population and Components of Change, Southeastern States, 1980–1989, Selected Years ..... 48

1.19 Estimated Number of Veterans, by Period of Service, Southeastern States and United States, September 30, 1988 ..... 49

1.20 Persons Naturalized, by State of Residence, Southeastern States and United States, 1970–1989, Selected Years ..... 50

1.21 Metropolitan and Nonmetropolitan Area Population, Southeastern States and United States, 1970-1988, Selected Years ..... 51






TABLE OF CONTENTS
(Continued)


Table Number — Page Number

1.22 Largest City and Total State Population Distribution, by City Size, Southeastern States, 1980 ..... 52

1.23 Population, Metropolitan Statistical Areas, Southeastern States, 1970 and 1980 ..... 53

1.24 Population, by Race, 1980, and Percent Minority Population, 1970 and 1980, Southeastern Cities of 100,000 or More ..... 55

TABLE 1.8-- TOTAL POPULATION, TENNESSEE AND COUNTIES, 1950–1990, DECENNIAL CENSUS YEARS

| County | 1990 | 1980 | 1970 | 1960 | 1950 | Change, 1980–1990 Number | Change, 1980–1990 % |
|---|---|---|---|---|---|---|---|
| Anderson | 68,250 | 67,346 | 60,300 | 60,032 | 59,407 | 904 | 1.3 |
| Bedford | 30,411 | 27,916 | 25,039 | 23,150 | 23,627 | 2,495 | 8.9 |
| Benton | 14,524 | 14,901 | 12,126 | 10,662 | 11,495 | -377 | -2.5 |
| Bledsoe | 9,669 | 9,478 | 7,643 | 7,811 | 8,561 | 191 | 2.0 |
| Blount | 85,969 | 77,770 | 63,744 | 57,525 | 54,691 | 8,199 | 10.5 |
| Bradley | 73,712 | 67,547 | 50,686 | 38,324 | 32,338 | 6,165 | 9.1 |
| Campbell | 35,079 | 34,923 | 26,045 | 27,936 | 34,369 | 156 | 0.4 |
| Cannon | 10,467 | 10,234 | 8,467 | 8,537 | 9,174 | 233 | 2.3 |
| Carroll | 27,514 | 28,285 | 25,741 | 23,476 | 26,553 | -771 | -2.7 |
| Carter | 51,505 | 50,205 | 43,259 | 41,578 | 42,432 | 1,300 | 2.6 |
| Cheatham | 27,140 | 21,616 | 13,199 | 9,428 | 9,167 | 5,524 | 25.6 |
| Chester | 12,819 | 12,727 | 9,927 | 9,569 | 11,149 | 92 | 0.7 |
| Claiborne | 26,137 | 24,595 | 19,420 | 19,067 | 24,788 | 1,542 | 6.3 |
| Clay | 7,238 | 7,676 | 6,624 | 7,289 | 8,701 | -438 | -5.7 |
| Cocke | 29,141 | 28,792 | 25,283 | 23,390 | 22,991 | 349 | 1.2 |
| Coffee | 40,339 | 38,311 | 32,572 | 28,603 | 23,049 | 2,028 | 5.3 |
| Crockett | 13,378 | 14,941 | 14,402 | 14,594 | 16,624 | -1,563 | -10.5 |
| Cumberland | 34,736 | 28,676 | 20,733 | 19,135 | 18,877 | 6,060 | 21.1 |
| Davidson | 510,784 | 477,811 | 447,877 | 399,743 | 321,758 | 32,973 | 6.9 |
| Decatur | 10,472 | 10,857 | 9,457 | 8,324 | 9,442 | -385 | -3.5 |
| DeKalb | 14,360 | 13,589 | 11,151 | 10,774 | 11,680 | 771 | 5.7 |
| Dickson | 35,061 | 30,037 | 21,977 | 18,839 | 18,805 | 5,024 | 16.7 |
| Dyer | 34,854 | 34,663 | 30,427 | 29,537 | 33,473 | 191 | 0.6 |
| Fayette | 25,559 | 25,305 | 22,692 | 24,577 | 27,535 | 254 | 1.0 |
| Fentress | 14,669 | 14,826 | 12,593 | 13,288 | 14,917 | -157 | -1.1 |
| Franklin | 34,725 | 31,983 | 27,289 | 25,528 | 25,431 | 2,742 | 8.6 |
| Gibson | 46,315 | 49,467 | 47,871 | 44,699 | 48,132 | -3,152 | -6.4 |
| Giles | 25,741 | 24,625 | 22,138 | 22,410 | 26,961 | 1,116 | 4.5 |
| Grainger | 17,095 | 16,751 | 13,948 | 12,506 | 13,086 | 344 | 2.1 |
| Greene | 55,853 | 54,422 | 47,630 | 42,163 | 41,048 | 1,431 | 2.6 |
| Grundy | 13,362 | 13,787 | 10,631 | 11,512 | 12,558 | -425 | -3.1 |
| Hamblen | 50,480 | 49,300 | 38,696 | 33,092 | 23,976 | 1,180 | 2.4 |
| Hamilton | 285,536 | 287,643 | 255,077 | 237,905 | 208,255 | -2,107 | -0.7 |
| Hancock | 6,739 | 6,887 | 6,719 | 7,757 | 9,116 | -148 | -2.1 |
| Hardeman | 23,377 | 23,873 | 22,435 | 21,517 | 23,311 | -496 | -2.1 |
| Hardin | 22,633 | 22,280 | 18,212 | 17,397 | 16,908 | 353 | 1.6 |
| Hawkins | 44,565 | 43,751 | 33,757 | 30,468 | 30,494 | 814 | 1.9 |
| Haywood | 19,437 | 20,318 | 19,596 | 23,393 | 26,212 | -881 | -4.3 |
| Henderson | 21,844 | 21,390 | 17,360 | 16,115 | 17,173 | 454 | 2.1 |
| Henry | 27,888 | 28,656 | 23,749 | 22,275 | 23,828 | -768 | -2.7 |
| Hickman | 16,754 | 15,151 | 12,096 | 11,862 | 13,353 | 1,603 | 10.6 |
| Houston | 7,018 | 6,871 | 5,853 | 4,794 | 5,318 | 147 | 2.1 |
| Humphreys | 15,795 | 15,957 | 13,560 | 11,511 | 11,030 | -162 | -1.0 |
| Jackson | 9,297 | 9,398 | 8,141 | 9,233 | 12,348 | -101 | -1.1 |
| Jefferson | 33,016 | 31,284 | 24,940 | 21,493 | 19,667 | 1,732 | 5.5 |
| Johnson | 13,766 | 13,745 | 11,569 | 10,765 | 12,278 | 21 | 0.2 |
| Knox | 335,749 | 319,694 | 276,293 | 250,523 | 223,007 | 16,055 | 5.0 |
| Lake | 7,129 | 7,455 | 8,074 | 9,572 | 11,655 | -326 | -4.4 |
| Lauderdale | 23,491 | 24,555 | 20,271 | 21,844 | 25,047 | -1,064 | -4.3 |
| Lawrence | 35,303 | 34,110 | 29,097 | 28,049 | 28,818 | 1,193 | 3.5 |





TABLE 1.8-- TOTAL POPULATION, TENNESSEE AND COUNTIES, 1950–1990, DECENNIAL CENSUS YEARS (Continued)

| County | 1990 | 1980 | 1970 | 1960 | 1950 | Change, 1980–1990 Number | Change, 1980–1990 % |
|---|---|---|---|---|---|---|---|
| Lewis | 9,247 | 9,700 | 6,761 | 6,269 | 6,078 | -453 | -4.7 |
| Lincoln | 28,157 | 26,483 | 24,318 | 23,829 | 25,624 | 1,674 | 6.3 |
| Loudon | 31,255 | 28,553 | 24,266 | 23,757 | 23,182 | 2,702 | 9.5 |
| McMinn | 42,383 | 41,878 | 35,462 | 33,662 | 32,024 | 505 | 1.2 |
| McNairy | 22,422 | 22,525 | 18,369 | 18,085 | 20,390 | -103 | -0.5 |
| Macon | 15,906 | 15,700 | 12,315 | 12,197 | 13,599 | 206 | 1.3 |
| Madison | 77,982 | 74,546 | 65,774 | 60,655 | 60,128 | 3,436 | 4.6 |
| Marion | 24,860 | 24,416 | 20,577 | 21,036 | 20,520 | 444 | 1.8 |
| Marshall | 21,539 | 19,698 | 17,319 | 16,859 | 17,768 | 1,841 | 9.3 |
| Maury | 54,812 | 51,095 | 44,028 | 41,699 | 40,368 | 3,717 | 7.3 |
| Meigs | 8,033 | 7,431 | 5,219 | 5,160 | 6,080 | 602 | 8.1 |
| Monroe | 30,541 | 28,700 | 23,475 | 23,316 | 24,513 | 1,841 | 6.4 |
| Montgomery | 100,498 | 83,342 | 62,721 | 55,645 | 44,186 | 17,156 | 20.6 |
| Moore | 4,721 | 4,510 | 3,568 | 3,454 | 3,948 | 211 | 4.7 |
| Morgan | 17,300 | 16,604 | 13,619 | 14,304 | 15,727 | 696 | 4.2 |
| Obion | 31,717 | 32,781 | 30,247 | 26,957 | 29,056 | -1,064 | -3.2 |
| Overton | 17,636 | 17,575 | 14,866 | 14,661 | 17,566 | 61 | 0.3 |
| Perry | 6,612 | 6,111 | 5,238 | 5,273 | 6,462 | 501 | 8.2 |
| Pickett | 4,548 | 4,358 | 3,774 | 4,431 | 5,093 | 190 | 4.4 |
| Polk | 13,643 | 13,602 | 11,669 | 12,160 | 14,074 | 41 | 0.3 |
| Putnam | 51,373 | 47,690 | 35,487 | 29,236 | 29,869 | 3,683 | 7.7 |
| Rhea | 24,344 | 24,235 | 17,202 | 15,863 | 16,041 | 109 | 0.4 |
| Roane | 47,227 | 48,425 | 38,881 | 39,133 | 31,665 | -1,198 | -2.5 |
| Robertson | 41,494 | 37,021 | 29,102 | 27,335 | 27,024 | 4,473 | 12.1 |
| Rutherford | 118,570 | 84,058 | 59,428 | 52,368 | 40,696 | 34,512 | 41.1 |
| Scott | 18,358 | 19,259 | 14,762 | 15,413 | 17,362 | -901 | -4.7 |
| Sequatchie | 8,863 | 8,605 | 6,331 | 5,915 | 5,685 | 258 | 3.0 |
| Sevier | 51,043 | 41,418 | 28,241 | 24,251 | 23,375 | 9,625 | 23.2 |
| Shelby | 826,330 | 777,113 | 722,111 | 627,019 | 482,393 | 49,217 | 6.3 |
| Smith | 14,143 | 14,935 | 12,509 | 12,059 | 14,098 | -792 | -5.3 |
| Stewart | 9,479 | 8,665 | 7,319 | 7,851 | 9,175 | 814 | 9.4 |
| Sullivan | 143,596 | 143,968 | 127,329 | 114,139 | 95,063 | -372 | -0.3 |
| Sumner | 103,281 | 85,790 | 56,266 | 36,217 | 33,533 | 17,491 | 20.4 |
| Tipton | 37,568 | 32,930 | 28,001 | 28,564 | 29,782 | 4,638 | 14.1 |
| Trousdale | 5,920 | 6,137 | 5,155 | 4,914 | 5,520 | -217 | -3.5 |
| Unicoi | 16,549 | 16,362 | 15,254 | 15,082 | 15,886 | 187 | 1.1 |
| Union | 13,694 | 11,707 | 9,072 | 8,498 | 8,670 | 1,987 | 17.0 |
| Van Buren | 4,846 | 4,728 | 3,758 | 3,671 | 3,985 | 118 | 2.5 |
| Warren | 32,992 | 32,653 | 26,972 | 23,102 | 22,271 | 339 | 1.0 |
| Washington | 92,315 | 88,755 | 73,924 | 64,832 | 59,971 | 3,560 | 4.0 |
| Wayne | 13,935 | 13,946 | 12,365 | 11,908 | 13,864 | -11 | -0.1 |
| Weakley | 31,972 | 32,896 | 28,827 | 24,227 | 27,962 | -924 | -2.8 |
| White | 20,090 | 19,567 | 16,329 | 15,577 | 16,204 | 523 | 2.7 |
| Williamson | 81,021 | 58,108 | 34,423 | 25,267 | 24,307 | 22,913 | 39.4 |
| Wilson | 67,675 | 56,064 | 36,999 | 27,668 | 26,318 | 11,611 | 20.7 |
| TENNESSEE | 4,877,185 | 4,591,023 | 3,926,018 | 3,567,089 | 3,291,718 | 286,162 | 6.2 |

Source: U.S. Department of Commerce, Bureau of the Census, direct correspondence; *Local Population Estimates*, Series P-26, No. 88-S-SC; and *1980 Census of Population, Number of Inhabitants, Tennessee*, and earlier editions.

TABLE 1.9-- VETERAN POPULATION, TENNESSEE AND COUNTIES, AS OF MARCH 31, 1983 AND 1989 (Continued)

| County | 1989 | 1983 | Net change 1983–1989 | |
|---|---|---|---|---|
| | | | Number | Percent |
| Lewis | 930 | 980 | -50 | -5.1 |
| Lincoln | 2,410 | 2,610 | -200 | -7.7 |
| Loudon | 3,670 | 3,540 | 130 | 3.7 |
| McMinn | 4,390 | 4,810 | -420 | -8.7 |
| McNairy | 2,250 | 2,400 | -150 | -6.3 |
| Macon | 1,200 | 1,340 | -140 | -10.4 |
| Madison | 8,000 | 8,520 | -520 | -6.1 |
| Marion | 2,350 | 2,490 | -140 | -5.6 |
| Marshall | 1,790 | 1,830 | -40 | -2.2 |
| Maury | 5,820 | 5,980 | -160 | -2.7 |
| Meigs | 820 | 800 | 20 | 2.5 |
| Monroe | 2,540 | 2,690 | -150 | -5.6 |
| Montgomery | 10,070 | 9,970 | 100 | 1.0 |
| Moore | 420 | 440 | -20 | -4.5 |
| Morgan | 1,740 | 2,080 | -340 | -16.3 |
| Obion | 3,470 | 3,850 | -380 | -9.9 |
| Overton | 1,690 | 1,870 | -180 | -9.6 |
| Perry | 580 | 600 | -20 | -3.3 |
| Pickett | 400 | 460 | -60 | -13.0 |
| Polk | 1,190 | 1,260 | -70 | -5.6 |
| Putnam | 4,920 | 4,940 | -20 | -0.4 |
| Rhea | 2,560 | 2,680 | -120 | -4.5 |
| Roane | 6,160 | 6,750 | -590 | -8.7 |
| Robertson | 3,970 | 3,820 | 150 | 3.9 |
| Rutherford | 14,070 | 10,860 | 3,210 | 29.6 |
| Scott | 1,790 | 1,830 | -40 | -2.2 |
| Sequatchie | 830 | 870 | -40 | -4.6 |
| Sevier | 5,680 | 5,090 | 590 | 11.6 |
| Shelby | 87,530 | 90,930 | -3,400 | -3.7 |
| Smith | 1,290 | 1,430 | -140 | -9.8 |
| Stewart | 1,100 | 1,070 | 30 | 2.8 |
| Sullivan | 18,360 | 19,590 | -1,230 | -6.3 |
| Sumner | 10,830 | 10,100 | 730 | 7.2 |
| Tipton | 3,230 | 3,240 | -10 | -0.3 |
| Trousdale | 540 | 670 | -130 | -19.4 |
| Unicoi | 2,240 | 2,420 | -180 | -7.4 |
| Union | 960 | 1,050 | -90 | -8.6 |
| Van Buren | 280 | 360 | -80 | -22.2 |
| Warren | 3,260 | 3,680 | -420 | -11.4 |
| Washington | 12,350 | 12,590 | -240 | -1.9 |
| Wayne | 1,230 | 1,330 | -100 | -7.5 |
| Weakley | 2,620 | 3,110 | -490 | -15.8 |
| White | 2,140 | 2,190 | -50 | -2.3 |
| Williamson | 9,380 | 7,000 | 2,380 | 34.0 |
| Wilson | 7,830 | 7,110 | 720 | 10.1 |
| TENNESSEE | 529,690 | 543,030 | -13,340 | -2.5 |

Source: Tennessee Department of Employment Security, Research and Statistics Division, *Veterans in Tennessee 1990.*



TABLE 1.10--POPULATION ESTIMATES, BY AGE AND BY SEX, COUNTIES, 1985

| Age group | Anderson | Bedford | Benton | Bledsoe | Blount | Bradley | Campbell | Cannon |
|---|---|---|---|---|---|---|---|---|
| MALE | 33,207 | 14,307 | 7,312 | 5,048 | 39,104 | 35,010 | 17,111 | 5,203 |
| 0-4 | 2,323 | 927 | 469 | 377 | 2,843 | 2,539 | 1,061 | 432 |
| 5-9 | 2,159 | 1,100 | 470 | 316 | 2,451 | 3,199 | 1,320 | 470 |
| 10-14 | 2,623 | 1,396 | 663 | 454 | 3,148 | 2,720 | 1,595 | 449 |
| 15-19 | 2,230 | 1,097 | 587 | 390 | 3,202 | 3,152 | 1,563 | 407 |
| 20-24 | 2,230 | 1,026 | 501 | 568 | 2,958 | 3,330 | 1,259 | 312 |
| 25-29 | 2,963 | 908 | 495 | 480 | 3,185 | 3,299 | 1,205 | 234 |
| 30-34 | 2,986 | 1,332 | 715 | 379 | 3,525 | 3,034 | 1,301 | 455 |
| 35-39 | 2,514 | 917 | 357 | 374 | 3,170 | 2,608 | 1,411 | 366 |
| 40-44 | 2,404 | 900 | 443 | 297 | 2,732 | 2,404 | 1,189 | 310 |
| 45-49 | 1,938 | 773 | 416 | 336 | 2,028 | 1,846 | 854 | 358 |
| 50-54 | 1,659 | 685 | 376 | 169 | 1,813 | 1,422 | 818 | 266 |
| 55-59 | 1,742 | 749 | 291 | 217 | 1,677 | 1,372 | 865 | 267 |
| 60-64 | 1,748 | 717 | 411 | 189 | 1,799 | 1,226 | 781 | 247 |
| 65-69 | 1,462 | 630 | 363 | 177 | 1,711 | 1,025 | 642 | 221 |
| 70-74 | 1,156 | 503 | 348 | 149 | 1,399 | 845 | 524 | 178 |
| 75-79 | 612 | 373 | 221 | 99 | 786 | 540 | 372 | 128 |
| 80-84 | 296 | 169 | 112 | 52 | 449 | 266 | 221 | 68 |
| 85+ | 162 | 105 | 74 | 25 | 228 | 183 | 130 | 35 |
| FEMALE | 35,628 | 14,606 | 7,790 | 4,588 | 42,620 | 36,801 | 18,554 | 5,597 |
| 0-4 | 2,026 | 875 | 455 | 297 | 2,410 | 2,329 | 1,111 | 361 |
| 5-9 | 2,235 | 1,095 | 633 | 325 | 2,510 | 2,622 | 1,323 | 435 |
| 10-14 | 2,403 | 1,066 | 487 | 297 | 2,965 | 2,535 | 1,484 | 418 |
| 15-19 | 2,196 | 1,074 | 571 | 322 | 3,304 | 3,037 | 1,629 | 402 |
| 20-24 | 2,224 | 977 | 336 | 457 | 3,402 | 3,539 | 1,147 | 273 |
| 25-29 | 3,053 | 1,162 | 646 | 327 | 3,229 | 3,036 | 1,326 | 435 |
| 30-34 | 2,909 | 978 | 486 | 373 | 3,582 | 3,008 | 1,366 | 503 |
| 35-39 | 3,070 | 883 | 589 | 352 | 3,205 | 3,042 | 1,345 | 378 |
| 40-44 | 2,270 | 965 | 362 | 355 | 3,006 | 2,520 | 1,141 | 369 |
| 45-49 | 1,960 | 660 | 507 | 268 | 2,192 | 1,950 | 930 | 309 |
| 50-54 | 1,716 | 779 | 257 | 165 | 1,994 | 1,564 | 894 | 260 |
| 55-59 | 1,989 | 750 | 418 | 222 | 2,131 | 1,688 | 974 | 271 |
| 60-64 | 2,176 | 714 | 465 | 200 | 2,252 | 1,648 | 997 | 266 |
| 65-69 | 1,811 | 751 | 460 | 187 | 2,063 | 1,383 | 964 | 296 |
| 70-74 | 1,456 | 656 | 422 | 151 | 1,770 | 1,095 | 770 | 228 |
| 75-79 | 1,041 | 570 | 303 | 139 | 1,243 | 888 | 547 | 185 |
| 80-84 | 601 | 347 | 203 | 63 | 734 | 529 | 373 | 112 |
| 85+ | 492 | 304 | 190 | 88 | 628 | 388 | 233 | 96 |

TABLE 1.10--POPULATION ESTIMATES, BY AGE AND BY SEX, COUNTIES, 1985 (Continued)

| Age group | Hickman | Houston | Humphreys | Jackson | Jefferson | Johnson | Knox | Lake |
|---|---|---|---|---|---|---|---|---|
| MALE | 8,222 | 3,401 | 7,664 | 4,676 | 16,308 | 7,114 | 158,571 | 3,829 |
| 0-4 | 533 | 194 | 529 | 366 | 1,026 | 410 | 10,466 | 267 |
| 5-9 | 460 | 233 | 579 | 361 | 1,172 | 651 | 11,059 | 399 |
| 10-14 | 622 | 294 | 767 | 349 | 1,248 | 599 | 11,115 | 386 |
| 15-19 | 680 | 281 | 562 | 416 | 1,321 | 627 | 13,588 | 323 |
| 20-24 | 909 | 301 | 396 | 349 | 1,677 | 567 | 15,957 | 227 |
| 25-29 | 588 | 164 | 402 | 275 | 1,319 | 419 | 15,653 | 305 |
| 30-34 | 678 | 302 | 696 | 244 | 1,285 | 407 | 14,910 | 285 |
| 35-39 | 631 | 286 | 629 | 333 | 1,324 | 614 | 12,611 | 201 |
| 40-44 | 546 | 216 | 501 | 280 | 1,031 | 409 | 9,510 | 208 |
| 45-49 | 553 | 182 | 456 | 257 | 855 | 431 | 8,270 | 190 |
| 50-54 | 322 | 155 | 378 | 252 | 854 | 368 | 7,017 | 187 |
| 55-59 | 340 | 146 | 455 | 191 | 748 | 336 | 6,952 | 163 |
| 60-64 | 491 | 168 | 387 | 335 | 801 | 384 | 6,696 | 250 |
| 65-69 | 306 | 175 | 326 | 218 | 593 | 318 | 5,443 | 150 |
| 70-74 | 290 | 126 | 252 | 203 | 465 | 259 | 4,024 | 107 |
| 75-79 | 159 | 91 | 202 | 131 | 319 | 152 | 2,816 | 94 |
| 80-84 | 70 | 53 | 94 | 71 | 172 | 84 | 1,469 | 39 |
| 85+ | 44 | 34 | 53 | 45 | 98 | 79 | 1,015 | 48 |
| FEMALE | 7,729 | 3,647 | 8,288 | 4,644 | 16,752 | 6,987 | 170,702 | 4,041 |
| 0-4 | 493 | 196 | 484 | 266 | 854 | 343 | 10,022 | 178 |
| 5-9 | 550 | 281 | 534 | 257 | 1,079 | 441 | 10,749 | 360 |
| 10-14 | 596 | 321 | 822 | 323 | 1,264 | 603 | 10,665 | 304 |
| 15-19 | 545 | 343 | 563 | 343 | 1,396 | 373 | 12,285 | 310 |
| 20-24 | 536 | 182 | 677 | 231 | 1,465 | 484 | 16,751 | 314 |
| 25-29 | 415 | 191 | 411 | 307 | 1,394 | 436 | 14,813 | 279 |
| 30-34 | 554 | 343 | 709 | 279 | 1,215 | 560 | 15,165 | 341 |
| 35-39 | 654 | 259 | 609 | 396 | 1,209 | 501 | 12,747 | 244 |
| 40-44 | 397 | 214 | 523 | 363 | 994 | 498 | 9,468 | 158 |
| 45-49 | 426 | 222 | 377 | 260 | 870 | 351 | 8,642 | 278 |
| 50-54 | 447 | 177 | 472 | 252 | 861 | 423 | 7,964 | 189 |
| 55-59 | 385 | 186 | 476 | 217 | 840 | 442 | 8,518 | 215 |
| 60-64 | 453 | 108 | 366 | 281 | 901 | 348 | 8,216 | 221 |
| 65-69 | 405 | 182 | 414 | 255 | 788 | 352 | 7,305 | 172 |
| 70-74 | 311 | 170 | 321 | 242 | 646 | 296 | 6,316 | 161 |
| 75-79 | 279 | 122 | 244 | 198 | 442 | 246 | 5,012 | 137 |
| 80-84 | 152 | 80 | 170 | 94 | 285 | 168 | 3,380 | 102 |
| 85+ | 131 | 70 | 116 | 80 | 249 | 122 | 2,684 | 78 |





TABLE 1.10--POPULATION ESTIMATES, BY AGE AND BY SEX, COUNTIES, 1985 (Continued)

| Age group | Lauderdale | Lawrence | Lewis | Lincoln | Loudon | McMinn | McNairy | Macon |
|---|---|---|---|---|---|---|---|---|
| MALE | 12,073 | 17,116 | 5,008 | 12,965 | 14,493 | 20,772 | 11,537 | 7,918 |
| 0-4 | 1,005 | 1,363 | 299 | 997 | 1,026 | 1,452 | 935 | 581 |
| 5-9 | 995 | 1,467 | 608 | 959 | 1,046 | 1,616 | 817 | 615 |
| 10-14 | 1,004 | 1,382 | 468 | 1,046 | 1,117 | 1,980 | 909 | 606 |
| 15-19 | 990 | 1,715 | 380 | 1,199 | 1,184 | 1,589 | 889 | 792 |
| 20-24 | 864 | 1,068 | 274 | 924 | 1,014 | 1,383 | 1,036 | 713 |
| 25-29 | 948 | 1,476 | 426 | 1,000 | 1,115 | 1,698 | 690 | 533 |
| 30-34 | 1,009 | 1,273 | 511 | 922 | 1,223 | 1,631 | 766 | 511 |
| 35-39 | 1,044 | 1,010 | 432 | 943 | 1,190 | 1,430 | 741 | 618 |
| 40-44 | 773 | 1,113 | 208 | 773 | 821 | 1,395 | 586 | 577 |
| 45-49 | 478 | 1,016 | 261 | 656 | 869 | 1,169 | 820 | 373 |
| 50-54 | 547 | 690 | 247 | 645 | 821 | 996 | 654 | 416 |
| 55-59 | 443 | 924 | 202 | 618 | 740 | 1,052 | 734 | 320 |
| 60-64 | 490 | 699 | 160 | 689 | 713 | 1,193 | 533 | 344 |
| 65-69 | 469 | 722 | 192 | 580 | 610 | 760 | 443 | 298 |
| 70-74 | 433 | 514 | 150 | 453 | 466 | 646 | 439 | 262 |
| 75-79 | 328 | 340 | 113 | 300 | 286 | 389 | 297 | 191 |
| 80-84 | 159 | 212 | 40 | 169 | 143 | 272 | 149 | 104 |
| 85+ | 94 | 132 | 37 | 92 | 109 | 121 | 99 | 64 |
| FEMALE | 12,850 | 17,740 | 5,411 | 13,993 | 15,922 | 22,416 | 11,946 | 8,058 |
| 0-4 | 950 | 1,237 | 290 | 1,032 | 906 | 1,450 | 798 | 603 |
| 5-9 | 1,090 | 1,257 | 488 | 862 | 1,090 | 1,763 | 844 | 557 |
| 10-14 | 950 | 1,166 | 547 | 1,089 | 1,227 | 15,555 | 793 | 536 |
| 15-19 | 1,014 | 1,362 | 445 | 940 | 1,088 | 1,649 | 789 | 591 |
| 20-24 | 805 | 1,274 | 323 | 817 | 975 | 1,314 | 636 | 628 |
| 25-29 | 921 | 1,236 | 427 | 946 | 926 | 1,907 | 760 | 602 |
| 30-34 | 944 | 1,263 | 433 | 1,132 | 1,406 | 1,799 | 805 | 550 |
| 35-39 | 871 | 1,139 | 443 | 962 | 1,114 | 1,686 | 801 | 558 |
| 40-44 | 710 | 1,105 | 446 | 899 | 1,188 | 1,324 | 811 | 535 |
| 45-49 | 657 | 1,018 | 210 | 784 | 815 | 1,252 | 786 | 362 |
| 50-54 | 473 | 1,012 | 189 | 684 | 934 | 1,060 | 641 | 398 |
| 55-59 | 614 | 850 | 265 | 610 | 862 | 1,124 | 681 | 358 |
| 60-64 | 678 | 893 | 180 | 920 | 951 | 1,194 | 675 | 433 |
| 65-69 | 688 | 921 | 231 | 688 | 784 | 1,010 | 611 | 379 |
| 70-74 | 571 | 699 | 200 | 612 | 667 | 826 | 551 | 332 |
| 75-79 | 384 | 622 | 150 | 469 | 433 | 748 | 454 | 303 |
| 80-84 | 312 | 388 | 84 | 326 | 271 | 433 | 299 | 195 |
| 85+ | 218 | 298 | 60 | 221 | 285 | 322 | 211 | 138 |

TABLE 1.10--POPULATION ESTIMATES, BY AGE AND BY SEX, COUNTIES, 1985 (Continued)

| Age group | Madison | Marion | Marshall | Maury | Meigs | Monroe | Mont-gomery | Moore |
|---|---|---|---|---|---|---|---|---|
| MALE | 36,713 | 12,282 | 10,243 | 25,700 | 3,909 | 14,494 | 45,859 | 2,571 |
| 0-4 | 3,060 | 955 | 727 | 2,115 | 234 | 996 | 2,681 | 223 |
| 5-9 | 3,069 | 1,144 | 870 | 1,912 | 297 | 971 | 2,829 | 258 |
| 10-14 | 2,988 | 796 | 950 | 1,857 | 476 | 1,318 | 3,302 | 213 |
| 15-19 | 2,954 | 1,044 | 811 | 1,950 | 362 | 1,393 | 4,077 | 167 |
| 20-24 | 2,900 | 1,031 | 680 | 2,089 | 266 | 1,165 | 7,295 | 136 |
| 25-29 | 3,243 | 852 | 664 | 2,126 | 219 | 1,033 | 5,665 | 195 |
| 30-34 | 3,467 | 1,054 | 792 | 2,391 | 349 | 1,158 | 4,169 | 238 |
| 35-39 | 2,485 | 1,057 | 843 | 1,814 | 276 | 1,135 | 3,336 | 169 |
| 40-44 | 1,824 | 780 | 681 | 1,640 | 335 | 1,014 | 2,322 | 148 |
| 45-49 | 1,762 | 628 | 505 | 1,342 | 138 | 649 | 2,266 | 144 |
| 50-54 | 1,600 | 691 | 472 | 1,181 | 226 | 596 | 1,907 | 168 |
| 55-59 | 1,771 | 592 | 510 | 1,208 | 164 | 749 | 1,652 | 105 |
| 60-64 | 1,619 | 444 | 481 | 1,251 | 195 | 695 | 1,407 | 140 |
| 65-69 | 1,371 | 424 | 439 | 1,005 | 157 | 618 | 1,068 | 102 |
| 70-74 | 1,082 | 356 | 375 | 803 | 97 | 460 | 840 | 77 |
| 75-79 | 800 | 252 | 245 | 539 | 58 | 289 | 555 | 53 |
| 80-84 | 439 | 122 | 123 | 258 | 43 | 143 | 282 | 21 |
| 85+ | 279 | 60 | 75 | 219 | 17 | 112 | 206 | 14 |
| FEMALE | 40,980 | 12,541 | 10,418 | 27,578 | 3,911 | 15,817 | 44,066 | 2,420 |
| 0-4 | 2,977 | 794 | 644 | 1,885 | 216 | 1,062 | 2,592 | 133 |
| 5-9 | 2,875 | 963 | 638 | 2,098 | 232 | 1,299 | 2,973 | 109 |
| 10-14 | 2,573 | 1,021 | 809 | 1,523 | 419 | 1,421 | 2,903 | 185 |
| 15-19 | 3,195 | 980 | 748 | 2,067 | 328 | 1,419 | 4,079 | 193 |
| 20-24 | 3,755 | 874 | 582 | 1,885 | 299 | 926 | 5,309 | 192 |
| 25-29 | 3,673 | 890 | 696 | 2,428 | 219 | 1,083 | 4,212 | 137 |
| 30-34 | 3,092 | 953 | 701 | 2,165 | 381 | 1,173 | 3,737 | 222 |
| 35-39 | 2,829 | 916 | 781 | 1,973 | 430 | 1,234 | 3,345 | 153 |
| 40-44 | 2,078 | 892 | 784 | 1,666 | 252 | 877 | 2,665 | 141 |
| 45-49 | 1,814 | 581 | 470 | 1,253 | 178 | 816 | 2,511 | 161 |
| 50-54 | 1,899 | 653 | 503 | 1,403 | 214 | 777 | 2,011 | 108 |
| 55-59 | 1,925 | 657 | 562 | 1,401 | 152 | 691 | 1,770 | 190 |
| 60-64 | 1,876 | 576 | 536 | 1,493 | 169 | 762 | 1,672 | 172 |
| 65-69 | 1,791 | 524 | 603 | 1,303 | 170 | 728 | 1,382 | 119 |
| 70-74 | 1,547 | 530 | 472 | 1,185 | 117 | 582 | 1,061 | 84 |
| 75-79 | 1,387 | 371 | 383 | 830 | 68 | 474 | 885 | 61 |
| 80-84 | 928 | 218 | 271 | 567 | 48 | 256 | 507 | 41 |
| 85+ | 766 | 148 | 235 | 453 | 19 | 237 | 452 | 19 |





TABLE 1.10--POPULATION ESTIMATES, BY AGE AND BY SEX, COUNTIES, 1985 (Continued)

| Age group | Morgan | Obion | Overton | Perry | Pickett | Polk | Putnam | Rhea |
|---|---|---|---|---|---|---|---|---|
| MALE | 8,796 | 15,849 | 8,906 | 3,450 | 2,127 | 6,777 | 25,117 | 12,253 |
| 0-4 | 664 | 1,151 | 614 | 212 | 138 | 344 | 1,905 | 858 |
| 5-9 | 796 | 1,362 | 736 | 260 | 196 | 651 | 1,523 | 1,125 |
| 10-14 | 843 | 1,233 | 674 | 299 | 192 | 709 | 1,628 | 1,124 |
| 15-19 | 728 | 1,252 | 798 | 297 | 138 | 664 | 2,519 | 1,019 |
| 20-24 | 525 | 1,020 | 616 | 376 | 62 | 448 | 3,593 | 879 |
| 25-29 | 686 | 1,151 | 451 | 303 | 196 | 462 | 2,164 | 1,041 |
| 30-34 | 860 | 1,357 | 654 | 232 | 95 | 569 | 1,575 | 1,057 |
| 35-39 | 624 | 1,317 | 741 | 238 | 169 | 528 | 1,848 | 863 |
| 40-44 | 538 | 997 | 714 | 250 | 163 | 473 | 1,602 | 823 |
| 45-49 | 544 | 811 | 487 | 183 | 104 | 404 | 1,087 | 604 |
| 50-54 | 424 | 752 | 391 | 101 | 121 | 296 | 1,109 | 561 |
| 55-59 | 337 | 684 | 527 | 156 | 106 | 254 | 1,145 | 516 |
| 60-64 | 371 | 698 | 399 | 154 | 125 | 315 | 983 | 533 |
| 65-69 | 294 | 712 | 407 | 138 | 104 | 240 | 841 | 437 |
| 70-74 | 265 | 577 | 276 | 106 | 105 | 206 | 694 | 373 |
| 75-79 | 158 | 388 | 218 | 92 | 56 | 117 | 481 | 252 |
| 80-84 | 82 | 255 | 111 | 33 | 36 | 66 | 233 | 126 |
| 85+ | 57 | 132 | 92 | 20 | 21 | 31 | 187 | 62 |
| FEMALE | 8,164 | 17,383 | 8,965 | 3,090 | 2,385 | 6,906 | 25,602 | 12,443 |
| 0-4 | 513 | 1,084 | 526 | 224 | 156 | 272 | 1,463 | 677 |
| 5-9 | 540 | 1,095 | 659 | 227 | 149 | 455 | 1,241 | 953 |
| 10-14 | 695 | 1,157 | 804 | 102 | 186 | 812 | 1,280 | 1,090 |
| 15-19 | 761 | 1,223 | 703 | 124 | 196 | 503 | 2,576 | 998 |
| 20-24 | 404 | 1,139 | 402 | 226 | 174 | 532 | 3,106 | 940 |
| 25-29 | 601 | 1,264 | 566 | 233 | 174 | 412 | 2,075 | 1,043 |
| 30-34 | 617 | 1,303 | 720 | 208 | 163 | 684 | 1,896 | 982 |
| 35-39 | 618 | 1,332 | 624 | 148 | 157 | 544 | 1,768 | 975 |
| 40-44 | 558 | 1,120 | 580 | 325 | 137 | 457 | 1,628 | 756 |
| 45-49 | 535 | 842 | 531 | 187 | 127 | 384 | 1,116 | 605 |
| 50-54 | 448 | 854 | 498 | 157 | 129 | 316 | 1,191 | 573 |
| 55-59 | 342 | 939 | 424 | 180 | 112 | 291 | 1,268 | 488 |
| 60-64 | 433 | 905 | 457 | 189 | 123 | 280 | 1,262 | 565 |
| 65-69 | 352 | 909 | 457 | 148 | 105 | 313 | 1,146 | 554 |
| 70-74 | 308 | 834 | 390 | 170 | 113 | 270 | 911 | 505 |
| 75-79 | 212 | 599 | 280 | 115 | 96 | 190 | 814 | 355 |
| 80-84 | 121 | 453 | 200 | 74 | 54 | 114 | 463 | 207 |
| 85+ | 106 | 331 | 144 | 53 | 34 | 77 | 398 | 177 |

TABLE 1.10--POPULATION ESTIMATES, BY AGE AND BY SEX, COUNTIES, 1985 (Continued)

| Age group | Roane | Robert-son | Ruther-ford | Scott | Sequat-chie | Sevier | Shelby | Smith |
|---|---|---|---|---|---|---|---|---|
| MALE | 24,515 | 19,230 | 48,503 | 10,149 | 4,392 | 22,655 | 383,192 | 7,023 |
| 0-4 | 1,702 | 1,588 | 3,825 | 724 | 249 | 1,434 | 32,251 | 533 |
| 5-9 | 2,300 | 1,595 | 3,994 | 1,109 | 359 | 1,749 | 29,090 | 584 |
| 10-14 | 1,973 | 1,446 | 3,632 | 969 | 473 | 2,014 | 30,851 | 524 |
| 15-19 | 2,015 | 1,574 | 4,341 | 1,114 | 456 | 1,681 | 35,869 | 478 |
| 20-24 | 1,359 | 1,561 | 5,209 | 724 | 399 | 1,674 | 39,980 | 437 |
| 25-29 | 1,676 | 1,507 | 4,766 | 798 | 351 | 1,970 | 37,979 | 476 |
| 30-34 | 2,219 | 1,524 | 3,873 | 826 | 380 | 2,041 | 34,169 | 689 |
| 35-39 | 2,005 | 1,405 | 4,136 | 775 | 276 | 1,875 | 29,451 | 437 |
| 40-44 | 1,602 | 1,199 | 3,213 | 507 | 293 | 1,585 | 20,975 | 430 |
| 45-49 | 1,343 | 1,032 | 2,110 | 496 | 291 | 1,132 | 16,478 | 349 |
| 50-54 | 1,240 | 909 | 2,151 | 415 | 155 | 990 | 15,456 | 373 |
| 55-59 | 1,345 | 903 | 1,854 | 373 | 151 | 1,148 | 16,183 | 332 |
| 60-64 | 1,356 | 886 | 1,827 | 406 | 148 | 1,083 | 14,546 | 393 |
| 65-69 | 909 | 697 | 1,380 | 296 | 136 | 837 | 11,366 | 317 |
| 70-74 | 648 | 591 | 968 | 255 | 130 | 646 | 8,195 | 263 |
| 75-79 | 441 | 440 | 660 | 202 | 75 | 436 | 5,623 | 206 |
| 80-84 | 240 | 197 | 323 | 94 | 44 | 219 | 2,771 | 115 |
| 85+ | 142 | 176 | 241 | 66 | 26 | 141 | 1,959 | 87 |
| FEMALE | 25,199 | 20,264 | 50,158 | 10,604 | 4,514 | 23,974 | 420,591 | 7,533 |
| 0-4 | 1,507 | 1,432 | 3,437 | 827 | 307 | 1,513 | 30,969 | 533 |
| 5-9 | 1,647 | 1,583 | 3,834 | 938 | 355 | 1,779 | 29,542 | 544 |
| 10-14 | 1,807 | 1,619 | 3,528 | 911 | 419 | 1,774 | 30,835 | 598 |
| 15-19 | 1,733 | 1,757 | 4,564 | 918 | 394 | 1,809 | 32,480 | 562 |
| 20-24 | 1,291 | 1,237 | 5,869 | 696 | 308 | 1,696 | 40,158 | 503 |
| 25-29 | 2,187 | 1,648 | 4,809 | 966 | 309 | 2,040 | 39,561 | 526 |
| 30-34 | 2,168 | 1,660 | 4,106 | 997 | 361 | 2,301 | 36,965 | 483 |
| 35-39 | 1,844 | 1,534 | 3,999 | 755 | 346 | 1,783 | 31,687 | 579 |
| 40-44 | 1,656 | 1,202 | 2,780 | 582 | 317 | 1,454 | 22,927 | 429 |
| 45-49 | 1,505 | 962 | 2,436 | 480 | 245 | 1,241 | 19,924 | 356 |
| 50-54 | 1,378 | 929 | 2,244 | 423 | 203 | 1,377 | 19,257 | 393 |
| 55-59 | 1,443 | 903 | 1,795 | 408 | 193 | 1,134 | 19,409 | 357 |
| 60-64 | 1,385 | 947 | 1,846 | 438 | 158 | 1,017 | 18,102 | 315 |
| 65-69 | 1,187 | 850 | 1,472 | 410 | 181 | 951 | 14,873 | 388 |
| 70-74 | 877 | 726 | 1,252 | 309 | 150 | 858 | 12,403 | 383 |
| 75-79 | 694 | 590 | 982 | 259 | 113 | 597 | 9,918 | 272 |
| 80-84 | 509 | 387 | 652 | 178 | 95 | 351 | 6,213 | 179 |
| 85+ | 381 | 298 | 553 | 109 | 60 | 299 | 5,368 | 133 |





TABLE 1.10--POPULATION ESTIMATES, BY AGE AND BY SEX, COUNTIES, 1985 (Continued)

| Age group | Stewart | Sullivan | Sumner | Tipton | Trousdale | Unicoi | Union | Van Buren |
|---|---|---|---|---|---|---|---|---|
| MALE | 4,732 | 69,770 | 47,258 | 17,657 | 3,061 | 8,335 | 6,185 | 2,339 |
| 0-4 | 264 | 4,263 | 3,556 | 1,711 | 259 | 588 | 501 | 242 |
| 5-9 | 323 | 5,519 | 4,064 | 1,549 | 299 | 497 | 353 | 195 |
| 10-14 | 366 | 5,659 | 4,316 | 1,664 | 184 | 774 | 535 | 191 |
| 15-19 | 428 | 5,577 | 3,613 | 1,830 | 199 | 766 | 631 | 165 |
| 20-24 | 253 | 4,468 | 3,120 | 1,434 | 195 | 558 | 457 | 108 |
| 25-29 | 374 | 5,060 | 4,133 | 1,201 | 351 | 631 | 471 | 119 |
| 30-34 | 310 | 5,567 | 4,432 | 1,169 | 224 | 587 | 489 | 256 |
| 35-39 | 391 | 6,083 | 4,441 | 1,255 | 206 | 543 | 593 | 179 |
| 40-44 | 309 | 5,106 | 3,271 | 1,002 | 165 | 568 | 447 | 157 |
| 45-49 | 224 | 4,572 | 2,615 | 969 | 197 | 490 | 346 | 140 |
| 50-54 | 295 | 3,720 | 2,287 | 941 | 102 | 442 | 329 | 126 |
| 55-59 | 283 | 3,774 | 1,947 | 764 | 163 | 405 | 225 | 130 |
| 60-64 | 252 | 3,404 | 1,745 | 582 | 158 | 494 | 212 | 89 |
| 65-69 | 222 | 2,649 | 1,436 | 522 | 111 | 348 | 215 | 100 |
| 70-74 | 191 | 2,104 | 1,009 | 509 | 108 | 267 | 174 | 56 |
| 75-79 | 122 | 1,280 | 671 | 306 | 73 | 181 | 97 | 47 |
| 80-84 | 73 | 574 | 382 | 155 | 40 | 115 | 64 | 19 |
| 85+ | 52 | 391 | 220 | 94 | 27 | 81 | 46 | 20 |
| FEMALE | 4,542 | 75,900 | 46,585 | 17,603 | 2,785 | 8,537 | 6,055 | 2,549 |
| 0-4 | 315 | 4,214 | 3,292 | 1,612 | 228 | 478 | 456 | 183 |
| 5-9 | 244 | 4,934 | 3,509 | 1,245 | 91 | 501 | 488 | 246 |
| 10-14 | 257 | 5,550 | 3,437 | 1,396 | 202 | 743 | 432 | 183 |
| 15-19 | 353 | 5,157 | 3,221 | 1,391 | 229 | 468 | 484 | 180 |
| 20-24 | 121 | 4,873 | 3,028 | 1,170 | 201 | 443 | 459 | 143 |
| 25-29 | 406 | 5,409 | 4,099 | 1,350 | 198 | 656 | 403 | 255 |
| 30-34 | 261 | 6,010 | 4,386 | 1,477 | 249 | 583 | 564 | 194 |
| 35-39 | 293 | 6,420 | 4,010 | 1,224 | 151 | 752 | 512 | 258 |
| 40-44 | 430 | 5,433 | 3,390 | 1,127 | 115 | 444 | 430 | 105 |
| 45-49 | 362 | 4,431 | 2,514 | 877 | 148 | 454 | 331 | 190 |
| 50-54 | 182 | 4,116 | 2,303 | 946 | 171 | 401 | 219 | 112 |
| 55-59 | 256 | 4,455 | 1,884 | 747 | 150 | 559 | 254 | 110 |
| 60-64 | 215 | 4,130 | 2,148 | 707 | 147 | 538 | 312 | 95 |
| 65-69 | 257 | 3,534 | 1,693 | 686 | 155 | 450 | 237 | 96 |
| 70-74 | 227 | 2,873 | 1,431 | 642 | 139 | 394 | 191 | 81 |
| 75-79 | 192 | 2,071 | 1,020 | 490 | 100 | 303 | 144 | 56 |
| 80-84 | 81 | 1,308 | 691 | 286 | 62 | 202 | 90 | 31 |
| 85+ | 90 | 982 | 529 | 230 | 49 | 168 | 49 | 31 |

TABLE 1.11--POPULATION, BY RACE, TENNESSEE AND COUNTIES, 1990 (Continued)

| County | Total | White | Black | American Indian, Eskimo or Aleut | Asian or Pacific Islander | Other |
|---|---|---|---|---|---|---|
| Loudon | 31,255 | 30,732 | 400 | 52 | 50 | 21 |
| McMinn | 42,383 | 40,085 | 2,051 | 96 | 121 | 30 |
| McNairy | 22,422 | 20,918 | 1,432 | 21 | 40 | 11 |
| Macon | 15,906 | 15,810 | 44 | 35 | 10 | 7 |
| Madison | 77,982 | 53,423 | 24,170 | 66 | 253 | 70 |
| Marion | 24,860 | 23,749 | 1,035 | 36 | 32 | 8 |
| Marshall | 21,539 | 19,536 | 1,909 | 24 | 53 | 17 |
| Maury | 54,812 | 45,868 | 8,607 | 79 | 157 | 101 |
| Meigs | 8,033 | 7,884 | 118 | 28 | 2 | 1 |
| Monroe | 30,541 | 29,561 | 833 | 48 | 71 | 28 |
| Montgomery | 100,498 | 79,118 | 17,872 | 394 | 1,831 | 1,283 |
| Moore | 4,721 | 4,536 | 174 | 8 | 2 | 1 |
| Morgan | 17,300 | 16,957 | 265 | 46 | 25 | 7 |
| Obion | 31,717 | 28,324 | 3,256 | 47 | 48 | 42 |
| Overton | 17,636 | 17,582 | 30 | 10 | 4 | 10 |
| Perry | 6,612 | 6,470 | 119 | 8 | 7 | 8 |
| Pickett | 4,548 | 4,542 | 0 | 4 | 2 | 0 |
| Polk | 13,643 | 13,571 | 0 | 25 | 42 | 5 |
| Putnam | 51,373 | 49,878 | 873 | 79 | 457 | 86 |
| Rhea | 24,344 | 23,571 | 581 | 62 | 53 | 77 |
| Roane | 47,227 | 45,444 | 1,456 | 95 | 191 | 41 |
| Robertson | 41,494 | 36,802 | 4,555 | 63 | 43 | 31 |
| Rutherford | 118,570 | 105,740 | 10,678 | 234 | 1,706 | 212 |
| Scott | 18,358 | 18,263 | 5 | 67 | 13 | 10 |
| Sequatchie | 8,863 | 8,851 | 2 | 4 | 5 | 1 |
| Sevier | 51,043 | 50,462 | 216 | 130 | 203 | 32 |
| Shelby | 826,330 | 455,063 | 360,083 | 1,468 | 7,740 | 1,976 |
| Smith | 14,143 | 13,626 | 459 | 36 | 13 | 9 |
| Stewart | 9,479 | 9,294 | 96 | 56 | 26 | 7 |
| Sullivan | 143,596 | 140,076 | 2,562 | 372 | 485 | 101 |
| Sumner | 103,281 | 97,073 | 5,562 | 195 | 347 | 104 |
| Tipton | 37,568 | 28,436 | 8,852 | 114 | 100 | 66 |
| Trousdale | 5,920 | 5,040 | 853 | 14 | 8 | 5 |
| Unicoi | 16,549 | 16,488 | 3 | 11 | 14 | 33 |
| Union | 13,694 | 13,658 | 3 | 23 | 5 | 5 |
| Van Buren | 4,846 | 4,823 | 5 | 16 | 0 | 2 |
| Warren | 32,992 | 31,511 | 1,131 | 51 | 119 | 180 |
| Washington | 92,315 | 88,409 | 3,275 | 155 | 378 | 98 |
| Wayne | 13,935 | 13,762 | 137 | 17 | 10 | 9 |
| Weakley | 31,972 | 29,368 | 2,222 | 39 | 277 | 66 |
| White | 20,090 | 19,654 | 378 | 24 | 25 | 9 |
| Williamson | 81,021 | 74,903 | 5,396 | 130 | 469 | 123 |
| Wilson | 67,675 | 62,561 | 4,607 | 185 | 259 | 63 |
| TENNESSEE | 4,877,185 | 4,048,068 | 778,035 | 10,039 | 31,839 | 9,204 |

Source: U.S. Department of Commerce, Bureau of the Census, direct correspondence.





TABLE 1.12--NUMBER OF HOUSEHOLDS AND AVERAGE POPULATION PER HOUSEHOLD, TENNESSEE AND COUNTIES, 1980 AND 1990

| | Number of households | | | | Average population per household | |
|---|---|---|---|---|---|---|
| | | | Change, 1980 to 1990 | | | |
| County | 1990 | 1980 | Number | % | 1990 | 1980 |
| Anderson | 27,384 | 24,616 | 2,768 | 11.2 | 2.47 | 2.70 |
| Bedford | 11,608 | 9,943 | 1,665 | 16.7 | 2.59 | 2.77 |
| Benton | 5,784 | 5,577 | 207 | 3.7 | 2.46 | 2.64 |
| Bledsoe | 3,261 | 2,979 | 282 | 9.5 | 2.64 | 2.88 |
| Blount | 33,624 | 28,177 | 5,447 | 19.3 | 2.51 | 2.72 |
| Bradley | 27,604 | 23,026 | 4,578 | 19.9 | 2.61 | 2.87 |
| Campbell | 13,150 | 12,087 | 1,063 | 8.8 | 2.65 | 2.88 |
| Cannon | 3,980 | 3,625 | 355 | 9.8 | 2.60 | 2.80 |
| Carroll | 10,727 | 10,321 | 406 | 3.9 | 2.50 | 2.70 |
| Carter | 20,189 | 17,868 | 2,321 | 13.0 | 2.49 | 2.76 |
| Cheatham | 9,515 | 7,063 | 2,452 | 34.7 | 2.82 | 3.04 |
| Chester | 4,558 | 4,210 | 348 | 8.3 | 2.59 | 2.75 |
| Claiborne | 9,629 | 8,295 | 1,334 | 16.1 | 2.65 | 2.91 |
| Clay | 2,855 | 2,731 | 124 | 4.5 | 2.51 | 2.79 |
| Cocke | 11,191 | 10,154 | 1,037 | 10.2 | 2.58 | 2.83 |
| Coffee | 15,500 | 13,649 | 1,851 | 13.6 | 2.57 | 2.77 |
| Crockett | 5,183 | 5,380 | -197 | -3.7 | 2.53 | 2.76 |
| Cumberland | 13,426 | 9,887 | 3,539 | 35.8 | 2.55 | 2.88 |
| Davidson | 207,530 | 177,737 | 29,793 | 16.8 | 2.36 | 2.58 |
| Decatur | 4,216 | 4,081 | 135 | 3.3 | 2.45 | 2.64 |
| DeKalb | 5,696 | 4,956 | 740 | 14.9 | 2.50 | 2.72 |
| Dickson | 13,019 | 10,468 | 2,551 | 24.4 | 2.65 | 2.85 |
| Dyer | 13,617 | 12,696 | 921 | 7.3 | 2.52 | 2.71 |
| Fayette | 8,453 | 7,431 | 1,022 | 13.8 | 2.97 | 3.35 |
| Fentress | 5,511 | 5,027 | 484 | 9.6 | 2.64 | 2.94 |
| Franklin | 12,660 | 10,792 | 1,868 | 17.3 | 2.64 | 2.87 |
| Gibson | 18,361 | 18,202 | 159 | 0.9 | 2.48 | 2.69 |
| Giles | 9,832 | 8,825 | 1,007 | 11.4 | 2.58 | 2.75 |
| Grainger | 6,394 | 5,694 | 700 | 12.3 | 2.64 | 2.92 |
| Greene | 21,482 | 19,157 | 2,325 | 12.1 | 2.52 | 2.76 |
| Grundy | 4,784 | 4,510 | 274 | 6.1 | 2.75 | 3.05 |
| Hamblen | 19,429 | 17,257 | 2,172 | 12.6 | 2.56 | 2.84 |
| Hamilton | 111,799 | 103,319 | 8,480 | 8.2 | 2.50 | 2.71 |
| Hancock | 2,484 | 2,351 | 133 | 5.7 | 2.65 | 2.93 |
| Hardeman | 8,276 | 7,623 | 653 | 8.6 | 2.73 | 3.00 |
| Hardin | 8,726 | 7,970 | 756 | 9.5 | 2.56 | 2.77 |
| Hawkins | 17,167 | 15,288 | 1,879 | 12.3 | 2.58 | 2.86 |
| Haywood | 7,014 | 6,513 | 501 | 7.7 | 2.74 | 3.10 |
| Henderson | 8,527 | 7,686 | 841 | 10.9 | 2.54 | 2.76 |
| Henry | 11,362 | 10,914 | 448 | 4.1 | 2.42 | 2.60 |
| Hickman | 5,976 | 5,094 | 882 | 17.3 | 2.63 | 2.84 |
| Houston | 2,683 | 2,410 | 273 | 11.3 | 2.55 | 2.83 |
| Humphreys | 6,063 | 5,634 | 429 | 7.6 | 2.56 | 2.82 |
| Jackson | 3,642 | 3,363 | 279 | 8.3 | 2.52 | 2.78 |
| Jefferson | 12,329 | 10,623 | 1,706 | 16.1 | 2.55 | 2.81 |
| Johnson | 5,406 | 4,840 | 566 | 11.7 | 2.52 | 2.83 |
| Knox | 133,639 | 117,951 | 15,688 | 13.3 | 2.42 | 2.61 |
| Lake | 2,418 | 2,575 | -157 | -6.1 | 2.50 | 2.84 |
| Lauderdale | 8,423 | 8,281 | 142 | 1.7 | 2.68 | 2.86 |

TABLE 1.12--NUMBER OF HOUSEHOLDS AND AVERAGE POPULATION PER HOUSEHOLD, TENNESSEE AND COUNTIES, 1980 AND 1990 (Continued)

| County | Number of households | | | | Average population per household | |
|---|---|---|---|---|---|---|
| | | | Change, 1980 to 1990 | | | |
| | 1990 | 1980 | Number | % | 1990 | 1980 |
| Lawrence | 13,338 | 11,867 | 1,471 | 12.4 | 2.62 | 2.85 |
| Lewis | 3,533 | 3,055 | 478 | 15.6 | 2.58 | 2.84 |
| Lincoln | 10,881 | 9,533 | 1,348 | 14.1 | 2.57 | 2.75 |
| Loudon | 12,155 | 10,289 | 1,866 | 18.1 | 2.54 | 2.75 |
| McMinn | 16,351 | 14,727 | 1,624 | 11.0 | 2.55 | 2.81 |
| McNairy | 8,834 | 8,179 | 655 | 8.0 | 2.51 | 2.73 |
| Macon | 6,159 | 5,645 | 514 | 9.1 | 2.57 | 2.75 |
| Madison | 29,609 | 26,713 | 2,896 | 10.8 | 2.55 | 2.71 |
| Marion | 9,215 | 8,270 | 945 | 11.4 | 2.67 | 2.93 |
| Marshall | 8,268 | 7,144 | 1,124 | 15.7 | 2.57 | 2.72 |
| Maury | 20,608 | 18,180 | 2,428 | 13.4 | 2.62 | 2.78 |
| Meigs | 2,996 | 2,520 | 476 | 18.9 | 2.64 | 2.95 |
| Monroe | 11,363 | 9,637 | 1,726 | 17.9 | 2.63 | 2.93 |
| Montgomery | 34,345 | 27,198 | 7,147 | 26.3 | 2.72 | 2.87 |
| Moore | 1,734 | 1,534 | 200 | 13.0 | 2.72 | 2.94 |
| Morgan | 5,841 | 5,389 | 452 | 8.4 | 2.74 | 3.00 |
| Obion | 12,412 | 12,079 | 333 | 2.8 | 2.53 | 2.70 |
| Overton | 6,734 | 6,122 | 612 | 10.0 | 2.59 | 2.85 |
| Perry | 2,512 | 2,240 | 272 | 12.1 | 2.57 | 2.71 |
| Pickett | 1,786 | 1,542 | 244 | 15.8 | 2.52 | 2.82 |
| Polk | 5,092 | 4,607 | 485 | 10.5 | 2.66 | 2.95 |
| Putnam | 19,753 | 16,706 | 3,047 | 18.2 | 2.45 | 2.65 |
| Rhea | 9,185 | 8,285 | 900 | 10.9 | 2.57 | 2.85 |
| Roane | 18,453 | 17,078 | 1,375 | 8.1 | 2.53 | 2.82 |
| Robertson | 14,801 | 12,532 | 2,269 | 18.1 | 2.77 | 2.93 |
| Rutherford | 42,118 | 28,002 | 14,116 | 50.4 | 2.69 | 2.84 |
| Scott | 6,534 | 6,200 | 334 | 5.4 | 2.78 | 3.09 |
| Sequatchie | 3,287 | 2,891 | 396 | 13.7 | 2.67 | 2.93 |
| Sevier | 19,520 | 14,741 | 4,779 | 32.4 | 2.58 | 2.79 |
| Shelby | 303,571 | 269,186 | 34,385 | 12.8 | 2.65 | 2.81 |
| Smith | 5,358 | 5,392 | -34 | -0.6 | 2.61 | 2.76 |
| Stewart | 3,678 | 3,104 | 574 | 18.5 | 2.53 | 2.79 |
| Sullivan | 56,729 | 52,022 | 4,707 | 9.0 | 2.49 | 2.75 |
| Sumner | 36,850 | 28,557 | 8,293 | 29.0 | 2.77 | 2.99 |
| Tipton | 13,033 | 10,778 | 2,255 | 20.9 | 2.86 | 3.04 |
| Trousdale | 2,261 | 2,227 | 34 | 1.5 | 2.56 | 2.73 |
| Unicoi | 6,621 | 5,948 | 673 | 11.3 | 2.46 | 2.74 |
| Union | 4,932 | 3,947 | 985 | 25.0 | 2.75 | 2.96 |
| Van Buren | 1,799 | 1,590 | 209 | 13.1 | 2.69 | 2.97 |
| Warren | 12,681 | 11,869 | 812 | 6.8 | 2.57 | 2.74 |
| Washington | 35,823 | 31,191 | 4,632 | 14.9 | 2.45 | 2.71 |
| Wayne | 5,174 | 4,792 | 382 | 8.0 | 2.65 | 2.88 |
| Weakley | 11,992 | 11,567 | 425 | 3.7 | 2.47 | 2.60 |
| White | 7,722 | 6,988 | 734 | 10.5 | 2.57 | 2.78 |
| Williamson | 27,928 | 18,723 | 9,205 | 49.2 | 2.88 | 3.08 |
| Wilson | 24,070 | 18,863 | 5,207 | 27.6 | 2.79 | 2.94 |
| TENNESSEE | 1,853,725 | 1,618,505 | 235,220 | 14.5 | 2.56 | 2.77 |

Source: U.S. Department of Commerce, Bureau of the Census, direct correspondence.





TABLE 1.13--NET MIGRATION, BY SEX, BY RACE, AND BY AGE, TENNESSEE AND COUNTIES, 1975–1980

| County | Total net migration | Sex | | Race[1] | | Age[2] | | | |
|---|---|---|---|---|---|---|---|---|---|
| | | Male | Female | White | Black | 5–19 | 20–44 | 45–64 | 65 and over |
| Anderson | 219 | 57 | 162 | 296 | -298 | -579 | 645 | -8 | 161 |
| Bedford | 647 | 495 | 152 | 989 | -349 | 380 | 282 | 187 | -202 |
| Benton | 703 | 379 | 324 | 644 | 73 | 314 | 141 | 125 | 123 |
| Bledsoe | 75 | 108 | -33 | 70 | -34 | -15 | 44 | 56 | -10 |
| Blount | 4,515 | 1,838 | 2,677 | 4,225 | 138 | 1,191 | 2,139 | 672 | 513 |
| Bradley | 3,657 | 1,750 | 1,907 | 3,205 | 215 | 940 | 2,092 | 251 | 374 |
| Campbell | 1,400 | 668 | 732 | 1,362 | 20 | 492 | 468 | 383 | 57 |
| Cannon | 1,016 | 491 | 525 | 1,015 | -8 | 429 | 276 | 201 | 110 |
| Carroll | 908 | 401 | 507 | 939 | -109 | 428 | 74 | 392 | 14 |
| Carter | 2,016 | 1,170 | 846 | 1,973 | 48 | 688 | 1,039 | 278 | 11 |
| Cheatham | 1,808 | 808 | 1,000 | 1,913 | -84 | 584 | 986 | 157 | 81 |
| Chester | 803 | 312 | 491 | 666 | 110 | 570 | -86 | 209 | 110 |
| Claiborne | 1,573 | 786 | 787 | 1,609 | -40 | 383 | 688 | 354 | 148 |
| Clay | 300 | 180 | 120 | 296 | 4 | 95 | 94 | 89 | 22 |
| Cocke | -488 | -331 | -157 | -420 | -41 | -260 | -340 | 104 | 8 |
| Coffee | 2286 | 980 | 1306 | 2012 | 183 | 717 | 679 | 681 | 209 |
| Crockett | -302 | -273 | -29 | -189 | -119 | -86 | -152 | 65 | -129 |
| Cumberland | 2,880 | 1,300 | 1,580 | 2,863 | 0 | 959 | 771 | 772 | 378 |
| Davidson | -5,785 | -2,369 | -3,416 | -9,723 | 3,111 | -3,869 | 847 | -2,214 | -549 |
| Decatur | 1,017 | 526 | 491 | 961 | 74 | 398 | 259 | 264 | 96 |
| DeKalb | 470 | 255 | 215 | 443 | 15 | 241 | -13 | 281 | -39 |
| Dickson | 1,986 | 896 | 1,090 | 1,846 | 99 | 471 | 1,008 | 461 | 46 |
| Dyer | -29 | 136 | -165 | 231 | -274 | 58 | -147 | 132 | -72 |
| Fayette | 575 | 417 | 158 | 1,206 | -623 | 17 | -73 | 492 | 139 |
| Fentress | 112 | -1 | 113 | 107 | 0 | 22 | -23 | 102 | 11 |
| Franklin | 2,051 | 1,271 | 780 | 1,920 | 77 | 1,183 | 485 | 285 | 98 |
| Gibson | -311 | -139 | -172 | 289 | -559 | -352 | -573 | 430 | 184 |
| Giles | 806 | 193 | 613 | 578 | 92 | 227 | 127 | 220 | 232 |
| Grainger | 1,052 | 557 | 495 | 986 | 50 | 477 | 307 | 141 | 127 |
| Greene | 1,725 | 889 | 836 | 1,675 | 8 | 877 | 318 | 416 | 114 |

TABLE 1.13--NET MIGRATION, BY SEX, BY RACE, AND BY AGE, TENNESSEE AND COUNTIES, 1975-1980 (Continued)

| County | Total net migration | Sex | | Race[1] | | Age[2] | | | |
|---|---|---|---|---|---|---|---|---|---|
| | | Male | Female | White | Black | 5-19 | 20-44 | 45-64 | 65 and over |
| Wayne | -176 | -137 | -39 | -133 | -43 | -65 | -190 | 81 | -2 |
| Weakley | 3,045 | 1,390 | 1,655 | 2,457 | 385 | 1,792 | 1,083 | 259 | -89 |
| White | 941 | 567 | 374 | 1,007 | -67 | 238 | 276 | 302 | 125 |
| Williamson | 10,806 | 5,827 | 4,979 | 10,801 | 7 | 3,802 | 5,035 | 1,743 | 226 |
| Wilson | 7,080 | 3,737 | 3,343 | 6,545 | 378 | 2,128 | 3,711 | 982 | 259 |
| TENNESSEE | 132,380 | 69,216 | 63,164 | 117,338 | 7,354 | 44,432 | 59,953 | 21,905 | 6,090 |

Note: Net migration is total in-migration less out-migration.
1. Total net migration includes races not shown separately.
2. Age in 1980. Persons under age 5 in 1980 are excluded.
Source: U.S. Department of Commerce, Bureau of the Census, *1980 Census of Population, Gross Migration for Counties: 1975 to 1980*, supplementary report.





TABLE 1.14--LAND AREA, POPULATION DENSITY, AND POPULATION LIVING IN URBAN AND RURAL AREAS, TENNESSEE AND COUNTIES, 1980

| County | Land area (square miles) | Population per square mile | Population | | Percent of total population | |
|---|---|---|---|---|---|---|
| | | | Urban | Rural | Urban | Rural |
| Anderson | 339 | 198.7 | 33,138 | 34,208 | 49.2 | 50.8 |
| Bedford | 475 | 58.8 | 13,530 | 14,386 | 48.5 | 51.5 |
| Benton | 392 | 38.0 | 3,279 | 11,622 | 22.0 | 78.0 |
| Bledsoe | 407 | 23.3 | 0 | 9,478 | 0.0 | 100.0 |
| Blount | 558 | 139.4 | 39,106 | 38,664 | 50.3 | 49.7 |
| Bradley | 327 | 206.6 | 30,775 | 36,772 | 45.6 | 54.4 |
| Campbell | 479 | 72.9 | 10,996 | 23,927 | 31.5 | 68.5 |
| Cannon | 266 | 38.5 | 0 | 10,234 | 0.0 | 100.0 |
| Carroll | 600 | 47.1 | 9,051 | 19,234 | 32.0 | 68.0 |
| Carter | 341 | 147.2 | 25,911 | 24,294 | 51.6 | 48.4 |
| Cheatham | 303 | 71.3 | 0 | 21,616 | 0.0 | 100.0 |
| Chester | 289 | 44.0 | 4,449 | 8,278 | 35.0 | 65.0 |
| Claiborne | 432 | 56.9 | 2,530 | 22,065 | 10.3 | 89.7 |
| Clay | 227 | 33.8 | 0 | 7,676 | 0.0 | 100.0 |
| Cocke | 432 | 66.6 | 7,580 | 21,212 | 26.3 | 73.7 |
| Coffee | 429 | 89.3 | 22,744 | 15,567 | 59.4 | 40.6 |
| Crockett | 266 | 56.2 | 2,615 | 12,326 | 17.5 | 82.5 |
| Cumberland | 682 | 42.0 | 6,394 | 22,282 | 22.3 | 77.7 |
| Davidson | 501 | 953.7 | 468,157 | 9,654 | 98.0 | 2.0 |
| Decatur | 330 | 32.9 | 0 | 10,857 | 0.0 | 100.0 |
| DeKalb | 291 | 46.7 | 3,839 | 9,750 | 28.3 | 71.7 |
| Dickson | 491 | 61.2 | 7,040 | 22,997 | 23.4 | 76.6 |
| Dyer | 520 | 66.7 | 18,650 | 16,013 | 53.8 | 46.2 |
| Fayette | 705 | 35.9 | 0 | 25,305 | 0.0 | 100.0 |
| Fentress | 498 | 29.8 | 0 | 14,826 | 0.0 | 100.0 |
| Franklin | 543 | 58.9 | 6,127 | 25,856 | 19.2 | 80.8 |
| Gibson | 602 | 82.2 | 22,893 | 26,574 | 46.3 | 53.7 |
| Giles | 610 | 40.4 | 7,184 | 17,441 | 29.2 | 70.8 |
| Grainger | 273 | 61.4 | 0 | 16,751 | 0.0 | 100.0 |
| Greene | 619 | 87.9 | 14,097 | 40,325 | 25.9 | 74.1 |
| Grundy | 361 | 38.2 | 0 | 13,787 | 0.0 | 100.0 |
| Hamblen | 156 | 316.0 | 19,683 | 29,617 | 39.9 | 60.1 |
| Hamilton | 539 | 533.8 | 259,049 | 28,691 | 90.0 | 10.0 |
| Hancock | 224 | 30.7 | 0 | 6,887 | 0.0 | 100.0 |
| Hardeman | 670 | 35.6 | 6,597 | 17,276 | 27.6 | 72.4 |
| Hardin | 578 | 38.5 | 6,992 | 15,288 | 31.4 | 68.6 |
| Hawkins | 486 | 90.0 | 14,900 | 28,851 | 34.1 | 65.9 |
| Haywood | 534 | 38.0 | 9,307 | 11,011 | 45.8 | 54.2 |
| Henderson | 520 | 41.1 | 5,934 | 15,456 | 27.7 | 72.3 |
| Henry | 560 | 51.2 | 10,812 | 17,844 | 37.7 | 62.3 |
| Hickman | 610 | 24.8 | 2,824 | 12,327 | 18.6 | 81.4 |
| Houston | 200 | 34.4 | 0 | 6,871 | 0.0 | 100.0 |
| Humphreys | 527 | 30.3 | 4,405 | 11,552 | 27.6 | 72.4 |
| Jackson | 308 | 30.5 | 0 | 9,398 | 0.0 | 100.0 |
| Jefferson | 266 | 117.6 | 5,612 | 25,672 | 17.9 | 82.1 |
| Johnson | 297 | 46.3 | 0 | 13,745 | 0.0 | 100.0 |
| Knox | 506 | 631.8 | 245,534 | 74,160 | 76.8 | 23.2 |
| Lake | 168 | 44.4 | 0 | 7,455 | 0.0 | 100.0 |
| Lauderdale | 475 | 51.7 | 6,366 | 18,189 | 25.9 | 74.1 |
| Lawrence | 617 | 55.3 | 10,184 | 23,926 | 29.9 | 70.1 |

TABLE 1.14--LAND AREA, POPULATION DENSITY, AND POPULATION LIVING IN URBAN AND RURAL AREAS, TENNESSEE AND COUNTIES, 1980 (Continued)

| County | Land area (square miles) | Population per square mile | Population | | Percent of total population | |
|---|---|---|---|---|---|---|
| | | | Urban | Rural | Urban | Rural |
| Lewis | 282 | 34.4 | 3,922 | 5,778 | 40.4 | 59.6 |
| Lincoln | 571 | 46.4 | 7,559 | 18,924 | 28.5 | 71.5 |
| Loudon | 235 | 121.5 | 9,389 | 19,164 | 32.9 | 67.1 |
| McMinn | 429 | 97.6 | 15,838 | 26,040 | 37.8 | 62.2 |
| McNairy | 562 | 40.1 | 3,979 | 18,546 | 17.7 | 82.3 |
| Macon | 307 | 51.1 | 3,808 | 11,892 | 24.3 | 75.7 |
| Madison | 558 | 133.6 | 50,338 | 24,208 | 67.5 | 32.5 |
| Marion | 512 | 47.7 | 6,269 | 18,147 | 25.7 | 74.3 |
| Marshall | 376 | 52.4 | 8,760 | 10,938 | 44.5 | 55.5 |
| Maury | 616 | 82.9 | 29,747 | 21,348 | 58.2 | 41.8 |
| Meigs | 189 | 39.3 | 0 | 7,431 | 0.0 | 100.0 |
| Monroe | 648 | 44.3 | 7,609 | 21,091 | 26.5 | 73.5 |
| Montgomery | 539 | 154.6 | 58,236 | 25,106 | 69.9 | 30.1 |
| Moore | 129 | 35.0 | 0 | 4,510 | 0.0 | 100.0 |
| Morgan | 523 | 31.7 | 59 | 16,545 | 0.4 | 99.6 |
| Obion | 550 | 59.6 | 13,171 | 19,610 | 40.2 | 59.8 |
| Overton | 433 | 40.6 | 3,372 | 14,203 | 19.2 | 80.8 |
| Perry | 412 | 14.8 | 0 | 6,111 | 0.0 | 100.0 |
| Pickett | 159 | 27.4 | 0 | 4,358 | 0.0 | 100.0 |
| Polk | 437 | 31.1 | 0 | 13,602 | 0.0 | 100.0 |
| Putnam | 399 | 119.5 | 23,145 | 24,545 | 48.5 | 51.5 |
| Rhea | 309 | 78.4 | 5,913 | 18,322 | 24.4 | 75.6 |
| Roane | 357 | 135.6 | 21,948 | 26,477 | 45.3 | 54.7 |
| Robertson | 476 | 77.8 | 13,994 | 23,027 | 37.8 | 62.2 |
| Rutherford | 605 | 138.9 | 47,179 | 36,879 | 56.1 | 43.9 |
| Scott | 528 | 36.5 | 3,275 | 15,984 | 17.0 | 83.0 |
| Sequatchie | 266 | 32.3 | 3,681 | 4,924 | 42.8 | 57.2 |
| Sevier | 590 | 70.2 | 7,766 | 33,652 | 18.8 | 81.2 |
| Shelby | 772 | 1,006.6 | 747,016 | 30,097 | 96.1 | 3.9 |
| Smith | 313 | 47.7 | 2,672 | 12,263 | 17.9 | 82.1 |
| Stewart | 454 | 19.1 | 0 | 8,665 | 0.0 | 100.0 |
| Sullivan | 415 | 346.9 | 106,315 | 37,653 | 73.8 | 26.2 |
| Sumner | 529 | 162.2 | 50,325 | 35,465 | 58.7 | 41.3 |
| Tipton | 454 | 72.5 | 6,065 | 26,865 | 18.4 | 81.6 |
| Trousdale | 114 | 53.8 | 2,674 | 3,463 | 43.6 | 56.4 |
| Unicoi | 186 | 88.0 | 7,652 | 8,710 | 46.8 | 53.2 |
| Union | 218 | 53.7 | 0 | 11,707 | 0.0 | 100.0 |
| Van Buren | 273 | 17.3 | 0 | 4,728 | 0.0 | 100.0 |
| Warren | 431 | 75.8 | 10,683 | 21,970 | 32.7 | 67.3 |
| Washington | 326 | 272.3 | 57,242 | 31,513 | 64.5 | 35.5 |
| Wayne | 734 | 19.0 | 0 | 13,946 | 0.0 | 100.0 |
| Weakley | 581 | 56.6 | 9,130 | 23,766 | 27.8 | 72.2 |
| White | 373 | 52.5 | 4,864 | 14,703 | 24.9 | 75.1 |
| Williamson | 584 | 99.5 | 28,976 | 29,132 | 49.9 | 50.1 |
| Wilson | 571 | 98.2 | 22,718 | 33,346 | 40.5 | 59.5 |
| TENNESSEE | 41,155 | 111.6 | 2,773,573 | 1,817,547 | 60.4 | 39.6 |

Note: Urban population includes all persons living in urbanized areas and in places of 2,500 or more inhabitants outside urbanized areas. Rural population is all population not classified as urban.

Source: U.S. Department of Commerce, Bureau of the Census, *1980 Census of Population, Number of Inhabitants, Tennessee*.





TABLE 1.15--LOCATION AND POPULATION, INCORPORATED PLACES, 1960–1990, DECENNIAL CENSUS YEARS

| Incorporated place | County | 1990 | 1980 | 1970 | 1960 | Percent change 1980–1990 |
|---|---|---|---|---|---|---|
| Adams | Robertson | 587 | 600 | 458 | (X) | -2.2 |
| Adamsville | McNairy | 1,745 | 1,453 | 1,344 | 1,046 | 20.1 |
| Alamo | Crockett | 2,426 | 2,615 | 2,499 | 1,665 | -7.2 |
| Alcoa | Blount | 6,400 | 6,870 | 7,739 | 6,395 | -6.8 |
| Alexandria | DeKalb | 730 | 689 | 680 | 599 | 6.0 |
| Algood | Putnam | 2,399 | 2,406 | 1,808 | 886 | -0.3 |
| Allardt | Fentress | 609 | 654 | 610 | (X) | -6.9 |
| Altamont | Grundy | 679 | 679 | 546 | 552 | 0.0 |
| Ardmore | Giles | 866 | 835 | 601 | 195 | 3.7 |
| Arlington | Shelby | 1,541 | 1,778 | 1,349 | 620 | -13.3 |
| Ashland City | Cheatham | 2,552 | 2,329 | 2,027 | 1,400 | 9.6 |
| Athens | McMinn | 12,054 | 12,080 | 11,790 | 12,103 | -0.2 |
| Atoka | Tipton | 659 | 691 | 446 | 357 | -4.6 |
| Atwood | Carroll | 1,066 | 1,143 | 937 | 461 | -6.7 |
| Auburntown | Cannon | 240 | 204 | 213 | 256 | 17.6 |
| Baileyton | Greene | 309 | 333 | 258 | 206 | -7.2 |
| Baneberry[1] | Jefferson | 218 | 12 | (X) | (X) | (X) |
| Bartlett | Shelby | 26,989 | 18,691[a] | 1,150 | 508 | 44.4 |
| Baxter | Putnam | 1,289 | 1,411 | 1,229 | 853 | -8.6 |
| Beersheba Springs | Grundy | 596 | 643 | 560 | 577 | -7.3 |
| Bell Buckle | Bedford | 326 | 450 | 393 | 318 | -27.6 |
| Belle Meade | Davidson | 2,839 | 3,182 | 2,933 | 3,082 | -10.8 |
| Bells | Crockett | 1,643 | 1,571 | 1,474 | 1,232 | 4.6 |
| Benton | Polk | 992 | 1,115 | 749 | 638 | -11.0 |
| Berry Hill | Davidson | 802 | 1,113 | 1,517 | 1,551 | -27.9 |
| Bethel Springs | McNairy | 755 | 873 | 781 | 533 | -13.5 |
| Big Sandy | Benton | 505 | 650 | 539 | 492 | -22.3 |
| Blaine | Grainger | 1,326 | 1,147 | (X) | (X) | 15.6 |
| Bluff City | Sullivan | 1,390 | 1,121 | 985 | 948 | 24.0 |
| Bolivar | Hardeman | 5,969 | 6,597 | 6,674 | 3,338 | -9.5 |
| Braden | Fayette | 354 | 293 | (X) | (X) | 20.8 |
| Bradford | Gibson | 1,154 | 1,146 | 968 | 763 | 0.7 |
| Brentwood | Williamson | 16,392 | 10,701 | 4,099 | (X) | 53.2 |
| Brighton | Tipton | 717 | 976 | 952 | 652 | -26.5 |
| Bristol | Sullivan | 23,421 | 23,986 | 20,064 | 17,582 | -2.4 |
| Brownsville | Haywood | 10,019 | 9,307 | 7,011 | 5,424 | 7.7 |
| Bruceton | Carroll | 1,586 | 1,579 | 1,450 | 1,158 | 0.4 |
| Bulls Gap | Hawkins | 659 | 821 | 774 | 682 | -19.7 |
| Burlison | Tipton | 394 | 386 | 397 | (X) | 2.1 |
| Burns | Dickson | 1,127 | 777 | 456 | 386 | 45.0 |
| Byrdstown | Pickett | 998 | 884 | 582 | 613 | 12.9 |
| Calhoun | McMinn | 552 | 590 | 624 | (X) | -6.4 |
| Camden | Benton | 3,643 | 3,586 | 3,052 | 2,774 | 1.6 |
| Carthage | Smith | 2,386 | 2,672 | 2,491 | 2,021 | -10.7 |
| Caryville | Campbell | 1,751 | 2,039 | 648 | (X) | -14.1 |
| Cedar Hill | Robertson | 347 | 420 | 355 | (X) | -17.4 |
| Celina | Clay | 1,493 | 1,580 | 1,370 | 1,228 | -5.5 |
| Centertown | Warren | 332 | 300 | 181 | 169 | 10.7 |
| Centerville | Hickman | 3,616 | 2,824 | 2,592 | 1,678 | 28.0 |
| Chapel Hill | Marshall | 833 | 861 | 752 | 630 | -3.3 |
| Charleston | Bradley | 653 | 756 | 792 | 764 | -13.6 |
| Charlotte | Dickson | 854 | 788 | 610 | 551 | 8.4 |
| Chattanooga | Hamilton | 152,466 | 169,514[a] | 119,923 | 130,009 | -10.1 |

TABLE OF CONTENTS


| Table Number | | Page Number |
|---|---|---|
| 11.1 | Number of Farms and Summary Farm Statistics, Tennessee, 1930–1987, Selected Years | 384 |
| 11.2 | Farm Land Use Pattern, Tennessee, 1945–1987, Census Years | 385 |
| 11.3 | Gross and Net Income From Farming, Tennessee, 1950–1989, Selected Years | 386 |
| 11.4 | Farm Balance Sheet, Tennessee, 1985–1989 | 387 |
| 11.5 | Cash Receipts, by Commodity, Tennessee, 1985–1988 | 389 |
| 11.6 | Production of Selected Crops, Tennessee, 1950–1988, Selected Years | 390 |
| 11.7 | Number and Value of Livestock on Farms, Tennessee, January 1, 1930–1989, Selected Years | 392 |
| 11.8 | Manufactured Dairy Products, Tennessee, 1970–1988, Selected Years | 393 |
| 11.9 | Egg Production, Price, and Value of Production, Tennessee, 1960–1988 | 394 |
| 11.10 | Farm Production Expenses, Tennessee, 1984–1989 | 395 |
| 11.11 | Index Numbers of Prices Received by Farmers, Tennessee, Monthly, 1980–1988, Selected Years | 396 |
| 11.12 | Average Prices Received by Farmers for Selected Crops, Livestock, and Poultry Products, by Type of Product, Tennessee, 1960–1988, Selected Years | 397 |
| 11.13 | Selected Farm Statistics, Counties, 1987 | 398 |
| 11.14 | Farm Operator Characteristics, Counties, 1987 | 400 |
| 11.15 | Farm Income, by Source, Counties, 1988 | 403 |
| 11.16 | Cash Receipts from Farm Marketings, Counties, 1988 | 405 |
| 11.17 | Rural Farm Population by 1980 and 1970 Farm Definitions, Tennessee and Counties, 1980 | 408 |
| 11.18 | Rural Farm Population and Percent of Total Population, Southeastern States, 1950–1980, Decennial Census Years | 410 |
| 11.19 | Selected Farm Statistics, Southeastern States, 1987 | 411 |
| 11.20 | Number and Percent of Farms, by Economic Class, Southeastern States, 1987 | 412 |
| 11.21 | Farm Real Estate: Average Value of Land and Buildings per Acre, Southeastern States and United States, 1980–1989, Selected Years | 414 |
| 11.22 | Taxes on Farm Real Estate, Southeastern States, 1980–1986, Selected Years | 415 |
| 11.23 | Type of Farm Ownership, Southeastern States, 1987 | 415 |






TABLE OF CONTENTS
(Continued)


| Table Number | | Page Number |
|---|---|---|
| 11.24 | Farm Debt Outstanding (Including Operator Households), Southeastern States, 1975–1988, Selected Years | 416 |
| 11.25 | Indexes of Prices Received and Paid by Farmers, United States, 1973–1988 | 417 |
| 11.26 | Farm Marketings, 1984–1988, and Principal Commodities Ranking, Southeastern States and United States, 1988 | 418 |
| 11.27 | Cash Receipts, by Commodity, Southeastern States, 1988 | 419 |
| 11.28 | Government Payments for Farm Programs, Southeastern States, 1988 | 420 |
| 11.29 | Area of Timberland, by Ownership and Stocking Classes of Growing-Stock Trees, Tennessee, 1989 | 421 |
| 11.30 | Volume of Growing Stock and Sawtimber on Commercial Forest Land, Tennessee, 1989 | 421 |
| 11.31 | Average Annual Growth and Removal of Growing Stock on Timberland, by Ownership Class, and by Type of Wood, Tennessee, 1980–1989 | 421 |
| 11.32 | Changes in Timberland, Tennessee, 1980–1989 | 422 |
| 11.33 | Area of Commercial Forest Land, by Forest Type, and by Resource Region, Tennessee, 1989 | 423 |
| 11.34 | Selected Data on the Lumber and Wood Products Industry, Tennessee, 1987 | 423 |
| 11.35 | Total Land Area and Forest Land, by Type, Tennessee and Counties, 1989 | 424 |

TABLE 12.8-- LAND AND INLAND WATER AREA, TENNESSEE AND COUNTIES [In square miles]

| County | Total area | Land area | Inland water area |
|---|---|---|---|
| Anderson | 344.71 | 338.71 | 6.00 |
| Bedford | 475.35 | 475.12 | 0.23 |
| Benton | 436.11 | 392.01 | 44.10 |
| Bledsoe | 407.32 | 407.32 | 0.00 |
| Blount | 566.77 | 558.17 | 8.60 |
| Bradley | 331.51 | 327.41 | 4.10 |
| Campbell | 496.10 | 479.00 | 17.10 |
| Cannon | 265.65 | 265.65 | 0.00 |
| Carroll | 599.90 | 599.60 | 0.30 |
| Carter | 347.69 | 340.59 | 7.10 |
| Cheatham | 306.85 | 303.55 | 3.30 |
| Chester | 288.67 | 288.67 | 0.00 |
| Claiborne | 443.65 | 432.45 | 11.20 |
| Clay | 259.45 | 227.04 | 32.41 |
| Cocke | 442.95 | 432.05 | 10.90 |
| Coffee | 434.44 | 428.44 | 6.00 |
| Crockett | 266.14 | 265.94 | 0.20 |
| Cumberland | 684.45 | 682.32 | 2.13 |
| Davidson | 525.85 | 500.85 | 25.00 |
| Decatur | 345.06 | 329.96 | 15.10 |
| DeKalb | 329.35 | 290.55 | 38.80 |
| Dickson | 491.47 | 490.57 | 0.90 |
| Dyer | 531.08 | 519.68 | 11.40 |
| Fayette | 706.03 | 705.46 | 0.57 |
| Fentress | 498.70 | 498.00 | 0.70 |
| Franklin | 566.62 | 542.90 | 23.72 |
| Gibson | 603.14 | 602.47 | 0.67 |
| Giles | 610.65 | 610.45 | 0.20 |
| Grainger | 302.63 | 273.03 | 29.60 |
| Greene | 624.21 | 618.51 | 5.70 |
| Grundy | 361.21 | 361.21 | 0.00 |
| Hamblen | 175.84 | 156.44 | 19.40 |
| Hamilton | 575.63 | 539.03 | 36.60 |
| Hancock | 223.42 | 223.42 | 0.00 |
| Hardeman | 671.64 | 670.34 | 1.30 |
| Hardin | 595.20 | 578.30 | 16.90 |
| Hawkins | 499.51 | 485.51 | 14.00 |
| Haywood | 534.16 | 533.76 | 0.40 |
| Henderson | 525.77 | 519.99 | 5.78 |
| Henry | 593.09 | 559.78 | 33.31 |
| Hickman | 612.19 | 609.59 | 2.60 |
| Houston | 206.95 | 200.15 | 6.80 |
| Humphreys | 556.64 | 527.54 | 29.10 |
| Jackson | 321.88 | 307.86 | 14.02 |
| Jefferson | 313.84 | 265.44 | 48.40 |
| Johnson | 302.61 | 297.11 | 5.50 |
| Knox | 525.90 | 505.90 | 20.00 |
| Lake | 193.61 | 168.51 | 25.10 |
| Lauderdale | 506.29 | 474.49 | 31.80 |
| Lawrence | 617.78 | 617.27 | 0.51 |





TABLE 12.8-- LAND AND INLAND WATER AREA, TENNESSEE AND COUNTIES [In square miles] (Continued)

| County | Total area | Land area | Inland water area |
|---|---|---|---|
| Lewis | 282.55 | 282.29 | 0.26 |
| Lincoln | 570.78 | 570.78 | 0.00 |
| Loudon | 247.19 | 235.09 | 12.10 |
| McMinn | 432.35 | 428.95 | 3.40 |
| McNairy | 561.59 | 561.59 | 0.00 |
| Macon | 307.17 | 307.17 | 0.00 |
| Madison | 558.19 | 558.19 | 0.00 |
| Marion | 521.13 | 512.43 | 8.70 |
| Marshall | 376.49 | 376.49 | 0.00 |
| Maury | 616.40 | 616.31 | 0.09 |
| Meigs | 216.64 | 189.24 | 27.40 |
| Monroe | 652.62 | 648.22 | 4.40 |
| Montgomery | 542.76 | 538.66 | 4.10 |
| Moore | 130.76 | 128.69 | 2.07 |
| Morgan | 522.59 | 522.59 | 0.00 |
| Obion | 555.56 | 550.31 | 5.25 |
| Overton | 434.46 | 433.06 | 1.40 |
| Perry | 423.58 | 411.78 | 11.80 |
| Pickett | 175.18 | 159.38 | 15.80 |
| Polk | 442.10 | 437.50 | 4.60 |
| Putnam | 402.67 | 399.17 | 3.50 |
| Rhea | 336.87 | 308.97 | 27.90 |
| Roane | 394.92 | 356.72 | 38.20 |
| Robertson | 475.88 | 475.88 | 0.00 |
| Rutherford | 623.92 | 605.52 | 18.40 |
| Scott | 533.36 | 528.06 | 5.30 |
| Sequatchie | 265.71 | 265.51 | 0.20 |
| Sevier | 597.87 | 590.27 | 7.60 |
| Shelby | 785.71 | 771.61 | 14.10 |
| Smith | 325.62 | 312.78 | 12.84 |
| Stewart | 493.94 | 454.32 | 39.62 |
| Sullivan | 429.85 | 415.25 | 14.60 |
| Sumner | 543.95 | 529.05 | 14.90 |
| Tipton | 468.95 | 454.15 | 14.80 |
| Trousdale | 116.39 | 114.29 | 2.10 |
| Unicoi | 186.44 | 186.44 | 0.00 |
| Union | 247.15 | 218.25 | 28.90 |
| Van Buren | 273.62 | 272.52 | 1.10 |
| Warren | 434.67 | 430.58 | 4.09 |
| Washington | 329.87 | 326.27 | 3.60 |
| Wayne | 735.54 | 733.64 | 1.90 |
| Weakley | 581.93 | 581.43 | 0.50 |
| White | 376.15 | 373.00 | 3.15 |
| Williamson | 583.74 | 583.74 | 0.00 |
| Wilson | 583.09 | 570.49 | 12.60 |
| TENNESSEE | 42,143.56 | 41,154.74 | 988.82 |

Source: U.S. Department of Commerce, Bureau of the Census, Geography Division, *1980 Area Measurement Report*, October 16, 1981.

TABLE 12.11--NUMBER OF VISITORS TO THE GREAT SMOKY MOUNTAINS NATIONAL PARK, NORTH CAROLINA-TENNESSEE, MONTHLY, 1970–1989, SELECTED YEARS
[In thousands]

| Month | 1989 | 1988[a] | 1987 | 1986 | 1985 | 1984 | 1983 | 1980 | 1975 | 1970 |
|---|---|---|---|---|---|---|---|---|---|---|
| TOTAL | 8,338.0 | 8,786.1 | 10,209.8 | 9,836.3 | 9,319.3 | 8,508.4 | 8,435.5 | 8,441.0 | 8,541.5 | 6,778.5 |
| January | 214.0 | 169.0 | 260.1 | 206.5 | 174.0 | 157.6 | 175.0 | 207.7 | 172.8 | 103.6 |
| February | 200.0 | 175.6 | 227.9 | 200.2 | 198.4 | 231.1 | 211.1 | 192.2 | 191.4 | 126.1 |
| March | 341.0 | 309.0 | 414.9 | 456.9 | 422.0 | 300.5 | 288.7 | 259.7 | 352.9 | 228.1 |
| April | 507.0 | 504.3 | 569.6 | 648.9 | 598.9 | 545.7 | 472.0 | 553.4 | 490.7 | 325.4 |
| May | 812.0 | 664.3 | 868.5 | 825.4 | 631.7 | 638.0 | 682.6 | 716.0 | 770.9 | 543.9 |
| June | 1,195.0 | 1,245.6 | 1,316.7 | 1,283.5 | 1,215.8 | 1,140.6 | 1,059.3 | 1,105.9 | 1,222.3 | 1,017.3 |
| July | 1,340.0 | 1,669.5 | 1,627.5 | 1,761.9 | 1,610.6 | 1,444.9 | 1,526.0 | 1,439.4 | 1,491.8 | 1,334.5 |
| August | 1,231.0 | 1,470.6 | 1,512.7 | 1,400.4 | 1,391.1 | 1,281.5 | 1,252.0 | 1,410.2 | 1,612.3 | 1,324.6 |
| September | 809.0 | 986.9 | 990.0 | 920.4 | 996.0 | 925.6 | 880.4 | 802.5 | 714.3 | 600.6 |
| October | 1,077.0 | 969.4 | 1,576.5 | 1,285.4 | 1,340.4 | 1,133.7 | 1,266.2 | 1,075.6 | 982.8 | 806.5 |
| November | 422.0 | 389.5 | 586.5 | 560.4 | 503.2 | 430.3 | 433.8 | 447.7 | 356.2 | 208.3 |
| December | 190.0 | 232.4 | 276.8 | 286.4 | 237.2 | 278.9 | 188.3 | 230.7 | 183.1 | 159.6 |

a. New method of computing visitation; figures are not comparable to earlier years. In general, the change in computations had a greater impact on the winter months (October through April).

Source: U.S. Department of the Interior, National Park Service, January news releases, and direct correspondence.

TABLE 12.12--NUMBER OF VISITORS TO THE CHEROKEE NATIONAL FOREST, BY TYPE OF ACTIVITY, FISCAL YEAR 1989 [In thousands]

| Activity | Visitors | Activity | Visitors |
|---|---|---|---|
| Automobile travel | 2,378 | Picnicking | 1,217 |
| Bicycling | 60 | Recreation summer homes | 32 |
| Boating and sailing | 225 | Resorts | 143 |
| Camping | 773 | Sports and games | 165 |
| Fishing | 483 | Swimming related activities | 714 |
| Hiking and walking | 401 | Viewing scenery | 584 |
| Horseback riding | 86 | White-water activities | 354 |
| Hunting | 524 | Winter sports | 37 |
| Off-road vehicle travel | 308 | Other | 642 |
| | | TOTAL | 9,126 |

Note: Cherokee National Forest has 625,350 total acres; within this, there are 29 campgrounds, 29 picnic grounds, 9 swimming beaches, 13 boat launching sites.

Source: U.S. Department of Agriculture, Forest Service, Cleveland, Tennessee, direct correspondence.





TABLE 12.13--STATE PARKS AND RECREATION AREAS: LOCATION, ACREAGE, AND NUMBER OF VISITS, TENNESSEE, FISCAL YEAR 1990

| Name of park | County | Size (acres) | Number of visits |
|---|---|---|---|
| Big Cypress Tree | Weakley | 330 | 12,760 |
| Big Hill Pond | McNairy | 4,218 | 102,951 |
| Big Ridge | Union | 3,642 | 241,155 |
| Bledsoe Creek Camping Park | Sumner | 164 | 133,040 |
| Booker T. Washington | Hamilton | 353 | 499,564 |
| Burgess Falls | Putnam-White | 155 | 142,440 |
| Cedars of Lebanon | Wilson | 832 | 595,954 |
| Chickasaw | Chester-Hardeman | 1,280 | 683,482 |
| Cove Lake | Campbell | 673 | 930,052 |
| Cumberland Mountain | Cumberland | 1,562 | 721,660 |
| Cumberland Trail | Campbell | 90 | 24,900 |
| David Crockett Birth Place | Greene | 67 | 330,200 |
| David Crockett State Park | Lawrence | 1,071 | 799,847 |
| Dunbar Cave/Port Royal | Montgomery-Robertson | 136 | 147,815 |
| Edgar Evins | DeKalb | 6,279 | 263,601 |
| Fall Creek Falls | Bledsoe-Van Buren | 16,092 | 703,457 |
| Fort Loudoun | Monroe | 407 | 170,040 |
| Fort Pillow | Lauderdale | 1,629 | 76,997 |
| Frozen Head | Morgan | 11,651 | 165,528 |
| Harrison Bay | Hamilton | 1,199 | 736,401 |
| Henry Horton | Marshall | 1,141 | 1,013,372 |
| Hiwassee/Ocoee Rivers | Polk | 181 | 420,367 |
| Indian Mountain | Campbell | 213 | 291,278 |
| Long Hunter | Davidson-Rutherford-Wilson | 2,315 | 454,504 |
| Meeman-Shelby Forest | Shelby | 12,467 | 2,660,456 |
| Montgomery Bell | Dickson | 3,751 | 809,880 |
| Mousetail Landing | Perry | 1,219 | 475,805 |
| Natchez Trace | Benton-Carroll-Henderson | 11,100 | 1,144,012 |
| Nathan Bedford Forrest | Benton-Humphreys | 2,587 | 468,675 |
| Norris Dam | Anderson-Campbell | 4,038 | 774,966 |
| Old Stone Fort | Coffee | 796 | 240,891 |
| Panther Creek | Hamblen | 1,965 | 561,270 |
| Paris Landing | Henry | 773 | 1,272,667 |
| Pickett | Pickett | 865 | 356,507 |
| Pickwick Landing | Hardin | 1,392 | 1,541,523 |
| Pinson Mounds | Madison | 1,086 | 83,620 |
| Radnor Lake | Davidson | 957 | 723,776 |
| Red Clay | Bradley | 258 | 246,210 |
| Reelfoot Lake | Lake-Obion | 338 | 582,147 |
| Roan Mountain | Carter | 1,998 | 538,900 |
| Rock Island | Warren-White | 870 | 331,719 |
| South Cumberland[1] | Franklin-Grundy-Marion | 11,510 | 897,634 |
| Standing Stone | Overton | 1,055 | 433,822 |
| Sycamore Shoals | Carter | 49 | 180,860 |
| Tims Ford | Franklin | 413 | 229,015 |
| T. O. Fuller | Shelby | 384 | 331,181 |
| Warriors' Path | Sullivan | 870 | 2,546,229 |

1. The South Cumberland Park is made up of seven smaller parks or areas.

Source: Tennessee Department of Conservation, Division of State Parks, direct correspondence.

193
1991
Docs

Price $32.00

# TENNESSEE STATISTICAL ABSTRACT 1991

DOCUMENTS DEPARTMENT
JUL 30 1991
LIBRARY
UNIVERSITY OF CALIFORNIA

*Betty B. Vickers, Editor*
*Melissa A. Kirby, Assistant Editor*

**Center for Business and Economic Research**
**College of Business Administration**
**The University of Tennessee, Knoxville**

**July 1991**

TABLE 1.13--NET MIGRATION, BY SEX, BY RACE, AND BY AGE, TENNESSEE AND COUNTIES, 1975–1980 (Continued)

| County | Total net migration | Sex | | Race[1] | | Age[2] | | | |
|---|---|---|---|---|---|---|---|---|---|
| | | Male | Female | White | Black | 5–19 | 20–44 | 45–64 | 65 and over |
| Wayne | -176 | -137 | -39 | -133 | -43 | -65 | -190 | 81 | -2 |
| Weakley | 3,045 | 1,390 | 1,655 | 2,457 | 385 | 1,792 | 1,083 | 259 | -89 |
| White | 941 | 567 | 374 | 1,007 | -67 | 238 | 276 | 302 | 125 |
| Williamson | 10,806 | 5,827 | 4,979 | 10,801 | 7 | 3,802 | 5,035 | 1,743 | 226 |
| Wilson | 7,080 | 3,737 | 3,343 | 6,545 | 378 | 2,128 | 3,711 | 982 | 259 |
| TENNESSEE | 132,380 | 69,216 | 63,164 | 117,338 | 7,354 | 44,432 | 59,953 | 21,905 | 6,090 |

Note: Net migration is total in-migration less out-migration.
1. Total net migration includes races not shown separately.
2. Age in 1980. Persons under age 5 in 1980 are excluded.
Source: U.S. Department of Commerce, Bureau of the Census, *1980 Census of Population, Gross Migration for Counties: 1975 to 1980*, supplementary report.





TABLE 1.14--LAND AREA, POPULATION DENSITY, AND POPULATION LIVING IN URBAN AND RURAL AREAS, TENNESSEE AND COUNTIES, 1980

| County | Land area (square miles) | Population per square mile | Population | | Percent of total population | |
|---|---|---|---|---|---|---|
| | | | Urban | Rural | Urban | Rural |
| Anderson | 339 | 198.7 | 33,138 | 34,208 | 49.2 | 50.8 |
| Bedford | 475 | 58.8 | 13,530 | 14,386 | 48.5 | 51.5 |
| Benton | 392 | 38.0 | 3,279 | 11,622 | 22.0 | 78.0 |
| Bledsoe | 407 | 23.3 | 0 | 9,478 | 0.0 | 100.0 |
| Blount | 558 | 139.4 | 39,106 | 38,664 | 50.3 | 49.7 |
| Bradley | 327 | 206.6 | 30,775 | 36,772 | 45.6 | 54.4 |
| Campbell | 479 | 72.9 | 10,996 | 23,927 | 31.5 | 68.5 |
| Cannon | 266 | 38.5 | 0 | 10,234 | 0.0 | 100.0 |
| Carroll | 600 | 47.1 | 9,051 | 19,234 | 32.0 | 68.0 |
| Carter | 341 | 147.2 | 25,911 | 24,294 | 51.6 | 48.4 |
| Cheatham | 303 | 71.3 | 0 | 21,616 | 0.0 | 100.0 |
| Chester | 289 | 44.0 | 4,449 | 8,278 | 35.0 | 65.0 |
| Claiborne | 432 | 56.9 | 2,530 | 22,065 | 10.3 | 89.7 |
| Clay | 227 | 33.8 | 0 | 7,676 | 0.0 | 100.0 |
| Cocke | 432 | 66.6 | 7,580 | 21,212 | 26.3 | 73.7 |
| Coffee | 429 | 89.3 | 22,744 | 15,567 | 59.4 | 40.6 |
| Crockett | 266 | 56.2 | 2,615 | 12,326 | 17.5 | 82.5 |
| Cumberland | 682 | 42.0 | 6,394 | 22,282 | 22.3 | 77.7 |
| Davidson | 501 | 953.7 | 468,157 | 9,654 | 98.0 | 2.0 |
| Decatur | 330 | 32.9 | 0 | 10,857 | 0.0 | 100.0 |
| DeKalb | 291 | 46.7 | 3,839 | 9,750 | 28.3 | 71.7 |
| Dickson | 491 | 61.2 | 7,040 | 22,997 | 23.4 | 76.6 |
| Dyer | 520 | 66.7 | 18,650 | 16,013 | 53.8 | 46.2 |
| Fayette | 705 | 35.9 | 0 | 25,305 | 0.0 | 100.0 |
| Fentress | 498 | 29.8 | 0 | 14,826 | 0.0 | 100.0 |
| Franklin | 543 | 58.9 | 6,127 | 25,856 | 19.2 | 80.8 |
| Gibson | 602 | 82.2 | 22,893 | 26,574 | 46.3 | 53.7 |
| Giles | 610 | 40.4 | 7,184 | 17,441 | 29.2 | 70.8 |
| Grainger | 273 | 61.4 | 0 | 16,751 | 0.0 | 100.0 |
| Greene | 619 | 87.9 | 14,097 | 40,325 | 25.9 | 74.1 |
| Grundy | 361 | 38.2 | 0 | 13,787 | 0.0 | 100.0 |
| Hamblen | 156 | 316.0 | 19,683 | 29,617 | 39.9 | 60.1 |
| Hamilton | 539 | 533.8 | 259,049 | 28,691 | 90.0 | 10.0 |
| Hancock | 224 | 30.7 | 0 | 6,887 | 0.0 | 100.0 |
| Hardeman | 670 | 35.6 | 6,597 | 17,276 | 27.6 | 72.4 |
| Hardin | 578 | 38.5 | 6,992 | 15,288 | 31.4 | 68.6 |
| Hawkins | 486 | 90.0 | 14,900 | 28,851 | 34.1 | 65.9 |
| Haywood | 534 | 38.0 | 9,307 | 11,011 | 45.8 | 54.2 |
| Henderson | 520 | 41.1 | 5,934 | 15,456 | 27.7 | 72.3 |
| Henry | 560 | 51.2 | 10,812 | 17,844 | 37.7 | 62.3 |
| Hickman | 610 | 24.8 | 2,824 | 12,327 | 18.6 | 81.4 |
| Houston | 200 | 34.4 | 0 | 6,871 | 0.0 | 100.0 |
| Humphreys | 527 | 30.3 | 4,405 | 11,552 | 27.6 | 72.4 |
| Jackson | 308 | 30.5 | 0 | 9,398 | 0.0 | 100.0 |
| Jefferson | 266 | 117.6 | 5,612 | 25,672 | 17.9 | 82.1 |
| Johnson | 297 | 46.3 | 0 | 13,745 | 0.0 | 100.0 |
| Knox | 506 | 631.8 | 245,534 | 74,160 | 76.8 | 23.2 |
| Lake | 168 | 44.4 | 0 | 7,455 | 0.0 | 100.0 |
| Lauderdale | 475 | 51.7 | 6,366 | 18,189 | 25.9 | 74.1 |
| Lawrence | 617 | 55.3 | 10,184 | 23,926 | 29.9 | 70.1 |

TABLE 1.14--LAND AREA, POPULATION DENSITY, AND POPULATION LIVING IN URBAN AND RURAL AREAS, TENNESSEE AND COUNTIES, 1980 (Continued)

| County | Land area (square miles) | Population per square mile | Population | | Percent of total population | |
|---|---|---|---|---|---|---|
| | | | Urban | Rural | Urban | Rural |
| Lewis | 282 | 34.4 | 3,922 | 5,778 | 40.4 | 59.6 |
| Lincoln | 571 | 46.4 | 7,559 | 18,924 | 28.5 | 71.5 |
| Loudon | 235 | 121.5 | 9,389 | 19,164 | 32.9 | 67.1 |
| McMinn | 429 | 97.6 | 15,838 | 26,040 | 37.8 | 62.2 |
| McNairy | 562 | 40.1 | 3,979 | 18,546 | 17.7 | 82.3 |
| Macon | 307 | 51.1 | 3,808 | 11,892 | 24.3 | 75.7 |
| Madison | 558 | 133.6 | 50,338 | 24,208 | 67.5 | 32.5 |
| Marion | 512 | 47.7 | 6,269 | 18,147 | 25.7 | 74.3 |
| Marshall | 376 | 52.4 | 8,760 | 10,938 | 44.5 | 55.5 |
| Maury | 616 | 82.9 | 29,747 | 21,348 | 58.2 | 41.8 |
| Meigs | 189 | 39.3 | 0 | 7,431 | 0.0 | 100.0 |
| Monroe | 648 | 44.3 | 7,609 | 21,091 | 26.5 | 73.5 |
| Montgomery | 539 | 154.6 | 58,236 | 25,106 | 69.9 | 30.1 |
| Moore | 129 | 35.0 | 0 | 4,510 | 0.0 | 100.0 |
| Morgan | 523 | 31.7 | 59 | 16,545 | 0.4 | 99.6 |
| Obion | 550 | 59.6 | 13,171 | 19,610 | 40.2 | 59.8 |
| Overton | 433 | 40.6 | 3,372 | 14,203 | 19.2 | 80.8 |
| Perry | 412 | 14.8 | 0 | 6,111 | 0.0 | 100.0 |
| Pickett | 159 | 27.4 | 0 | 4,358 | 0.0 | 100.0 |
| Polk | 437 | 31.1 | 0 | 13,602 | 0.0 | 100.0 |
| Putnam | 399 | 119.5 | 23,145 | 24,545 | 48.5 | 51.5 |
| Rhea | 309 | 78.4 | 5,913 | 18,322 | 24.4 | 75.6 |
| Roane | 357 | 135.6 | 21,948 | 26,477 | 45.3 | 54.7 |
| Robertson | 476 | 77.8 | 13,994 | 23,027 | 37.8 | 62.2 |
| Rutherford | 605 | 138.9 | 47,179 | 36,879 | 56.1 | 43.9 |
| Scott | 528 | 36.5 | 3,275 | 15,984 | 17.0 | 83.0 |
| Sequatchie | 266 | 32.3 | 3,681 | 4,924 | 42.8 | 57.2 |
| Sevier | 590 | 70.2 | 7,766 | 33,652 | 18.8 | 81.2 |
| Shelby | 772 | 1,006.6 | 747,016 | 30,097 | 96.1 | 3.9 |
| Smith | 313 | 47.7 | 2,672 | 12,263 | 17.9 | 82.1 |
| Stewart | 454 | 19.1 | 0 | 8,665 | 0.0 | 100.0 |
| Sullivan | 415 | 346.9 | 106,315 | 37,653 | 73.8 | 26.2 |
| Sumner | 529 | 162.2 | 50,325 | 35,465 | 58.7 | 41.3 |
| Tipton | 454 | 72.5 | 6,065 | 26,865 | 18.4 | 81.6 |
| Trousdale | 114 | 53.8 | 2,674 | 3,463 | 43.6 | 56.4 |
| Unicoi | 186 | 88.0 | 7,652 | 8,710 | 46.8 | 53.2 |
| Union | 218 | 53.7 | 0 | 11,707 | 0.0 | 100.0 |
| Van Buren | 273 | 17.3 | 0 | 4,728 | 0.0 | 100.0 |
| Warren | 431 | 75.8 | 10,683 | 21,970 | 32.7 | 67.3 |
| Washington | 326 | 272.3 | 57,242 | 31,513 | 64.5 | 35.5 |
| Wayne | 734 | 19.0 | 0 | 13,946 | 0.0 | 100.0 |
| Weakley | 581 | 56.6 | 9,130 | 23,766 | 27.8 | 72.2 |
| White | 373 | 52.5 | 4,864 | 14,703 | 24.9 | 75.1 |
| Williamson | 584 | 99.5 | 28,976 | 29,132 | 49.9 | 50.1 |
| Wilson | 571 | 98.2 | 22,718 | 33,346 | 40.5 | 59.5 |
| TENNESSEE | 41,155 | 111.6 | 2,773,573 | 1,817,547 | 60.4 | 39.6 |

Note: Urban population includes all persons living in urbanized areas and in places of 2,500 or more inhabitants outside urbanized areas. Rural population is all population not classified as urban.

Source: U.S. Department of Commerce, Bureau of the Census, *1980 Census of Population, Number of Inhabitants, Tennessee.*





TABLE 1.15--LOCATION AND POPULATION, INCORPORATED PLACES, 1960–1990, DECENNIAL CENSUS YEARS

| Incorporated place | County | 1990 | 1980 | 1970 | 1960 | Percent change 1980–1990 |
|---|---|---|---|---|---|---|
| Adams | Robertson | 587 | 600 | 458 | (X) | -2.2 |
| Adamsville | McNairy | 1,745 | 1,453 | 1,344 | 1,046 | 20.1 |
| Alamo | Crockett | 2,426 | 2,615 | 2,499 | 1,665 | -7.2 |
| Alcoa | Blount | 6,400 | 6,870 | 7,739 | 6,395 | -6.8 |
| Alexandria | DeKalb | 730 | 689 | 680 | 599 | 6.0 |
| Algood | Putnam | 2,399 | 2,406 | 1,808 | 886 | -0.3 |
| Allardt | Fentress | 609 | 654 | 610 | (X) | -6.9 |
| Altamont | Grundy | 679 | 679 | 546 | 552 | 0.0 |
| Ardmore | Giles | 866 | 835 | 601 | 195 | 3.7 |
| Arlington | Shelby | 1,541 | 1,778 | 1,349 | 620 | -13.3 |
| Ashland City | Cheatham | 2,552 | 2,329 | 2,027 | 1,400 | 9.6 |
| Athens | McMinn | 12,054 | 12,080 | 11,790 | 12,103 | -0.2 |
| Atoka | Tipton | 659 | 691 | 446 | 357 | -4.6 |
| Atwood | Carroll | 1,066 | 1,143 | 937 | 461 | -6.7 |
| Auburntown | Cannon | 240 | 204 | 213 | 256 | 17.6 |
| Baileyton | Greene | 309 | 333 | 258 | 206 | -7.2 |
| Baneberry[1] | Jefferson | 218 | 12 | (X) | (X) | (X) |
| Bartlett | Shelby | 26,989 | 18,691[4] | 1,150 | 508 | 44.4 |
| Baxter | Putnam | 1,289 | 1,411 | 1,229 | 853 | -8.6 |
| Beersheba Springs | Grundy | 596 | 643 | 560 | 577 | -7.3 |
| Bell Buckle | Bedford | 326 | 450 | 393 | 318 | -27.6 |
| Belle Meade | Davidson | 2,839 | 3,182 | 2,933 | 3,082 | -10.8 |
| Bells | Crockett | 1,643 | 1,571 | 1,474 | 1,232 | 4.6 |
| Benton | Polk | 992 | 1,115 | 749 | 638 | -11.0 |
| Berry Hill | Davidson | 802 | 1,113 | 1,517 | 1,551 | -27.9 |
| Bethel Springs | McNairy | 755 | 873 | 781 | 533 | -13.5 |
| Big Sandy | Benton | 505 | 650 | 539 | 492 | -22.3 |
| Blaine | Grainger | 1,326 | 1,147 | (X) | (X) | 15.6 |
| Bluff City | Sullivan | 1,390 | 1,121 | 985 | 948 | 24.0 |
| Bolivar | Hardeman | 5,969 | 6,597 | 6,674 | 3,338 | -9.5 |
| Braden | Fayette | 354 | 293 | (X) | (X) | 20.8 |
| Bradford | Gibson | 1,154 | 1,146 | 968 | 763 | 0.7 |
| Brentwood | Williamson | 16,392 | 10,701 | 4,099 | (X) | 53.2 |
| Brighton | Tipton | 717 | 976 | 952 | 652 | -26.5 |
| Bristol | Sullivan | 23,421 | 23,986 | 20,064 | 17,582 | -2.4 |
| Brownsville | Haywood | 10,019 | 9,307 | 7,011 | 5,424 | 7.7 |
| Bruceton | Carroll | 1,586 | 1,579 | 1,450 | 1,158 | 0.4 |
| Bulls Gap | Hawkins | 659 | 821 | 774 | 682 | -19.7 |
| Burlison | Tipton | 394 | 386 | 397 | (X) | 2.1 |
| Burns | Dickson | 1,127 | 777 | 456 | 386 | 45.0 |
| Byrdstown | Pickett | 998 | 884 | 582 | 613 | 12.9 |
| Calhoun | McMinn | 552 | 590 | 624 | (X) | -6.4 |
| Camden | Benton | 3,643 | 3,586 | 3,052 | 2,774 | 1.6 |
| Carthage | Smith | 2,386 | 2,672 | 2,491 | 2,021 | -10.7 |
| Caryville | Campbell | 1,751 | 2,039 | 648 | (X) | -14.1 |
| Cedar Hill | Robertson | 347 | 420 | 355 | (X) | -17.4 |
| Celina | Clay | 1,493 | 1,580 | 1,370 | 1,228 | -5.5 |
| Centerstown | Warren | 332 | 300 | 181 | 169 | 10.7 |
| Centerville | Hickman | 3,616 | 2,824 | 2,592 | 1,678 | 28.0 |
| Chapel Hill | Marshall | 833 | 861 | 752 | 630 | -3.3 |
| Charleston | Bradley | 653 | 756 | 792 | 764 | -13.6 |
| Charlotte | Dickson | 854 | 788 | 610 | 551 | 8.4 |
| Chattanooga | Hamilton | 152,466 | 169,514[4] | 119,923 | 130,009 | -10.1 |

TABLE 1.15--LOCATION AND POPULATION, INCORPORATED PLACES, 1960–1990, DECENNIAL CENSUS YEARS (Continued)

| Incorporated urban place | County | 1990 | 1980 | 1970 | 1960 | Percent change 1980–1990 |
|---|---|---|---|---|---|---|
| Church Hill | Hawkins | 4,834 | 4,110 | 2,822 | 769 | 17.6 |
| Clarksburg | Carroll | 321 | 400 | 349 | (X) | -19.8 |
| Clarksville | Montgomery | 75,494 | 60,591 | 31,719 | 22,021 | 24.6 |
| Cleveland | Bradley | 30,354 | 26,415 | 21,446 | 16,196 | 14.9 |
| Clifton | Wayne | 620 | 773 | 737 | 708 | -19.8 |
| Clinton | Anderson | 8,972 | 7,790[a] | 4,794 | 4,943 | 15.2 |
| Coalmont | Grundy | 813 | 625 | 518 | 458 | 30.1 |
| Collegedale | Hamilton | 5,048 | 4,607 | 3,031 | (X) | 9.6 |
| Collierville | Shelby | 14,427 | 7,839 | 3,651 | 2,020 | 84.0 |
| Collinwood | Wayne | 1,014 | 1,064 | 922 | 596 | -4.7 |
| Columbia | Maury | 28,583 | 26,570[a] | 21,471 | 17,624 | 7.6 |
| Cookeville | Putnam | 21,744 | 21,604[a] | 14,403 | 7,805 | 0.6 |
| Copperhill | Polk | 362 | 418 | 563 | 631 | -13.4 |
| Cornersville | Marshall | 683 | 722 | 655 | 314 | -5.4 |
| Cottage Grove | Henry | 85 | 117 | 119 | 130 | -27.4 |
| Covington | Tipton | 7,487 | 6,065 | 5,801 | 5,298 | 23.4 |
| Cowan | Franklin | 1,738 | 1,790 | 1,772 | 1,979 | -2.9 |
| Crab Orchard | Cumberland | 876 | 1,065 | (X) | (X) | -17.7 |
| Cross Plains | Robertson | 1,025 | 655 | (X) | (X) | 56.5 |
| Crossville | Cumberland | 6,930 | 6,394 | 5,381 | 4,668 | 8.4 |
| Crump[1] | Hardin | 2,028 | (X) | (X) | (X) | (X) |
| Cumberland City | Stewart | 319 | 276 | 416 | 314 | 15.6 |
| Cumberland Gap | Claiborne | 210 | 263 | 231 | 291 | -20.2 |
| Dandridge | Jefferson | 1,540 | 1,383 | 1,270 | 829 | 11.4 |
| Dayton | Rhea | 5,671 | 5,582[a] | 4,361 | 3,500 | 1.6 |
| Decatur | Meigs | 1,361 | 1,069 | 698 | 681 | 27.3 |
| Decaturville | Decatur | 879 | 1,004 | 958 | 571 | -12.5 |
| Decherd | Franklin | 2,196 | 2,233 | 2,148 | 1,704 | -1.7 |
| Dickson | Dickson | 8,791 | 7,040 | 5,665 | 5,028 | 24.9 |
| Dover | Stewart | 1,341 | 1,197 | 1,179 | 736 | 12.0 |
| Dowelltown | DeKalb | 308 | 341 | 329 | 279 | -9.7 |
| Doyle | White | 345 | 344 | 446 | (X) | 0.3 |
| Dresden | Weakley | 2,488 | 2,256 | 1,939 | 1,510 | 10.3 |
| Ducktown | Polk | 421 | 583 | 562 | 741 | -27.8 |
| Dunlap | Sequatchie | 3,731 | 3,681 | 1,672 | 1,488 | 1.4 |
| Dyer | Gibson | 2,204 | 2,442 | 2,501 | 1,909 | -9.7 |
| Dyersburg | Dyer | 16,317 | 15,856 | 14,523 | 12,499 | 2.9 |
| Eagleville | Rutherford | 462 | 444 | 437 | 363 | 4.1 |
| East Ridge | Hamilton | 21,101 | 21,236 | 21,799 | 19,570 | -0.6 |
| Eastview | McNairy | 563 | 552 | 423 | (X) | 2.0 |
| Elizabethton | Carter | 11,931 | 12,431 | 12,269 | 10,896 | -4.0 |
| Elkton | Giles | 448 | 540 | 341 | 199 | -17.0 |
| Englewood | McMinn | 1,611 | 1,840 | 1,878 | 1,574 | -12.4 |
| Enville | McNairy-Chester | 211 | 287 | 228 | 250 | -26.5 |
| Erin | Houston | 1,586 | 1,614 | 1,165 | 1,097 | -1.7 |
| Erwin | Unicoi | 5,015 | 5,283 | 4,715 | 3,210 | -5.1 |
| Estill Springs | Franklin | 1,408 | 1,324 | 919 | 734 | 6.3 |
| Ethridge | Lawrence | 565 | 548 | (X) | (X) | 3.1 |
| Etowah | McMinn | 3,815 | 3,898 | 3,736 | 3,223 | -2.1 |
| Fairview | Williamson | 4,210 | 3,648 | 1,630 | 1,017 | 15.4 |
| Farragut | Knox | 12,793 | 6,279 | (X) | (X) | 103.7 |
| Fayetteville | Lincoln | 6,921 | 7,651[a] | 7,691 | 6,804 | -9.5 |
| Finger | McNairy | 279 | 245 | (X) | (X) | 13.9 |





TABLE 1.15--LOCATION AND POPULATION, INCORPORATED PLACES, 1960–1990, DECENNIAL CENSUS YEARS (Continued)

| Incorporated urban place | County | 1990 | 1980 | 1970 | 1960 | Percent change 1980–1990 |
|---|---|---|---|---|---|---|
| Forest Hills | Davidson | 4,231 | 4,516 | 4,255 | 2,101 | -6.3 |
| Franklin | Williamson | 20,098 | 13,424[a] | 9,497 | 6,977 | 49.7 |
| Friendship | Crockett | 467 | 763 | 441 | 399 | -38.8 |
| Friendsville | Blount | 792 | 694 | 575 | 606 | 14.1 |
| Gadsden | Crockett | 561 | 683 | 523 | 222 | -17.9 |
| Gainesboro | Jackson | 1,002 | 1,119 | 1,101 | 1,021 | -10.5 |
| Gallatin | Sumner | 18,794 | 17,191 | 13,253 | 7,901 | 9.3 |
| Gallaway | Fayette | 762 | 804 | 304 | (X) | -5.2 |
| Garland | Tipton | 194 | 301 | 292 | 168 | -35.5 |
| Gates | Lauderdale | 608 | 729 | 523 | 291 | -16.6 |
| Gatlinburg | Sevier | 3,417 | 3,500 | 2,329 | 1,764 | -2.4 |
| Germantown | Shelby | 32,893 | 22,722[a] | 3,474 | 1,104 | 44.8 |
| Gibson | Gibson | 281 | 458 | 302 | 297 | -38.6 |
| Gilt Edge | Tipton | 447 | 404 | 406 | (X) | 10.6 |
| Gleason | Weakley | 1,402 | 1,335 | 1,314 | 900 | 5.0 |
| Goodlettsville | Davidson-Sumner | 11,219 | 8,327 | 6,168 | 3,163 | 34.7 |
| Gordonsville | Smith | 891 | 893 | 601 | 249 | -0.2 |
| Grand Junction | Hardeman | 365 | 366 | 427 | 446 | -0.3 |
| Graysville | Rhea | 1,301 | 1,380 | 951 | 838 | -5.7 |
| Greenback | Loudon | 611 | 546 | 318 | 285 | 11.9 |
| Greenbrier | Robertson | 2,873 | 3,180 | 2,279 | 1,238 | -9.7 |
| Greeneville | Greene | 13,532 | 14,097 | 13,722 | 11,759 | -4.0 |
| Greenfield | Weakley | 2,105 | 2,109 | 2,050 | 1,779 | -0.2 |
| Gruetli-Laager | Grundy | 1,810 | 2,021 | (X) | (X) | -10.4 |
| Guys | McNairy | 497 | 486 | (X) | (X) | 2.3 |
| Halls | Lauderdale | 2,431 | 2,444 | 2,323 | 1,890 | -0.5 |
| Harriman | Roane | 7,119 | 8,303 | 8,734 | 5,931 | -14.3 |
| Hartsville | Trousdale | 2,188 | 2,674 | 2,243 | 1,712 | -18.2 |
| Henderson | Chester | 4,760 | 4,449 | 3,581 | 2,691 | 7.0 |
| Hendersonville | Sumner | 32,188 | 26,561 | 412 | (X) | 21.2 |
| Henning | Lauderdale | 802 | 638 | 605 | 466 | 25.7 |
| Henry | Henry | 317 | 295 | 302 | 178 | 7.5 |
| Hickory Valley | Hardeman | 159 | 252 | 180 | 179 | -36.9 |
| Hohenwald | Lewis | 3,760 | 3,922 | 3,385 | 2,194 | -4.1 |
| Hollow Rock | Carroll | 902 | 955 | 722 | 568 | -5.5 |
| Hombeak | Obion | 445 | 452 | 418 | 307 | -1.5 |
| Hornsby | Hardeman | 313 | 401 | 212 | 228 | -21.9 |
| Humboldt | Gibson | 9,651 | 10,209 | 10,066 | 8,482 | -5.5 |
| Huntingdon | Carroll | 4,180 | 4,345 | 3,661 | 2,119 | -3.8 |
| Huntland | Franklin | 885 | 983 | 849 | 500 | -10.0 |
| Huntsville | Scott | 660 | 519 | 337 | (X) | 27.2 |
| Iron City | Lawrence-Wayne | 402 | 482 | 504 | (X) | -16.6 |
| Jacksboro | Campbell | 1,568 | 1,722 | 689 | (X) | -8.9 |
| Jackson | Madison | 48,949 | 49,258[a] | 39,996 | 34,376 | -0.6 |
| Jamestown | Fentress | 1,862 | 2,364 | 1,899 | 1,727 | -21.2 |
| Jasper | Marion | 2,780 | 2,633 | 2,009 | 1,450 | 5.6 |
| Jefferson City | Jefferson | 5,494 | 5,639[a] | 5,124 | 4,550 | -2.6 |
| Jellico | Campbell | 2,447 | 2,798 | 2,235 | 2,210 | -12.5 |
| Johnson City[2] | Carter-Washington | 49,381 | 45,642[a] | 33,770 | 31,187 | 8.2 |
| Jonesborough | Washington | 3,091 | 2,829 | 1,510 | 1,148 | 9.3 |
| Kenton | Gibson-Obion | 1,366 | 1,551 | 1,439 | 1,095 | -11.9 |

TABLE 1.15--LOCATION AND POPULATION, INCORPORATED PLACES, 1960–1990, DECENNIAL CENSUS YEARS (Continued)

| Incorporated urban place | County | 1990 | 1980 | 1970 | 1960 | Percent change 1980–1990 |
|---|---|---|---|---|---|---|
| Kimball | Marion | 1,243 | 1,220 | 807 | (X) | 1.9 |
| Kingsport | Hawkins-Sullivan | 36,365 | 32,027 | 31,938 | 26,314 | 13.5 |
| Kingston | Roane | 4,552 | 4,561 | 4,142 | 2,010 | -0.2 |
| Kingston Springs | Cheatham | 1,529 | 1,017 | 312 | (X) | 50.3 |
| Knoxville | Knox | 165,121 | 175,045 | 174,587 | 111,827 | -5.7 |
| Lafayette | Macon | 3,641 | 3,808 | 2,583 | 1,590 | -4.4 |
| LaFollette | Campbell | 7,192 | 8,198 | 6,902 | 6,204 | -12.3 |
| LaGrange | Fayette | 167 | 185 | 213 | 217 | -9.7 |
| Lake City | Anderson | 2,166 | 2,335 | 1,923 | 1,914 | -7.2 |
| Lakeland | Shelby | 1,204 | 612 | (X) | (X) | 96.7 |
| Lakesite | Hamilton | 732 | 651 | (X) | (X) | 12.4 |
| Lakewood | Davidson | 2,009 | 2,325 | 2,282 | 1,896 | -13.6 |
| LaVergne | Rutherford | 7,499 | 5,793[4] | (X) | (X) | 29.4 |
| Lawrenceburg | Lawrence | 10,412 | 10,184 | 8,889 | 8,042 | 2.2 |
| Lebanon | Wilson | 15,208 | 13,004[4] | 12,492 | 10,512 | 16.9 |
| Lenoir City | Loudon | 6,147 | 5,505[4] | 5,324 | 4,979 | 11.7 |
| Lewisburg | Marshall | 9,879 | 8,760 | 7,207 | 6,338 | 12.8 |
| Lexington | Henderson | 5,810 | 5,934 | 5,024 | 3,943 | -2.1 |
| Liberty | DeKalb | 391 | 365 | 332 | 293 | 7.1 |
| Linden | Perry | 1,099 | 1,087 | 1,062 | 1,086 | 1.1 |
| Livingston | Overton | 3,809 | 3,372 | 3,050 | 2,817 | 13.0 |
| Lobelville | Perry | 830 | 993 | 773 | 449 | -16.4 |
| Lookout Mountain | Hamilton | 1,901 | 1,886 | 1,741 | 1,817 | 0.8 |
| Loretto | Lawrence | 1,515 | 1,612 | 1,375 | 929 | -6.0 |
| Loudon | Loudon | 4,026 | 4,199 | 3,728 | 3,812 | -4.1 |
| Luttrell | Union | 812 | 962 | 819 | (X) | -15.6 |
| Lynchburg | Moore | 4,721 | 4,510 | 538 | 396 | 4.7 |
| Lynnville | Giles | 344 | 383 | 327 | 362 | -10.2 |
| McEwen | Humphreys | 1,442 | 1,352 | 1,237 | 979 | 6.7 |
| McKenzie[3] | Carroll-Henry-Weakley | 5,168 | 5,405 | 4,873 | 3,780 | -4.4 |
| McLemoresville | Carroll | 280 | 311 | 328 | 285 | -10.0 |
| McMinnville | Warren | 11,194 | 11,227[4] | 10,662 | 9,013 | -0.3 |
| Madisonville | Monroe | 3,033 | 2,884 | 2,614 | 1,812 | 5.2 |
| Manchester | Coffee | 7,709 | 7,250 | 6,208 | 3,930 | 6.3 |
| Martin | Weakley | 8,600 | 8,898 | 7,781 | 4,750 | -3.3 |
| Maryville | Blount | 19,208 | 17,480 | 13,808 | 10,348 | 9.9 |
| Mason | Tipton | 337 | 471 | 443 | 407 | -28.5 |
| Maury City | Crockett | 782 | 989 | 813 | 624 | -20.9 |
| Maynardville | Union | 1,298 | 924 | 702 | 620 | 40.5 |
| Medina | Gibson | 658 | 687 | 755 | 722 | -4.2 |
| Medon | Madison | 137 | 169 | 136 | 97 | -18.9 |
| Memphis | Shelby | 610,337 | 646,170[4] | 623,988 | 497,524 | -5.5 |
| Michie | McNairy | 677 | 530 | 377 | (X) | 27.7 |
| Middleton | Hardeman | 536 | 596 | 654 | 461 | -10.1 |
| Milan | Gibson | 7,512 | 8,083 | 7,313 | 5,208 | -7.1 |
| Milledgeville | Hardin-Chester-McNairy | 279 | 392 | 349 | (X) | -28.8 |
| Millersville | Sumner | 2,575 | 1,415 | (X) | (X) | 82.0 |
| Millington | Shelby | 17,866 | 20,236 | 21,177 | 6,059 | -11.7 |
| Minor Hill | Giles | 372 | 564 | 315 | (X) | -34.0 |





TABLE 1.15--LOCATION AND POPULATION, INCORPORATED PLACES, 1960–1990, DECENNIAL CENSUS YEARS (Continued)

| Incorporated urban place | County | 1990 | 1980 | 1970 | 1960 | Percent change 1980–1990 |
|---|---|---|---|---|---|---|
| Mitchellville | Sumner | 193 | 209 | 177 | 184 | -7.7 |
| Monteagle | Marion-Grundy | 1,138 | 1,126 | 934 | (X) | 1.1 |
| Monterey | Putnam | 2,559 | 2,610 | 2,351 | 2,069 | -2.0 |
| Morrison | Warren | 570 | 587 | 379 | 294 | -2.9 |
| Morristown | Hamblen | 21,385 | 21,422[4] | 20,318 | 21,267 | -0.2 |
| Moscow | Fayette | 384 | 499 | 448 | 368 | -23.0 |
| Mosheim | Greene | 1,451 | 1,539 | (X) | (X) | -5.7 |
| Mount Carmel | Hawkins | 4,082 | 3,764 | 2,821 | (X) | 8.4 |
| Mount Juliet | Wilson | 5,389 | 2,879 | (X) | (X) | 87.2 |
| Mount Pleasant | Maury | 4,278 | 3,891 | 3,530 | 2,921 | 9.9 |
| Mountain City | Johnson | 2,169 | 2,125 | 1,883 | 1,379 | 2.1 |
| Munford | Tipton | 2,326 | 2,336 | 1,281 | 1,014 | -0.4 |
| Murfreesboro | Rutherford | 44,922 | 32,845 | 26,360 | 18,991 | 36.8 |
| Nashville[4] | Davidson | 487,973 | 455,651 | 426,029 | 154,563 | 7.1 |
| New Hope | Marion | 854 | 681 | (X) | (X) | 25.4 |
| New Johnsonville | Humphreys | 1,643 | 1,824 | 970 | 559 | -9.9 |
| New Market | Jefferson | 1,086 | 1,216 | (X) | (X) | -10.7 |
| New Tazewell | Claiborne | 1,864 | 1,677 | 1,192 | 768 | 11.2 |
| Newbern | Dyer | 2,515 | 2,794 | 2,124 | 1,695 | -10.0 |
| Newport | Cocke | 7,123 | 7,580 | 7,328 | 6,448 | -6.0 |
| Niota | McMinn | 745 | 765 | 629 | 679 | -2.6 |
| Normandy | Bedford | 118 | 118 | 122 | 119 | 0.0 |
| Norris | Anderson | 1,303 | 1,374 | 1,359 | 1,389 | -5.2 |
| Oak Hill | Davidson | 4,301 | 4,609 | 4,645 | 4,490 | -6.7 |
| Oak Ridge | Anderson-Roane | 27,310 | 27,662 | 28,319 | 27,169 | -1.3 |
| Oakdale | Morgan | 268 | 323 | 376 | 470 | -17.0 |
| Oakland | Fayette | 392 | 472 | 353 | 306 | -16.9 |
| Obion | Obion | 1,241 | 1,282 | 1,010 | 1,097 | -3.2 |
| Oliver Springs | Anderson-Morgan-Roane | 3,433 | 3,659 | 3,405 | 1,163 | -6.2 |
| Oneida | Scott | 3,502 | 4,271[4] | 2,602 | 2,480 | -18.0 |
| Orlinda | Robertson | 469 | 382 | 347 | (X) | 22.8 |
| Orme | Marion | 150 | 181 | 122 | 171 | -17.1 |
| Palmer | Grundy | 769 | 1,027 | 898 | 1,069 | -25.1 |
| Paris | Henry | 9,332 | 10,728 | 9,892 | 9,325 | -13.0 |
| Parker's Crossroads | Henderson | 161 | 186 | (X) | (X) | -13.4 |
| Parrottsville | Cocke | 121 | 118 | 115 | 91 | 2.5 |
| Parsons | Decatur | 2,033 | 2,422 | 2,167 | 1,859 | -16.1 |
| Pegram | Cheatham | 1,371 | 1,081 | (X) | (X) | 26.8 |
| Petersburg | Lincoln-Marshall | 514 | 681 | 463 | 423 | -24.5 |
| Philadelphia | Loudon | 463 | 507 | 554 | (X) | -8.7 |
| Pigeon Forge | Sevier | 3,027 | 1,822 | 1,361 | (X) | 66.1 |
| Pikeville | Bledsoe | 1,771 | 2,085 | 1,454 | 951 | -15.1 |
| Piperton | Fayette | 612 | 746 | (X) | (X) | -18.0 |
| Pittman Center | Sevier | 478 | 488 | (X) | (X) | -2.0 |
| Pleasant Hill | Cumberland | 494 | 371 | 293 | 267 | 33.2 |
| Portland | Sumner | 5,165 | 4,030 | 2,872 | 2,424 | 28.2 |
| Powell's Crossroads | Marion | 1,098 | 918 | (X) | (X) | 19.6 |
| Puryear | Giles | 7,895 | 7,184 | 6,989 | 6,616 | 9.9 |
| | Henry | 592 | 624 | 458 | 408 | -5.1 |

TABLE 1.15--LOCATION AND POPULATION, INCORPORATED PLACES, 1960–1990, DECENNIAL CENSUS YEARS (Continued)

| Incorporated urban place | County | 1990 | 1980 | 1970 | 1960 | Percent change 1980–1990 |
|---|---|---|---|---|---|---|
| Ramer | McNairy | 337 | 429 | 347 | 358 | -21.4 |
| Red Bank | Hamilton | 12,322 | 13,129 | 12,715 | 10,777 | -6.1 |
| Red Boiling Springs | Macon | 905 | 1,173 | 726 | 597 | -22.8 |
| Rickman | Overton | n.a. | 798 | (X) | (X) | (X) |
| Ridgely | Lake | 1,775 | 1,932 | 1,657 | 1,464 | -8.1 |
| Ridgeside | Hamilton | 400 | 417 | 458 | 448 | -4.1 |
| Ridgetop | Davidson-Robertson | 1,132 | 1,225 | 858 | 372 | -7.6 |
| Ripley | Lauderdale | 6,188 | 6,366 | 4,794 | 3,782 | -2.8 |
| Rives | Obion | 344 | 386 | 385 | 291 | -10.9 |
| Rockford | Blount | 646 | 567 | (X) | (X) | 13.9 |
| Rockwood | Roane | 5,348 | 5,695[4] | 5,259 | 5,345 | -6.1 |
| Rogersville | Hawkins | 4,149 | 4,368 | 4,076 | 3,121 | -5.0 |
| Rossville | Fayette | 291 | 379 | 410 | 183 | -23.2 |
| Rutherford | Gibson | 1,303 | 1,378 | 1,385 | 983 | -5.4 |
| Rutledge | Grainger | 903 | 1,058 | 863 | 793 | -14.7 |
| St. Joseph | Lawrence | 789 | 897 | 637 | 547 | -12.0 |
| Saltillo | Hardin | 383 | 434 | 423 | 397 | -11.8 |
| Samburg | Obion | 374 | 465 | 463 | 451 | -19.6 |
| Sardis | Henderson | 305 | 301 | 350 | 274 | 1.3 |
| Saulsbury | Hardeman | 106 | 156 | 156 | 141 | -32.1 |
| Savannah | Hardin | 6,547 | 6,992 | 5,576 | 4,315 | -6.4 |
| Scotts Hill | Henderson-Decatur | 594 | 668 | 548 | 298 | -11.1 |
| Selmer | McNairy | 3,838 | 3,979 | 3,495 | 1,897 | -3.5 |
| Sevierville | Sevier | 7,178 | 5,444 | 2,661 | 2,890 | 31.9 |
| Sharon | Weakley | 1,047 | 1,134 | 1,188 | 966 | -7.7 |
| Shelbyville | Bedford | 14,049 | 13,530 | 12,262 | 10,466 | 3.8 |
| Signal Mountain | Hamilton | 7,034 | 5,818 | 4,839 | 3,413 | 20.9 |
| Silerton | Hardeman-Chester | 59 | 100 | 88 | 84 | -41.0 |
| Slayden | Dickson | 111 | 69 | 95 | 101 | 60.9 |
| Smithville | DeKalb | 3,791 | 3,839 | 2,997 | 2,348 | -1.3 |
| Smyrna | Rutherford | 13,647 | 9,441[4] | 5,698 | 3,612 | 44.6 |
| Sneedville | Hancock | 1,446 | 1,110 | 874 | 799 | 30.3 |
| Soddy-Daisy | Hamilton | 8,240 | 8,388 | 7,569 | (X) | -1.8 |
| Somerville | Fayette | 2,047 | 2,264 | 1,816 | 1,820 | -9.6 |
| South Carthage | Smith | 851 | 1,004 | 859 | (X) | -15.2 |
| South Fulton | Obion | 2,688 | 2,980 | 3,122 | 2,512 | -9.8 |
| South Pittsburg | Marion | 3,295 | 3,636 | 3,613 | 4,130 | -9.4 |
| Sparta | White | 4,681 | 4,864 | 4,930 | 4,510 | -3.8 |
| Spencer | Van Buren | 1,125 | 1,126 | 1,179 | 870 | -0.1 |
| Spring City | Rhea | 2,199 | 1,951 | 1,756 | 1,800 | 12.7 |
| Spring Hill | Williamson-Maury | 1,464 | 989 | 685 | 689 | 48.0 |
| Springfield | Robertson | 11,227 | 10,814 | 9,720 | 9,221 | 3.8 |
| Stanton | Haywood | 487 | 540 | 372 | 458 | -9.8 |
| Stantonville | McNairy | 264 | 271 | 296 | (X) | -2.6 |
| Surgoinsville | Hawkins | 1,499 | 1,536 | 1,285 | 1,132 | -2.4 |
| Sweetwater | Monroe | 5,066 | 5,175 | 4,340 | 4,145 | -2.1 |
| Tazewell | Claiborne | 2,150 | 2,090 | 1,860 | 1,264 | 2.9 |
| Tellico Plains | Monroe | 657 | 698 | 773 | 794 | -5.9 |
| Tennessee Ridge | Houston | 1,271 | 1,325 | 664 | 324 | -4.1 |





TABLE 1.15--LOCATION AND POPULATION, INCORPORATED PLACES, 1960–1990, DECENNIAL CENSUS YEARS (Continued)

| Incorporated urban place | County | 1990 | 1980 | 1970 | 1960 | Percent change 1980–1990 |
|---|---|---|---|---|---|---|
| Tiptonville | Lake | 2,149 | 2,438 | 2,407 | 2,068 | -11.9 |
| Toone | Hardeman | 279 | 355 | 200 | 202 | -21.4 |
| Townsend | Blount | 329 | 351 | 267 | 283 | -6.3 |
| Tracy City | Grundy | 1,556 | 1,434 | 1,388 | 1,577 | 8.5 |
| Trenton | Gibson | 4,836 | 4,601 | 4,226 | 4,225 | 5.1 |
| Trezevant | Carroll | 874 | 921 | 877 | 944 | -5.1 |
| Trimble | Dyer-Obion | 694 | 722 | 675 | 581 | -3.9 |
| Troy | Obion | 1,047 | 1,093 | 826 | 587 | -4.2 |
| Tullahoma | Coffee-Franklin | 16,761 | 15,800 | 15,311 | 12,242 | 6.1 |
| Tusculum | Greene | 1,918 | 2,190 | 1,180 | 1,433 | -12.4 |
| Union City | Obion | 10,513 | 10,436 | 11,925 | 8,837 | 0.7 |
| Vanleer | Dickson | 369 | 401 | 320 | 234 | -8.0 |
| Viola | Warren | 123 | 149 | 193 | 206 | -17.4 |
| Vonore | Monroe | 605 | 528 | 524 | (X) | 14.6 |
| Walden | Hamilton | 1,523 | 1,293 | (X) | (X) | 17.8 |
| Wartburg | Morgan | 932 | 761 | 541 | (X) | 22.5 |
| Wartrace | Bedford | 494 | 540 | 616 | 545 | -8.5 |
| Watauga | Carter | 389 | 376 | 314 | (X) | 3.5 |
| Watertown | Wilson | 1,250 | 1,300 | 1,061 | 919 | -3.8 |
| Waverly | Humphreys | 3,925 | 4,405 | 3,794 | 2,891 | -10.9 |
| Waynesboro | Wayne | 1,824 | 2,109 | 1,983 | 1,343 | -13.5 |
| Westmoreland | Sumner | 1,726 | 1,754 | 1,423 | 865 | -1.6 |
| White Bluff | Dickson | 1,988 | 2,055 | 1,163 | 486 | -3.3 |
| White House | Robertson-Sumner | 2,987 | 2,225 | (X) | (X) | 34.2 |
| White Pine | Jefferson | 1,771 | 1,900 | 1,532 | 1,035 | -6.8 |
| Whiteville | Hardeman | 1,050 | 1,270 | 992 | 757 | -17.3 |
| Whitwell | Marion | 1,622 | 1,783 | 1,669 | 1,857 | -9.0 |
| Williston | Fayette | 427 | 395 | (X) | (X) | 8.1 |
| Winchester | Franklin | 6,305 | 6,099[4] | 5,256 | 4,760 | 3.4 |
| Winfield[1] | Scott | 564 | 470 | (X) | (X) | (X) |
| Woodbury | Cannon | 2,287 | 2,160 | 1,725 | 1,562 | 5.9 |
| Woodland Mills | Obion | 398 | 526 | 396 | (X) | -24.3 |
| Yorkville | Gibson | 347 | 272 | 243 | (X) | 27.6 |

Note: Population is as counted in each Decennial Census year. No provision has been made for comparable land areas. Growth by annexation is reflected in the data.

(X) Not applicable.

1. City not incorporated in 1980.
2. Beginning in 1980 includes Carter County.
3. Beginning in 1980 includes Henry County.
4. Beginning in 1970 includes metro Nashville-Davidson. 1990 population for Nashville was derived by subtracting population of other wholly Davidson County cities and that portion of the population of Goodlettsville and Ridgetop that were located in Davidson County in 1980.
4. Changes in the 1980 base population figures are the result of census corrections or annexations.

Source: U.S. Department of Commerce, Bureau of the Census, direct correspondence; *Local Population Estimates*, Series P-26, No. 88-S-SC; and *1980 Census of Population, Number of Inhabitants, Tennessee*, and earlier editions.

TABLE 11.13--SELECTED FARM STATISTICS, COUNTIES, 1987

| County | Number of farms | Average size (acres) | Average dollar value of land and buildings per farm | Value of farm products sold: Amount ($1,000) | Value of farm products sold: Average per farm ($) | Op... with ... occu... ... |
|---|---|---|---|---|---|---|
| Anderson | 463 | 87 | 148,505 | 5,420 | 11,706 | |
| Bedford | 1,244 | 178 | 153,726 | 42,735 | 34,353 | |
| Benton | 392 | 165 | 97,872 | 4,730 | 12,067 | |
| Bledsoe | 482 | 184 | 160,295 | 10,427 | 21,632 | |
| Blount | 1,185 | 86 | 169,544 | 13,689 | 11,552 | |
| Bradley | 738 | 125 | 153,934 | 34,370 | 46,572 | |
| Campbell | 470 | 74 | 94,277 | 3,544 | 7,541 | |
| Cannon | 694 | 145 | 110,038 | 10,406 | 14,994 | |
| Carroll | 848 | 196 | 127,583 | 16,963 | 20,004 | |
| Carter | 686 | 55 | 72,797 | 5,719 | 8,336 | |
| Cheatham | 567 | 118 | 151,044 | 5,495 | 9,691 | |
| Chester | 387 | 189 | 122,614 | 6,860 | 17,727 | |
| Claiborne | 1,528 | 93 | 84,164 | 14,864 | 9,728 | |
| Clay | 528 | 143 | 80,405 | 4,480 | 8,484 | |
| Cocke | 1,081 | 83 | 91,179 | 12,557 | 11,616 | |
| Coffee | 887 | 162 | 161,977 | 21,464 | 24,199 | |
| Crockett | 506 | 364 | 345,069 | 40,373 | 79,789 | |
| Cumberland | 622 | 151 | 131,474 | 10,394 | 16,711 | |
| Davidson | 561 | 103 | 229,569 | 8,082 | 14,407 | |
| Decatur | 474 | 193 | 93,374 | 6,837 | 14,423 | |
| DeKalb | 823 | 123 | 113,981 | 12,746 | 15,487 | |
| Dickson | 1,068 | 139 | 120,788 | 9,295 | 8,703 | |
| Dyer | 603 | 390 | 286,973 | 33,695 | 55,879 | |
| Fayette | 765 | 354 | 281,354 | 51,754 | 67,652 | |
| Fentress | 454 | 173 | 126,562 | 15,600 | 34,362 | |
| Franklin | 1,126 | 136 | 151,590 | 34,876 | 30,973 | |
| Gibson | 1,057 | 265 | 180,101 | 48,272 | 45,669 | |
| Giles | 1,551 | 170 | 135,406 | 25,848 | 16,665 | |
| Grainger | 1,219 | 89 | 91,657 | 9,991 | 8,196 | |
| Greene | 3,580 | 74 | 95,009 | 42,233 | 11,797 | |
| Grundy | 333 | 113 | 91,575 | 21,263 | 63,851 | |
| Hamblen | 843 | 69 | 112,133 | 9,481 | 11,246 | |
| Hamilton | 587 | 98 | 156,092 | 11,792 | 20,089 | |
| Hancock | 760 | 101 | 82,913 | 5,767 | 7,588 | |
| Hardeman | 488 | 384 | 185,133 | 15,839 | 32,457 | |
| Hardin | 570 | 212 | 142,452 | 10,543 | 18,496 | |
| Hawkins | 1,985 | 85 | 98,114 | 13,486 | 6,794 | |
| Haywood | 527 | 422 | 339,651 | 46,564 | 88,357 | |
| Henderson | 849 | 193 | 123,776 | 20,052 | 23,619 | |
| Henry | 805 | 232 | 152,358 | 23,042 | 28,623 | |
| Hickman | 650 | 199 | 128,663 | 8,257 | 12,703 | |
| Houston | 245 | 186 | 114,245 | 2,562 | 10,455 | |
| Humphreys | 506 | 238 | 146,881 | 7,579 | 14,979 | |
| Jackson | 732 | 135 | 86,111 | 4,739 | 6,474 | |
| Jefferson | 1,326 | 83 | 116,181 | 16,670 | 12,572 | |
| Johnson | 888 | 70 | 72,508 | 6,163 | 6,940 | |
| Knox | 1,253 | 76 | 175,590 | 11,382 | 9,084 | |
| Lake | 85 | 1,082 | 954,576 | 14,704 | 172,991 | |
| Lauderdale | 572 | 345 | 242,032 | 30,881 | 53,989 | |
| Lawrence | 1,428 | 141 | 119,076 | 24,056 | 16,846 | |



TABLE 11.13--SELECTED FARM STATISTICS, COUNTIES, 1987 (Continued)

| ...ty | Number of farms | Average size (acres) | Average dollar value of land and buildings per farm | Value of farm products sold: Amount ($1,000) | Value of farm products sold: Average per farm ($) | Operators with major occupation farming |
|---|---|---|---|---|---|---|
| ... | 223 | 171 | 127,395 | 1,773 | 7,951 | 71 |
| ... | 1,628 | 172 | 140,281 | 32,584 | 20,015 | 630 |
| ...lin | 760 | 102 | 151,299 | 31,486 | 41,429 | 247 |
| ...don | 1,076 | 128 | 138,580 | 32,471 | 30,178 | 394 |
| ...Minn | 715 | 209 | 138,761 | 17,137 | 23,968 | 278 |
| ...Nairy | 1,242 | 101 | 71,592 | 9,527 | 7,671 | 424 |
| ...con | 614 | 261 | 212,954 | 23,084 | 37,597 | 288 |
| ...dison | 310 | 181 | 188,026 | 5,835 | 18,824 | 98 |
| ...rion | 1,013 | 171 | 163,817 | 20,997 | 20,727 | 396 |
| ...rshall | 1,575 | 163 | 199,801 | 22,734 | 14,434 | 618 |
| ...ury | 322 | 171 | 171,894 | 5,195 | 16,134 | 110 |
| ...ings | 930 | 113 | 136,174 | 17,219 | 18,515 | 330 |
| ...neroe | 998 | 188 | 161,344 | 22,398 | 22,443 | 428 |
| ...ntgomery | 427 | 135 | 129,304 | 6,822 | 15,977 | 110 |
| ...oore | 304 | 145 | 106,388 | 3,894 | 12,811 | 79 |
| ...Morgan | 761 | 340 | 253,298 | 41,114 | 54,026 | 392 |
| Obion | 842 | 131 | 98,127 | 9,709 | 11,531 | 314 |
| Overton | 220 | 265 | 113,823 | 3,178 | 14,443 | 84 |
| Perry | 369 | 100 | 70,605 | 3,137 | 8,503 | 122 |
| Pickett | 260 | 143 | 185,265 | 14,762 | 56,776 | 93 |
| Polk | 1,072 | 98 | 99,260 | 10,021 | 9,348 | 401 |
| Putnam | 374 | 150 | 151,227 | 8,687 | 23,226 | 142 |
| Rhea | 542 | 108 | 127,998 | 4,377 | 8,076 | 181 |
| Roane | 1,543 | 165 | 210,762 | 43,376 | 28,112 | 725 |
| Robertson | 1,562 | 144 | 215,859 | 21,798 | 13,955 | 503 |
| Rutherford | 239 | 145 | 131,421 | 4,221 | 17,662 | 66 |
| Scott | 156 | 162 | 128,090 | 3,057 | 19,597 | 49 |
| Sequatchie | 953 | 82 | 134,187 | 8,174 | 8,577 | 338 |
| Sevier | 733 | 190 | 266,308 | 24,762 | 33,782 | 272 |
| Shelby | 1,123 | 130 | 96,760 | 11,704 | 10,422 | 440 |
| Smith | 371 | 150 | 101,105 | 3,028 | 8,162 | 121 |
| Stewart | 1,432 | 68 | 143,524 | 13,893 | 9,702 | 495 |
| Sullivan | 1,864 | 110 | 170,045 | 28,798 | 15,450 | 648 |
| Sumner | 650 | 293 | 282,132 | 32,983 | 50,742 | 313 |
| Tipton | 439 | 133 | 128,911 | 6,317 | 14,389 | 206 |
| Trousdale | 266 | 39 | 62,139 | 1,125 | 4,228 | 92 |
| Unicoi | 612 | 87 | 77,975 | 3,674 | 6,003 | 237 |
| Union | 217 | 140 | 102,184 | 3,704 | 17,070 | 86 |
| Van Buren | 1,238 | 133 | 153,871 | 54,988 | 44,417 | 525 |
| Warren | 1,909 | 65 | 141,365 | 31,073 | 16,277 | 711 |
| Washington | 698 | 194 | 102,903 | 7,113 | 10,190 | 210 |
| Wayne | 926 | 225 | 140,283 | 37,706 | 40,720 | 422 |
| Weakley | 1,006 | 132 | 118,590 | 16,147 | 16,050 | 361 |
| White | 1,421 | 155 | 288,145 | 25,821 | 18,171 | 460 |
| Williamson | 1,755 | 123 | 138,348 | 17,489 | 9,965 | 694 |
| Wilson | | | | | | |

Source: U.S. Department of Commerce, Bureau of the Census, *1987 Census of Agriculture, Tennessee.*

TABLE 11.35--TOTAL LAND AREA AND FOREST LAND, BY TYPE, TENNESSEE AND COUNTIES
[Area in thousands of acres]

| County | All land[1] | Forest land | | | Nonforest land |
|---|---|---|---|---|---|
| | | Total | Timberland[2] | Reserved timberland | |
| Anderson | 216.8 | 124.0 | 124.0 | 0.0 | |
| Bedford | 304.1 | 74.6 | 74.6 | 0.0 | |
| Benton | 279.1 | 172.7 | 172.7 | 0.0 | |
| Bledsoe | 260.7 | 186.3 | 186.3 | 0.0 | |
| Blount | 357.2 | 165.5 | 69.9 | 95.6 | |
| Bradley | 209.5 | 92.5 | 92.5 | 0.0 | |
| Campbell | 306.6 | 250.3 | 250.2 | 0.1 | |
| Cannon | 170.0 | 88.5 | 88.5 | 0.0 | |
| Carroll | 383.7 | 169.1 | 169.1 | 0.0 | |
| Carter | 218.0 | 161.3 | 155.5 | 5.8 | |
| Cheatham | 194.3 | 118.2 | 118.2 | 0.0 | |
| Chester | 184.7 | 99.4 | 99.4 | 0.0 | |
| Claiborne | 276.8 | 167.5 | 167.5 | 0.0 | |
| Clay | 145.3 | 105.1 | 105.1 | 0.0 | |
| Cocke | 276.5 | 182.0 | 163.4 | 18.6 | |
| Coffee | 274.2 | 114.4 | 114.2 | 0.2 | |
| Crockett | 170.2 | 15.1 | 15.1 | 0.0 | |
| Cumberland | 436.7 | 320.3 | 320.3 | 0.0 | |
| Davidson | 320.5 | 108.7 | 108.1 | 0.6 | |
| Decatur | 220.8 | 134.8 | 134.8 | 0.0 | |
| DeKalb | 186.0 | 114.2 | 114.2 | 0.0 | |
| Dickson | 314.0 | 174.3 | 174.3 | 0.0 | |
| Dyer | 332.6 | 40.4 | 40.4 | 0.0 | |
| Fayette | 451.5 | 152.0 | 152.0 | 0.0 | |
| Fentress | 318.7 | 244.1 | 244.1 | 0.1 | |
| Franklin | 347.5 | 183.4 | 183.0 | 0.4 | |
| Gibson | 365.6 | 36.4 | 36.4 | 0.0 | |
| Giles | 390.7 | 171.8 | 171.8 | 0.0 | |
| Grainger | 174.7 | 102.6 | 102.6 | 0.0 | |
| Greene | 395.8 | 179.9 | 171.8 | 8.1 | |
| Grundy | 231.2 | 174.5 | 165.9 | 8.6 | |
| Hambien | 100.1 | 32.8 | 32.8 | 0.0 | |
| Hamilton | 345.0 | 210.7 | 210.7 | 0.0 | |
| Hancock | 143.0 | 92.9 | 92.9 | 0.0 | |
| Hardeman | 429.0 | 247.1 | 247.1 | 0.0 | |
| Hardin | 380.9 | 219.9 | 219.9 | 0.0 | |
| Hawkins | 310.7 | 177.3 | 177.3 | 0.0 | |
| Haywood | 341.6 | 71.2 | 71.2 | 0.0 | |
| Henderson | 332.8 | 158.4 | 158.4 | 0.0 | |
| Henry | 358.3 | 176.1 | 176.1 | 0.0 | |
| Hickman | 391.8 | 297.2 | 297.2 | 0.0 | |
| Houston | 132.4 | 94.2 | 94.2 | 0.0 | |
| Humphreys | 356.2 | 241.2 | 241.2 | 0.0 | |
| Jackson | 197.0 | 135.9 | 135.9 | 0.0 | |
| Jefferson | 169.9 | 62.2 | 62.2 | 0.0 | |
| Johnson | 190.2 | 144.4 | 144.4 | 0.0 | |
| Knox | 323.8 | 127.5 | 127.0 | 0.5 | |
| Lake | 107.8 | 18.0 | 18.0 | 0.0 | |
| Lauderdale | 303.7 | 90.0 | 88.8 | 1.2 | |
| Lawrence | 395.4 | 199.8 | 199.8 | 0.0 | |



TABLE 11.35--TOTAL LAND AREA AND FOREST LAND, BY TYPE, TENNESSEE AND COUNTIES, 1989
[Area in thousands of acres] (Continued)

| County | All land[1] | Forest land | | | Nonforest land |
|---|---|---|---|---|---|
| | | Total | Timberland[2] | Reserved timberland | |
| [illegible] | 180.8 | 158.0 | 158.0 | 0.0 | 22.9 |
| [illegible]coln | 365.3 | 136.7 | 136.7 | 0.0 | 228.6 |
| [illegible]son | 150.5 | 62.3 | 62.3 | 0.0 | 88.1 |
| [illegible]Minn | 274.5 | 136.5 | 136.5 | 0.0 | 138.0 |
| [illegible]Nairy | 359.4 | 224.4 | 224.4 | 0.0 | 135.0 |
| [illegible]con | 196.6 | 77.0 | 77.0 | 0.0 | 119.6 |
| [illegible]dson | 357.2 | 140.7 | 140.7 | 0.0 | 216.6 |
| [illegible]ion | 328.0 | 251.7 | 251.7 | 0.0 | 76.2 |
| [illegible]rshall | 241.0 | 89.6 | 89.6 | 0.0 | 151.3 |
| [illegible]ury | 394.4 | 133.0 | 133.0 | 0.0 | 261.4 |
| [illegible]igs | 121.1 | 82.9 | 82.9 | 0.0 | 38.2 |
| [illegible]nroe | 414.9 | 301.5 | 279.0 | 22.5 | 113.3 |
| [illegible]ntgomery | 344.7 | 136.9 | 136.9 | 0.1 | 207.8 |
| [illegible]ore | 82.4 | 36.6 | 36.6 | 0.0 | 45.8 |
| [illegible]gan | 334.5 | 287.8 | 276.2 | 11.6 | 46.7 |
| [illegible]Odon | 352.2 | 67.6 | 67.6 | 0.0 | 284.6 |
| [illegible]rton | 277.2 | 170.4 | 170.4 | 0.0 | 106.8 |
| [illegible]Perry | 271.1 | 223.6 | 223.6 | 0.0 | 47.5 |
| [illegible]Pickett | 102.0 | 68.4 | 68.4 | 0.0 | 33.6 |
| [illegible]Polk | 280.0 | 224.7 | 214.1 | 10.5 | 55.3 |
| [illegible]Putnam | 255.5 | 152.5 | 152.3 | 0.1 | 103.0 |
| [illegible]Rhea | 197.7 | 126.5 | 126.4 | 0.2 | 71.2 |
| [illegible]Roane | 228.3 | 153.1 | 153.1 | 0.0 | 75.2 |
| [illegible]Robertson | 304.6 | 53.0 | 53.0 | 0.0 | 251.5 |
| [illegible]Rutherford | 387.5 | 155.7 | 155.7 | 0.0 | 231.8 |
| [illegible]Scott | 338.0 | 300.3 | 300.3 | 0.0 | 37.7 |
| [illegible]Sequatchie | 169.9 | 137.3 | 137.3 | 0.0 | 32.6 |
| [illegible]Sevier | 377.8 | 254.5 | 127.5 | 127.1 | 123.3 |
| [illegible]Shelby | 493.8 | 111.6 | 111.6 | 0.0 | 382.2 |
| [illegible]Smith | 200.2 | 81.0 | 81.0 | 0.0 | 119.1 |
| [illegible]Stewart | 316.1 | 219.7 | 219.7 | 0.0 | 96.5 |
| [illegible]Sullivan | 265.8 | 123.6 | 123.6 | 0.0 | 142.1 |
| [illegible]Sumner | 338.6 | 88.2 | 88.2 | 0.0 | 250.4 |
| [illegible]Tipton | 290.7 | 50.9 | 50.9 | 0.0 | 239.8 |
| [illegible]Trousdale | 73.1 | 30.0 | 30.0 | 0.0 | 43.2 |
| [illegible]Unicoi | 119.3 | 99.3 | 89.4 | 9.9 | 20.0 |
| [illegible]Union | 139.7 | 102.5 | 102.5 | 0.0 | 37.2 |
| [illegible]Van Buren | 174.4 | 145.0 | 135.4 | 9.6 | 29.4 |
| [illegible]Warren | 275.6 | 93.6 | 93.6 | 0.0 | 182.0 |
| [illegible]Washington | 208.8 | 54.8 | 50.3 | 4.5 | 154.0 |
| [illegible]Wayne | 470.7 | 372.6 | 372.6 | 0.0 | 98.1 |
| [illegible]Weakley | 372.1 | 96.1 | 95.9 | 0.2 | 276.0 |
| [illegible]White | 238.7 | 129.4 | 129.4 | 0.0 | 109.3 |
| [illegible]Williamson | 373.6 | 142.0 | 142.0 | 0.0 | 231.6 |
| [illegible]Wilson | 365.1 | 98.1 | 97.0 | 1.1 | 267.0 |
| TENNESSEE | 26,447.0 | 13,602.5 | 13,265.2 | 337.3 | 12,844.5 |

Source: U.S. Department of Agriculture, Forest Service, Southern Forest Experiment Station: New Orleans, direct correspondence.

# TENNESSEE STATISTICAL ABSTRACT 1991

Collected 1/18/93 Oak Ridge Pub Library

The move to annual editions of the *Tennessee Statistical Abstract* was partly a result of constraints undertaken in the face of severe budgetary limitations in national and state government and higher education. Current statistical data at the national and local area levels which have been readily available to researchers in the past are often not available now in reference libraries, and a number of federal and state statistical programs have been eliminated or reduced. More important to data users is the fact that some federal and state agencies still collect the data but can no longer make them publicly available. Also, many government publications which formerly were free are now available only by subscription or specific inquiry. These conditions are of continuing concern to the statistical community and indeed, to everyone who supports informed decision making. Therefore, each of these kinds of data has been collected and is reported in the *1991 Tennessee Statistical Abstract*. This *Abstract* is the only published and readily available source of many of these data.

Thirteenth Edition, July 1991
Library of Congress Catalogue No. 68-66499

SUGGESTED CITATION
The University of Tennessee, Knoxville
Center for Business and Economic Research
*Tennessee Statistical Abstract 1991*
Knoxville, Tennessee, 1991

*Cover Photo: Dyer County Courthouse, Dyersburg, TN. Photo courtsesy of Earl Willoughby.*

UT Authorization No. E01-1490-007-91

ISBN 0-940191-1156

Copyright © 1991 by the Center for Business and Economic Research



Ref. 17.6 T2
1991

# 1991 TENNESSEE STATISTICAL ABSTRACT PROJECT STAFF

Betty B. Vickers, *Research Associate and Editor, TSA*

Jeanne P. McDonald
*Managing Editor of Publications*

Melissa A. Kirby, *Research Assistant and Assistant Editor, TSA*

Joan M. Snoderly
*Associate Editor of Publications*

Vickie C. Cunningham
*Research Assistant*

Lynn J. Landry
*Publications Coordinator*

Lucie C. Polk
*Research Assistant*

Patricia A. Hunley
*Word Processing Group Supervisor*

Abigail R. Griswold
*Student Assistant*

Dedric B. Townsend
*Student Assistant*

2874903



APR 29 '91

# INTRODUCTION: NOTE FOR DATA USERS

The *Tennessee Statistical Abstract* attempts to provide, in a single convenient reference, the most useful of the available current data as well as some historical time-series data. These data are now also available on IBM compatible 5-1/4" floppy diskettes in LOTUS 1-2-3.™ (LOTUS 1-2-3™ is a trademark of LOTUS Development Corporation. IBM® is a registered trademark of International Business Machines, Inc.) Every effort is made to insure the accuracy of the data. Responsibility for errors in reproduction of data or in calculations, however, is assumed by the Center for Business and Economic Research.

For proper understanding of the data, the user is urged to read carefully the chapter prefaces and any footnotes accompanying the tables. Those who employ these data for research or for purposes where the choice of statistics must be defended will need to become familiar with the methodology guiding the collection and computation of the relevant data. Data may have been collected either by a census–a "complete" count of the population of interest–or by a sample survey. Methods of sampling will vary, affecting the validity of the information for various uses. Specialized information on the methodology behind the data cannot be included in the *Abstract*, but the source notes at the end of each table will lead the reader to that information.

Much of the value of the *Abstract* lies in its many references to other sources of information. There are 26 libraries in Tennessee, designated as federal depository libraries, which house a variety of federal publications and have reference staffs to assist in locating information. In addition, the Bureau of the Census has designated a Tennessee State Data Center, a joint project of the Tennessee State Planning Office, Nashville, and the Center for Business and Economic Research, The University of Tennessee, Knoxville. The State Data Center, 16 affiliate data centers, and a census depository library (in addition to the federal depository libraries) a list of which follows, maintain for public use a collection of all census publications relating to Tennessee. Every effort has been made to provide *Abstract* users with the most complete data collection possible. Often data are not available on certain topics or for state or sub-state areas. The cost of collecting and processing data for specialized concerns and small geographic areas is often prohibitive. Also, data are not provided for a subject until expressed interest demands it, or, where concepts and interest exist, there may be no appropriate agency to represent the interests and establish data collection. New data are incorporated into the *Abstract* as collected and substitutions are made when appropriate. For example, interest and need for foreign trade data prompted the Foreign Trade Division, Bureau of the Census, to enhance data collection and distribution efforts in order to provide states with information on exports and imports. We solicit your suggestions about other sources of data as well as areas about which you wish to have more detailed information.



# PREFACE

The *1991 Tennessee Statistical Abstract* is the eighth annual edition and the thirteenth published by the Center for Business and Economic Research (CBER) since publication began in 1969. The annual publication of the *Abstract* is facilitated both by your purchase and by CBER's continued commitment to support informed decison-making in Tennessee.

The 1991 edition was produced using Ventura Publisher® desktop design package and LOTUS® data files. The *Abstract* is now available on IBM® compatible 5-1/4" floppy diskettes in LOTUS 1-2-3™ (version 2.01) format. The price of the entire volume is $75.00, or $20.00 for one chapter. Although technological advancement and private and public sector data initiatives provide access to an ever-increasing supply of data, barriers to informed decision-making remain.

First, the availability of data in electronic media excludes many data users either because they do not have the technical equipment or user knowledge to access these data or because the existence of the data is veiled by the medium. Published indexes to electronically disseminated information should be readily available to data users. A statistical abstract serves as an index to both published and unpublished data and data sources. Secondly, the imposition of user fees either by the public or the private sector excludes both the casual data user and those who cannot afford the purchase price. Although arguments for recovering the costs of value-added services have merit, these charges should not prohibit access to public data. Finally, the abundance of data engenders an "information-poor" class, because a data user must deal with a multitude of different measurements for each data item and is often hindered in the selection of the best measure by the absence of collection dates, methodology or source.

The necessity for maintaining standards in data presentation, whether electronic or print, underscores the importance of compendia such as the *Statistical Abstract of the United States* and state counterparts like the *Tennessee Statistical Abstract*. Unless agencies such as ours assume lead responsibility for accessing, compiling, and publishing statistical information, standards may fall victim to indiscriminate accessibility.

Numerous federal, state, and private publications were used in compiling this volume, and source documentation has been made as complete as possible. The chapter prefaces and the source notes following each table provide valuable direction to the user who wishes to obtain additional information. All data users should be aware of the inherent limitations of data of all kinds and are urged to read the "Notes for Data Users" on page iv.

In this *1991 Tennessee Statistical Abstract*, data are given primarily for 1988 and 1989 for the state of Tennessee, its Metropolitan Statistical Areas, counties, and, where data are available and space permits, for towns. Also presented are comparisons between Tennessee and other southeastern states. The reporting lag is the time required by the collecting agencies to accumulate and process the data.

To encourage circulation, the price of the *Tennessee Statistical Abstract* is set to barely cover the marginal cost of printing. We want and need your feedback on content, your repeat purchase of annual editions of the *Abstract*, and your recommendation to other potential purchasers. We encourage the placement of a standing order for annual editions of the *Abstract*. Use either the card enclosed for this purpose or contact the Editor, *Tennessee Statistical Abstract*, Center for Business and Economic Research, College of Business Administration, The University of Tennessee, Knoxville, Tennessee, 37996-4170, (615) 974-5441.

Compiling the *Tennessee Statistical Abstract* is a task that requires a variety of talents ranging from graphic arts to statistical detective work, sophisticated computer programming and desktop publishing skills, and editorial judgment. Each CBER staff member and student assistant gave countless hours in the attempt to insure that the *Abstract* is as useful and accurate as possible. The list of those contributing to the *1991 Tennessee Statistical Abstract* may be found on page iii. We are grateful for their dedication, patience, and cooperation. Special thanks go to Pene Gilmore, Computer Resources Group, Center for Business and Economic Research, for her assistance and guidance in building and monitoring the *Abstract* database. We also appreciate the work of Dick Lefevre of the Department of Art at The University of Tennessee for cover design and of Will Fontanez, cartographer, The University of Tennessee, Department of Geography, for creation of the county maps. Tennessee state government personnel, too numerous to list individually, have been generous in providing data and answering questions; and finally, the reference staff of UTK Library has provided assistance in locating materials throughout this research effort.

David A. Hake, *Director*
Betty B. Vickers, *Research Associate*

*Center for Business and Economic Research*
*College of Business Administration*
*The University of Tennessee, Knoxville*
*Knoxville, Tennessee*



# TABLE OF CONTENTS


| Chapter | | Page |
|---|---|---|
| | Introduction | iv |
| | Preface | v |
| 1 | Population | 1 |
| 2 | Income and Prices | 57 |
| 3 | Employment and Earnings | 119 |
| 4 | Manufacturing | 163 |
| 5 | Mining | 199 |
| 6 | Construction and Housing | 215 |
| 7 | Trade and Services | 247 |
| 8 | Communications | 285 |
| 9 | Transportation | 317 |
| 10 | Energy | 351 |
| 11 | Agriculture and Forestry | 381 |
| 12 | Climate, Land Use, and Recreation | 427 |
| 13 | Banking and Insurance | 457 |
| 14 | Government Organization and Elections | 499 |
| 15 | Government Finances | 529 |
| 16 | Education | 607 |
| 17 | Health and Vital Statistics | 639 |
| 18 | Public Assistance and Social Insurance | 679 |
| 19 | Law Enforcement | 703 |
| 20 | Tennessee Rankings | 725 |
| | Index | 751 |

As the *1990 Tennessee Statistical Abstract* goes to press, data from the *1990 Bicentennial Census of Population and Housing* are just being released. Total 1990 population for the state, counties and cities are included in this edition of the *Abstract*. Details of age, sex, urbanization, marital, and household relationships will not be available until late summer, 1991. Since its beginning in 1790, the decennial census has provided the only data which count and describe all individuals and households in the United States. Until these rich details of age, race, income, family characteristics and employment are reported in 1991-1993, data users must be satisfied with data provided in the *1980 Census* reports and estimates based on those data.

Population estimates for Tennessee and its counties are reported annually, while municipal populations are estimated biennially. These estimates are produced by the Bureau of the Census in cooperation with the Tennessee State Planning Office and published in *Current Population Reports*.

Until 1990 data are released, mid-decade county population estimates detailed by age and sex in Table 1.10 should provide valuable information to decision makers who rely on county-level data.

One statistical unit the user of the *Abstract* will find frequently is the Metropolitan Statistical Area (MSA). Such areas are aggregates of whole counties, including their rural areas, which meet established criteria of population density and economic integration with a large central city. Tennessee's seven metropolitan areas, with their component counties, are shown in Figure 0.1. The most recent change in Tennessee MSAs was effective June 30, 1985, when the U.S. Office of Management and Budget announced the designation of MSA status to Jackson, Tennessee. Jackson qualified for recognition as an MSA when its population was estimated at greater than 50,000 persons. Detail for the Jackson MSA are reported only for data collected or estimated after June 30, 1985. However, MSA data for Jackson will be the same as that reported in county tables for Madison County.

Data users should be aware that as cities and their environs grow, new counties may be added to the Metropolitan Statistical Areas. Such changes have occurred in every Tennessee MSA since their designation in the 1950s. Current and historical data in Table 1.6 have been revised so that geographic areas are consistent throughout. Readers using time-series MSA data should determine what geographic areas are covered. This information is detailed in chapter prefaces and table footnotes in the *Abstract*, but greater care must be taken when using time series data from other sources.



FIGURE 0.1
Counties, Metropolitan Areas, and Selected Places

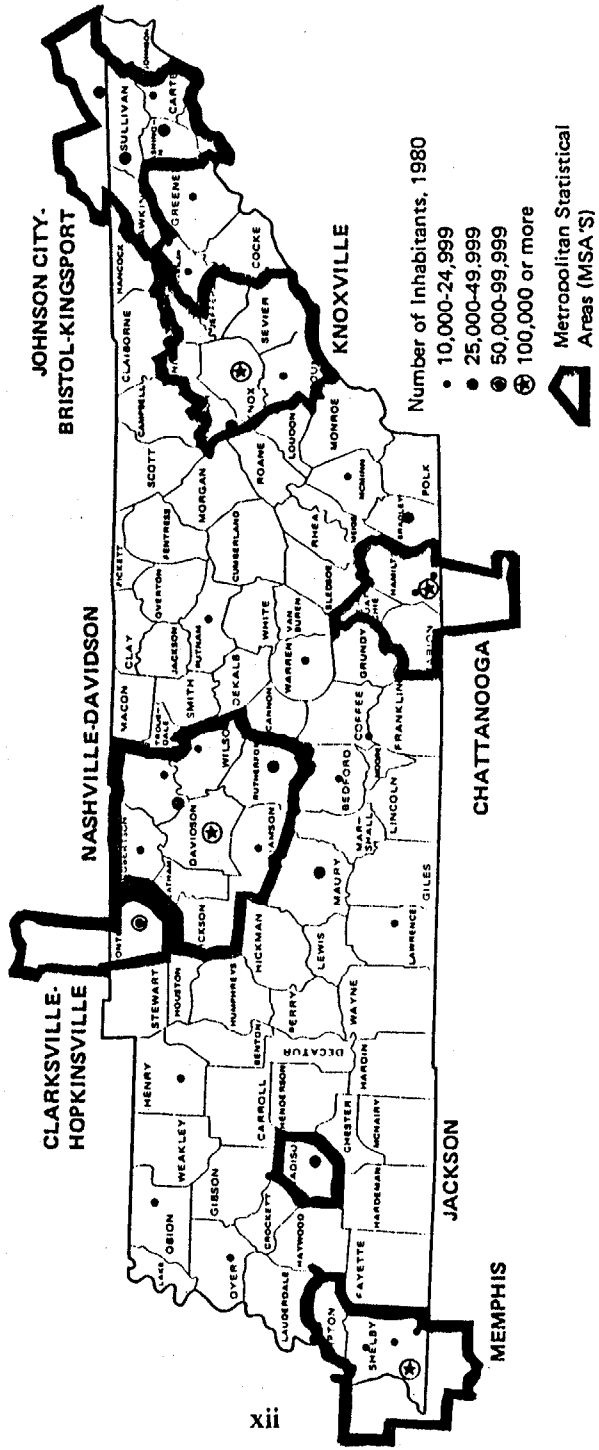


Note: Grainger, Jefferson and Sevier Counties were added to the Knoxville Metropolitan Statistical Area effective June 30, 1983 and Jackson was recognized as an MSA June 30, 1985.
Source: U.S. Department of Commerce, Bureau of the Census, *Census of Population: 1980*; and U.S. Office of Management and Budget, June 30, 1985.

TABLE OF CONTENTS


Table Number — Page Number

1.1 Urban and Rural Population, Tennessee, 1790–1980, Decennial Census Years ..... 4

1.2 Population and Percent Change, Tennessee and United States, 1790–1990 Decennial Census Years ..... 5

1.3 Population by Age, by Race, and by Sex, Tennessee, 1980 ..... 7

1.4 Persons 100 Years and Over, by Age, by Sex, and by Educational Attainment, Tennessee, 1980 ..... 8

1.5 Persons Naturalized, by Former Nationality, Tennessee and United States, Fiscal Years, 1980-1989, Selected Years ..... 9

1.6 Population, Metropolitan Statistical Areas, 1950–1990, Decennial Census Years ..... 10

1.7 Population Living in Group Quarters, by Age and by Type of Quarters, Tennessee, 1980 ..... 11

1.8 Total Population, Tennessee and Counties, 1950–1990, Decennial Census Years ..... 12

1.9 Veteran Population, Tennessee and Counties, as of March 31, 1983 and 1989 ..... 15

1.10 Population Estimates, by Age and by Sex, Counties, 1985 ..... 17

1.11 Population, by Race, Tennessee and Counties, 1990 ..... 29

1.12 Number of Households and Average Population per Household, Tennessee and Counties, 1980 and 1990 ..... 31

1.13 Net Migration, by Sex, by Race, and by Age, Tennessee and Counties, 1975–1980 ..... 33

1.14 Land Area, Population Density, and Population Living in Urban and Rural Areas, Tennessee and Counties, 1980 ..... 37

1.15 Location and Population, Incorporated Places, 1960–1990, Decennial Census Years ..... 39

1.16 Land Area, Population, and Age Characteristics, Southeastern States and United States, 1988 ..... 46

1.17 Population and Percent of U.S. Population, Southeastern States and United States, 1960–1990, Decennial Census Years ..... 47

1.18 Population and Components of Change, Southeastern States, 1980–1989, Selected Years ..... 48

1.19 Estimated Number of Veterans, by Period of Service, Southeastern States and United States, September 30, 1988 ..... 49

1.20 Persons Naturalized, by State of Residence, Southeastern States and United States, 1970–1989, Selected Years ..... 50

1.21 Metropolitan and Nonmetropolitan Area Population, Southeastern States and United States, 1970-1988, Selected Years ..... 51






TABLE OF CONTENTS
(Continued)


Table Number — Page Number

1.22 Largest City and Total State Population Distribution, by City Size, Southeastern States, 1980 ..... 52

1.23 Population, Metropolitan Statistical Areas, Southeastern States, 1970 and 1980 ..... 53

1.24 Population, by Race, 1980, and Percent Minority Population, 1970 and 1980, Southeastern Cities of 100,000 or More ..... 55

TABLE 1.8-- TOTAL POPULATION, TENNESSEE AND COUNTIES, 1950–1990, DECENNIAL CENSUS YEARS

| County | 1990 | 1980 | 1970 | 1960 | 1950 | Change, 1980–1990 Number | Change, 1980–1990 % |
|---|---|---|---|---|---|---|---|
| Anderson | 68,250 | 67,346 | 60,300 | 60,032 | 59,407 | 904 | 1.3 |
| Bedford | 30,411 | 27,916 | 25,039 | 23,150 | 23,627 | 2,495 | 8.9 |
| Benton | 14,524 | 14,901 | 12,126 | 10,662 | 11,495 | -377 | -2.5 |
| Bledsoe | 9,669 | 9,478 | 7,643 | 7,811 | 8,561 | 191 | 2.0 |
| Blount | 85,969 | 77,770 | 63,744 | 57,525 | 54,691 | 8,199 | 10.5 |
| Bradley | 73,712 | 67,547 | 50,686 | 38,324 | 32,338 | 6,165 | 9.1 |
| Campbell | 35,079 | 34,923 | 26,045 | 27,936 | 34,369 | 156 | 0.4 |
| Cannon | 10,467 | 10,234 | 8,467 | 8,537 | 9,174 | 233 | 2.3 |
| Carroll | 27,514 | 28,285 | 25,741 | 23,476 | 26,553 | -771 | -2.7 |
| Carter | 51,505 | 50,205 | 43,259 | 41,578 | 42,432 | 1,300 | 2.6 |
| Cheatham | 27,140 | 21,616 | 13,199 | 9,428 | 9,167 | 5,524 | 25.6 |
| Chester | 12,819 | 12,727 | 9,927 | 9,569 | 11,149 | 92 | 0.7 |
| Claiborne | 26,137 | 24,595 | 19,420 | 19,067 | 24,788 | 1,542 | 6.3 |
| Clay | 7,238 | 7,676 | 6,624 | 7,289 | 8,701 | -438 | -5.7 |
| Cocke | 29,141 | 28,792 | 25,283 | 23,390 | 22,991 | 349 | 1.2 |
| Coffee | 40,339 | 38,311 | 32,572 | 28,603 | 23,049 | 2,028 | 5.3 |
| Crockett | 13,378 | 14,941 | 14,402 | 14,594 | 16,624 | -1,563 | -10.5 |
| Cumberland | 34,736 | 28,676 | 20,733 | 19,135 | 18,877 | 6,060 | 21.1 |
| Davidson | 510,784 | 477,811 | 447,877 | 399,743 | 321,758 | 32,973 | 6.9 |
| Decatur | 10,472 | 10,857 | 9,457 | 8,324 | 9,442 | -385 | -3.5 |
| DeKalb | 14,360 | 13,589 | 11,151 | 10,774 | 11,680 | 771 | 5.7 |
| Dickson | 35,061 | 30,037 | 21,977 | 18,839 | 18,805 | 5,024 | 16.7 |
| Dyer | 34,854 | 34,663 | 30,427 | 29,537 | 33,473 | 191 | 0.6 |
| Fayette | 25,559 | 25,305 | 22,692 | 24,577 | 27,535 | 254 | 1.0 |
| Fentress | 14,669 | 14,826 | 12,593 | 13,288 | 14,917 | -157 | -1.1 |
| Franklin | 34,725 | 31,983 | 27,289 | 25,528 | 25,431 | 2,742 | 8.6 |
| Gibson | 46,315 | 49,467 | 47,871 | 44,699 | 48,132 | -3,152 | -6.4 |
| Giles | 25,741 | 24,625 | 22,138 | 22,410 | 26,961 | 1,116 | 4.5 |
| Grainger | 17,095 | 16,751 | 13,948 | 12,506 | 13,086 | 344 | 2.1 |
| Greene | 55,853 | 54,422 | 47,630 | 42,163 | 41,048 | 1,431 | 2.6 |
| Grundy | 13,362 | 13,787 | 10,631 | 11,512 | 12,558 | -425 | -3.1 |
| Hamblen | 50,480 | 49,300 | 38,696 | 33,092 | 23,976 | 1,180 | 2.4 |
| Hamilton | 285,536 | 287,643 | 255,077 | 237,905 | 208,255 | -2,107 | -0.7 |
| Hancock | 6,739 | 6,887 | 6,719 | 7,757 | 9,116 | -148 | -2.1 |
| Hardeman | 23,377 | 23,873 | 22,435 | 21,517 | 23,311 | -496 | -2.1 |
| Hardin | 22,633 | 22,280 | 18,212 | 17,397 | 16,908 | 353 | 1.6 |
| Hawkins | 44,565 | 43,751 | 33,757 | 30,468 | 30,494 | 814 | 1.9 |
| Haywood | 19,437 | 20,318 | 19,596 | 23,393 | 26,212 | -881 | -4.3 |
| Henderson | 21,844 | 21,390 | 17,360 | 16,115 | 17,173 | 454 | 2.1 |
| Henry | 27,888 | 28,656 | 23,749 | 22,275 | 23,828 | -768 | -2.7 |
| Hickman | 16,754 | 15,151 | 12,096 | 11,862 | 13,353 | 1,603 | 10.6 |
| Houston | 7,018 | 6,871 | 5,853 | 4,794 | 5,318 | 147 | 2.1 |
| Humphreys | 15,795 | 15,957 | 13,560 | 11,511 | 11,030 | -162 | -1.0 |
| Jackson | 9,297 | 9,398 | 8,141 | 9,233 | 12,348 | -101 | -1.1 |
| Jefferson | 33,016 | 31,284 | 24,940 | 21,493 | 19,667 | 1,732 | 5.5 |
| Johnson | 13,766 | 13,745 | 11,569 | 10,765 | 12,278 | 21 | 0.2 |
| Knox | 335,749 | 319,694 | 276,293 | 250,523 | 223,007 | 16,055 | 5.0 |
| Lake | 7,129 | 7,455 | 8,074 | 9,572 | 11,655 | -326 | -4.4 |
| Lauderdale | 23,491 | 24,555 | 20,271 | 21,844 | 25,047 | -1,064 | -4.3 |
| Lawrence | 35,303 | 34,110 | 29,097 | 28,049 | 28,818 | 1,193 | 3.5 |





TABLE 1.8-- TOTAL POPULATION, TENNESSEE AND COUNTIES, 1950–1990, DECENNIAL CENSUS YEARS (Continued)

| County | 1990 | 1980 | 1970 | 1960 | 1950 | Change, 1980–1990 Number | Change, 1980–1990 % |
|---|---|---|---|---|---|---|---|
| Lewis | 9,247 | 9,700 | 6,761 | 6,269 | 6,078 | -453 | -4.7 |
| Lincoln | 28,157 | 26,483 | 24,318 | 23,829 | 25,624 | 1,674 | 6.3 |
| Loudon | 31,255 | 28,553 | 24,266 | 23,757 | 23,182 | 2,702 | 9.5 |
| McMinn | 42,383 | 41,878 | 35,462 | 33,662 | 32,024 | 505 | 1.2 |
| McNairy | 22,422 | 22,525 | 18,369 | 18,085 | 20,390 | -103 | -0.5 |
| Macon | 15,906 | 15,700 | 12,315 | 12,197 | 13,599 | 206 | 1.3 |
| Madison | 77,982 | 74,546 | 65,774 | 60,655 | 60,128 | 3,436 | 4.6 |
| Marion | 24,860 | 24,416 | 20,577 | 21,036 | 20,520 | 444 | 1.8 |
| Marshall | 21,539 | 19,698 | 17,319 | 16,859 | 17,768 | 1,841 | 9.3 |
| Maury | 54,812 | 51,095 | 44,028 | 41,699 | 40,368 | 3,717 | 7.3 |
| Meigs | 8,033 | 7,431 | 5,219 | 5,160 | 6,080 | 602 | 8.1 |
| Monroe | 30,541 | 28,700 | 23,475 | 23,316 | 24,513 | 1,841 | 6.4 |
| Montgomery | 100,498 | 83,342 | 62,721 | 55,645 | 44,186 | 17,156 | 20.6 |
| Moore | 4,721 | 4,510 | 3,568 | 3,454 | 3,948 | 211 | 4.7 |
| Morgan | 17,300 | 16,604 | 13,619 | 14,304 | 15,727 | 696 | 4.2 |
| Obion | 31,717 | 32,781 | 30,247 | 26,957 | 29,056 | -1,064 | -3.2 |
| Overton | 17,636 | 17,575 | 14,866 | 14,661 | 17,566 | 61 | 0.3 |
| Perry | 6,612 | 6,111 | 5,238 | 5,273 | 6,462 | 501 | 8.2 |
| Pickett | 4,548 | 4,358 | 3,774 | 4,431 | 5,093 | 190 | 4.4 |
| Polk | 13,643 | 13,602 | 11,669 | 12,160 | 14,074 | 41 | 0.3 |
| Putnam | 51,373 | 47,690 | 35,487 | 29,236 | 29,869 | 3,683 | 7.7 |
| Rhea | 24,344 | 24,235 | 17,202 | 15,863 | 16,041 | 109 | 0.4 |
| Roane | 47,227 | 48,425 | 38,881 | 39,133 | 31,665 | -1,198 | -2.5 |
| Robertson | 41,494 | 37,021 | 29,102 | 27,335 | 27,024 | 4,473 | 12.1 |
| Rutherford | 118,570 | 84,058 | 59,428 | 52,368 | 40,696 | 34,512 | 41.1 |
| Scott | 18,358 | 19,259 | 14,762 | 15,413 | 17,362 | -901 | -4.7 |
| Sequatchie | 8,863 | 8,605 | 6,331 | 5,915 | 5,685 | 258 | 3.0 |
| Sevier | 51,043 | 41,418 | 28,241 | 24,251 | 23,375 | 9,625 | 23.2 |
| Shelby | 826,330 | 777,113 | 722,111 | 627,019 | 482,393 | 49,217 | 6.3 |
| Smith | 14,143 | 14,935 | 12,509 | 12,059 | 14,098 | -792 | -5.3 |
| Stewart | 9,479 | 8,665 | 7,319 | 7,851 | 9,175 | 814 | 9.4 |
| Sullivan | 143,596 | 143,968 | 127,329 | 114,139 | 95,063 | -372 | -0.3 |
| Sumner | 103,281 | 85,790 | 56,266 | 36,217 | 33,533 | 17,491 | 20.4 |
| Tipton | 37,568 | 32,930 | 28,001 | 28,564 | 29,782 | 4,638 | 14.1 |
| Trousdale | 5,920 | 6,137 | 5,155 | 4,914 | 5,520 | -217 | -3.5 |
| Unicoi | 16,549 | 16,362 | 15,254 | 15,082 | 15,886 | 187 | 1.1 |
| Union | 13,694 | 11,707 | 9,072 | 8,498 | 8,670 | 1,987 | 17.0 |
| Van Buren | 4,846 | 4,728 | 3,758 | 3,671 | 3,985 | 118 | 2.5 |
| Warren | 32,992 | 32,653 | 26,972 | 23,102 | 22,271 | 339 | 1.0 |
| Washington | 92,315 | 88,755 | 73,924 | 64,832 | 59,971 | 3,560 | 4.0 |
| Wayne | 13,935 | 13,946 | 12,365 | 11,908 | 13,864 | -11 | -0.1 |
| Weakley | 31,972 | 32,896 | 28,827 | 24,227 | 27,962 | -924 | -2.8 |
| White | 20,090 | 19,567 | 16,329 | 15,577 | 16,204 | 523 | 2.7 |
| Williamson | 81,021 | 58,108 | 34,423 | 25,267 | 24,307 | 22,913 | 39.4 |
| Wilson | 67,675 | 56,064 | 36,999 | 27,668 | 26,318 | 11,611 | 20.7 |
| TENNESSEE | 4,877,185 | 4,591,023 | 3,926,018 | 3,567,089 | 3,291,718 | 286,162 | 6.2 |

Source: U.S. Department of Commerce, Bureau of the Census, direct correspondence; *Local Population Estimates*, Series P-26, No. 88-S-SC; and *1980 Census of Population, Number of Inhabitants, Tennessee*, and earlier editions.

TABLE 1.9-- VETERAN POPULATION, TENNESSEE AND COUNTIES, AS OF MARCH 31, 1983 AND 1989 (Continued)

| County | 1989 | 1983 | Net change 1983–1989 | |
|---|---|---|---|---|
| | | | Number | Percent |
| Lewis | 930 | 980 | -50 | -5.1 |
| Lincoln | 2,410 | 2,610 | -200 | -7.7 |
| Loudon | 3,670 | 3,540 | 130 | 3.7 |
| McMinn | 4,390 | 4,810 | -420 | -8.7 |
| McNairy | 2,250 | 2,400 | -150 | -6.3 |
| Macon | 1,200 | 1,340 | -140 | -10.4 |
| Madison | 8,000 | 8,520 | -520 | -6.1 |
| Marion | 2,350 | 2,490 | -140 | -5.6 |
| Marshall | 1,790 | 1,830 | -40 | -2.2 |
| Maury | 5,820 | 5,980 | -160 | -2.7 |
| Meigs | 820 | 800 | 20 | 2.5 |
| Monroe | 2,540 | 2,690 | -150 | -5.6 |
| Montgomery | 10,070 | 9,970 | 100 | 1.0 |
| Moore | 420 | 440 | -20 | -4.5 |
| Morgan | 1,740 | 2,080 | -340 | -16.3 |
| Obion | 3,470 | 3,850 | -380 | -9.9 |
| Overton | 1,690 | 1,870 | -180 | -9.6 |
| Perry | 580 | 600 | -20 | -3.3 |
| Pickett | 400 | 460 | -60 | -13.0 |
| Polk | 1,190 | 1,260 | -70 | -5.6 |
| Putnam | 4,920 | 4,940 | -20 | -0.4 |
| Rhea | 2,560 | 2,680 | -120 | -4.5 |
| Roane | 6,160 | 6,750 | -590 | -8.7 |
| Robertson | 3,970 | 3,820 | 150 | 3.9 |
| Rutherford | 14,070 | 10,860 | 3,210 | 29.6 |
| Scott | 1,790 | 1,830 | -40 | -2.2 |
| Sequatchie | 830 | 870 | -40 | -4.6 |
| Sevier | 5,680 | 5,090 | 590 | 11.6 |
| Shelby | 87,530 | 90,930 | -3,400 | -3.7 |
| Smith | 1,290 | 1,430 | -140 | -9.8 |
| Stewart | 1,100 | 1,070 | 30 | 2.8 |
| Sullivan | 18,360 | 19,590 | -1,230 | -6.3 |
| Sumner | 10,830 | 10,100 | 730 | 7.2 |
| Tipton | 3,230 | 3,240 | -10 | -0.3 |
| Trousdale | 540 | 670 | -130 | -19.4 |
| Unicoi | 2,240 | 2,420 | -180 | -7.4 |
| Union | 960 | 1,050 | -90 | -8.6 |
| Van Buren | 280 | 360 | -80 | -22.2 |
| Warren | 3,260 | 3,680 | -420 | -11.4 |
| Washington | 12,350 | 12,590 | -240 | -1.9 |
| Wayne | 1,230 | 1,330 | -100 | -7.5 |
| Weakley | 2,620 | 3,110 | -490 | -15.8 |
| White | 2,140 | 2,190 | -50 | -2.3 |
| Williamson | 9,380 | 7,000 | 2,380 | 34.0 |
| Wilson | 7,830 | 7,110 | 720 | 10.1 |
| TENNESSEE | 529,690 | 543,030 | -13,340 | -2.5 |

Source: Tennessee Department of Employment Security, Research and Statistics Division, *Veterans in Tennessee 1990.*





TABLE 1.10--POPULATION ESTIMATES, BY AGE AND BY SEX, COUNTIES, 1985

| Age group | Anderson | Bedford | Benton | Bledsoe | Blount | Bradley | Campbell | Cannon |
|---|---|---|---|---|---|---|---|---|
| MALE | 33,207 | 14,307 | 7,312 | 5,048 | 39,104 | 35,010 | 17,111 | 5,203 |
| 0-4 | 2,323 | 927 | 469 | 377 | 2,843 | 2,539 | 1,061 | 432 |
| 5-9 | 2,159 | 1,100 | 470 | 316 | 2,451 | 3,199 | 1,320 | 470 |
| 10-14 | 2,623 | 1,396 | 663 | 454 | 3,148 | 2,720 | 1,595 | 449 |
| 15-19 | 2,230 | 1,097 | 587 | 390 | 3,202 | 3,152 | 1,563 | 407 |
| 20-24 | 2,230 | 1,026 | 501 | 568 | 2,958 | 3,330 | 1,259 | 312 |
| 25-29 | 2,963 | 908 | 495 | 480 | 3,185 | 3,299 | 1,205 | 234 |
| 30-34 | 2,986 | 1,332 | 715 | 379 | 3,525 | 3,034 | 1,301 | 455 |
| 35-39 | 2,514 | 917 | 357 | 374 | 3,170 | 2,608 | 1,411 | 366 |
| 40-44 | 2,404 | 900 | 443 | 297 | 2,732 | 2,404 | 1,189 | 310 |
| 45-49 | 1,938 | 773 | 416 | 336 | 2,028 | 1,846 | 854 | 358 |
| 50-54 | 1,659 | 685 | 376 | 169 | 1,813 | 1,422 | 818 | 266 |
| 55-59 | 1,742 | 749 | 291 | 217 | 1,677 | 1,372 | 865 | 267 |
| 60-64 | 1,748 | 717 | 411 | 189 | 1,799 | 1,226 | 781 | 247 |
| 65-69 | 1,462 | 630 | 363 | 177 | 1,711 | 1,025 | 642 | 221 |
| 70-74 | 1,156 | 503 | 348 | 149 | 1,399 | 845 | 524 | 178 |
| 75-79 | 612 | 373 | 221 | 99 | 786 | 540 | 372 | 128 |
| 80-84 | 296 | 169 | 112 | 52 | 449 | 266 | 221 | 68 |
| 85+ | 162 | 105 | 74 | 25 | 228 | 183 | 130 | 35 |
| FEMALE | 35,628 | 14,606 | 7,790 | 4,588 | 42,620 | 36,801 | 18,554 | 5,597 |
| 0-4 | 2,026 | 875 | 455 | 297 | 2,410 | 2,329 | 1,111 | 361 |
| 5-9 | 2,235 | 1,095 | 633 | 325 | 2,510 | 2,622 | 1,323 | 435 |
| 10-14 | 2,403 | 1,066 | 487 | 297 | 2,965 | 2,535 | 1,484 | 418 |
| 15-19 | 2,196 | 1,074 | 571 | 322 | 3,304 | 3,037 | 1,629 | 402 |
| 20-24 | 2,224 | 977 | 336 | 457 | 3,402 | 3,539 | 1,147 | 273 |
| 25-29 | 3,053 | 1,162 | 646 | 327 | 3,229 | 3,036 | 1,326 | 435 |
| 30-34 | 2,909 | 978 | 486 | 373 | 3,582 | 3,008 | 1,366 | 503 |
| 35-39 | 3,070 | 883 | 589 | 352 | 3,205 | 3,042 | 1,345 | 378 |
| 40-44 | 2,270 | 965 | 362 | 355 | 3,006 | 2,520 | 1,141 | 369 |
| 45-49 | 1,960 | 660 | 507 | 268 | 2,192 | 1,950 | 930 | 309 |
| 50-54 | 1,716 | 779 | 257 | 165 | 1,994 | 1,564 | 894 | 260 |
| 55-59 | 1,989 | 750 | 418 | 222 | 2,131 | 1,688 | 974 | 271 |
| 60-64 | 2,176 | 714 | 465 | 200 | 2,252 | 1,648 | 997 | 266 |
| 65-69 | 1,811 | 751 | 460 | 187 | 2,063 | 1,383 | 964 | 296 |
| 70-74 | 1,456 | 656 | 422 | 151 | 1,770 | 1,095 | 770 | 228 |
| 75-79 | 1,041 | 570 | 303 | 139 | 1,243 | 888 | 547 | 185 |
| 80-84 | 601 | 347 | 203 | 63 | 734 | 529 | 373 | 112 |
| 85+ | 492 | 304 | 190 | 88 | 628 | 388 | 233 | 96 |

TABLE 1.10--POPULATION ESTIMATES, BY AGE AND BY SEX, COUNTIES, 1985 (Continued)

| Age group | Hickman | Houston | Humphreys | Jackson | Jefferson | Johnson | Knox | Lake |
|---|---|---|---|---|---|---|---|---|
| MALE | 8,222 | 3,401 | 7,664 | 4,676 | 16,308 | 7,114 | 158,571 | 3,829 |
| 0-4 | 533 | 194 | 529 | 366 | 1,026 | 410 | 10,466 | 267 |
| 5-9 | 460 | 233 | 579 | 361 | 1,172 | 651 | 11,059 | 399 |
| 10-14 | 622 | 294 | 767 | 349 | 1,248 | 599 | 11,115 | 386 |
| 15-19 | 680 | 281 | 562 | 416 | 1,321 | 627 | 13,588 | 323 |
| 20-24 | 909 | 301 | 396 | 349 | 1,677 | 567 | 15,957 | 227 |
| 25-29 | 588 | 164 | 402 | 275 | 1,319 | 419 | 15,653 | 305 |
| 30-34 | 678 | 302 | 696 | 244 | 1,285 | 407 | 14,910 | 285 |
| 35-39 | 631 | 286 | 629 | 333 | 1,324 | 614 | 12,611 | 201 |
| 40-44 | 546 | 216 | 501 | 280 | 1,031 | 409 | 9,510 | 208 |
| 45-49 | 553 | 182 | 456 | 257 | 855 | 431 | 8,270 | 190 |
| 50-54 | 322 | 155 | 378 | 252 | 854 | 368 | 7,017 | 187 |
| 55-59 | 340 | 146 | 455 | 191 | 748 | 336 | 6,952 | 163 |
| 60-64 | 491 | 168 | 387 | 335 | 801 | 384 | 6,696 | 250 |
| 65-69 | 306 | 175 | 326 | 218 | 593 | 318 | 5,443 | 150 |
| 70-74 | 290 | 126 | 252 | 203 | 465 | 259 | 4,024 | 107 |
| 75-79 | 159 | 91 | 202 | 131 | 319 | 152 | 2,816 | 94 |
| 80-84 | 70 | 53 | 94 | 71 | 172 | 84 | 1,469 | 39 |
| 85+ | 44 | 34 | 53 | 45 | 98 | 79 | 1,015 | 48 |
| FEMALE | 7,729 | 3,647 | 8,288 | 4,644 | 16,752 | 6,987 | 170,702 | 4,041 |
| 0-4 | 493 | 196 | 484 | 266 | 854 | 343 | 10,022 | 178 |
| 5-9 | 550 | 281 | 534 | 257 | 1,079 | 441 | 10,749 | 360 |
| 10-14 | 596 | 321 | 822 | 323 | 1,264 | 603 | 10,665 | 304 |
| 15-19 | 545 | 343 | 563 | 343 | 1,396 | 373 | 12,285 | 310 |
| 20-24 | 536 | 182 | 677 | 231 | 1,465 | 484 | 16,751 | 314 |
| 25-29 | 415 | 191 | 411 | 307 | 1,394 | 436 | 14,813 | 279 |
| 30-34 | 554 | 343 | 709 | 279 | 1,215 | 560 | 15,165 | 341 |
| 35-39 | 654 | 259 | 609 | 396 | 1,209 | 501 | 12,747 | 244 |
| 40-44 | 397 | 214 | 523 | 363 | 994 | 498 | 9,468 | 158 |
| 45-49 | 426 | 222 | 377 | 260 | 870 | 351 | 8,642 | 278 |
| 50-54 | 447 | 177 | 472 | 252 | 861 | 423 | 7,964 | 189 |
| 55-59 | 385 | 186 | 476 | 217 | 840 | 442 | 8,518 | 215 |
| 60-64 | 453 | 108 | 366 | 281 | 901 | 348 | 8,216 | 221 |
| 65-69 | 405 | 182 | 414 | 255 | 788 | 352 | 7,305 | 172 |
| 70-74 | 311 | 170 | 321 | 242 | 646 | 296 | 6,316 | 161 |
| 75-79 | 279 | 122 | 244 | 198 | 442 | 246 | 5,012 | 137 |
| 80-84 | 152 | 80 | 170 | 94 | 285 | 168 | 3,380 | 102 |
| 85+ | 131 | 70 | 116 | 80 | 249 | 122 | 2,684 | 78 |





TABLE 1.10--POPULATION ESTIMATES, BY AGE AND BY SEX, COUNTIES, 1985 (Continued)

| Age group | Lauderdale | Lawrence | Lewis | Lincoln | Loudon | McMinn | McNairy | Macon |
|---|---|---|---|---|---|---|---|---|
| MALE | 12,073 | 17,116 | 5,008 | 12,965 | 14,493 | 20,772 | 11,537 | 7,918 |
| 0-4 | 1,005 | 1,363 | 299 | 997 | 1,026 | 1,452 | 935 | 581 |
| 5-9 | 995 | 1,467 | 608 | 959 | 1,046 | 1,616 | 817 | 615 |
| 10-14 | 1,004 | 1,382 | 468 | 1,046 | 1,117 | 1,980 | 909 | 606 |
| 15-19 | 990 | 1,715 | 380 | 1,199 | 1,184 | 1,589 | 889 | 792 |
| 20-24 | 864 | 1,068 | 274 | 924 | 1,014 | 1,383 | 1,036 | 713 |
| 25-29 | 948 | 1,476 | 426 | 1,000 | 1,115 | 1,698 | 690 | 533 |
| 30-34 | 1,009 | 1,273 | 511 | 922 | 1,223 | 1,631 | 766 | 511 |
| 35-39 | 1,044 | 1,010 | 432 | 943 | 1,190 | 1,430 | 741 | 618 |
| 40-44 | 773 | 1,113 | 208 | 773 | 821 | 1,395 | 586 | 577 |
| 45-49 | 478 | 1,016 | 261 | 656 | 869 | 1,169 | 820 | 373 |
| 50-54 | 547 | 690 | 247 | 645 | 821 | 996 | 654 | 416 |
| 55-59 | 443 | 924 | 202 | 618 | 740 | 1,052 | 734 | 320 |
| 60-64 | 490 | 699 | 160 | 689 | 713 | 1,193 | 533 | 344 |
| 65-69 | 469 | 722 | 192 | 580 | 610 | 760 | 443 | 298 |
| 70-74 | 433 | 514 | 150 | 453 | 466 | 646 | 439 | 262 |
| 75-79 | 328 | 340 | 113 | 300 | 286 | 389 | 297 | 191 |
| 80-84 | 159 | 212 | 40 | 169 | 143 | 272 | 149 | 104 |
| 85+ | 94 | 132 | 37 | 92 | 109 | 121 | 99 | 64 |
| FEMALE | 12,850 | 17,740 | 5,411 | 13,993 | 15,922 | 22,416 | 11,946 | 8,058 |
| 0-4 | 950 | 1,237 | 290 | 1,032 | 906 | 1,450 | 798 | 603 |
| 5-9 | 1,090 | 1,257 | 488 | 862 | 1,090 | 1,763 | 844 | 557 |
| 10-14 | 950 | 1,166 | 547 | 1,089 | 1,227 | 15,555 | 793 | 536 |
| 15-19 | 1,014 | 1,362 | 445 | 940 | 1,088 | 1,649 | 789 | 591 |
| 20-24 | 805 | 1,274 | 323 | 817 | 975 | 1,314 | 636 | 628 |
| 25-29 | 921 | 1,236 | 427 | 946 | 926 | 1,907 | 760 | 602 |
| 30-34 | 944 | 1,263 | 433 | 1,132 | 1,406 | 1,799 | 805 | 550 |
| 35-39 | 871 | 1,139 | 443 | 962 | 1,114 | 1,686 | 801 | 558 |
| 40-44 | 710 | 1,105 | 446 | 899 | 1,188 | 1,324 | 811 | 535 |
| 45-49 | 657 | 1,018 | 210 | 784 | 815 | 1,252 | 786 | 362 |
| 50-54 | 473 | 1,012 | 189 | 684 | 934 | 1,060 | 641 | 398 |
| 55-59 | 614 | 850 | 265 | 610 | 862 | 1,124 | 681 | 358 |
| 60-64 | 678 | 893 | 180 | 920 | 951 | 1,194 | 675 | 433 |
| 65-69 | 688 | 921 | 231 | 688 | 784 | 1,010 | 611 | 379 |
| 70-74 | 571 | 699 | 200 | 612 | 667 | 826 | 551 | 332 |
| 75-79 | 384 | 622 | 150 | 469 | 433 | 748 | 454 | 303 |
| 80-84 | 312 | 388 | 84 | 326 | 271 | 433 | 299 | 195 |
| 85+ | 218 | 298 | 60 | 221 | 285 | 322 | 211 | 138 |

TABLE 1.10--POPULATION ESTIMATES, BY AGE AND BY SEX, COUNTIES, 1985 (Continued)

| Age group | Madison | Marion | Marshall | Maury | Meigs | Monroe | Mont-gomery | Moore |
|---|---|---|---|---|---|---|---|---|
| MALE | 36,713 | 12,282 | 10,243 | 25,700 | 3,909 | 14,494 | 45,859 | 2,571 |
| 0-4 | 3,060 | 955 | 727 | 2,115 | 234 | 996 | 2,681 | 223 |
| 5-9 | 3,069 | 1,144 | 870 | 1,912 | 297 | 971 | 2,829 | 258 |
| 10-14 | 2,988 | 796 | 950 | 1,857 | 476 | 1,318 | 3,302 | 213 |
| 15-19 | 2,954 | 1,044 | 811 | 1,950 | 362 | 1,393 | 4,077 | 167 |
| 20-24 | 2,900 | 1,031 | 680 | 2,089 | 266 | 1,165 | 7,295 | 136 |
| 25-29 | 3,243 | 852 | 664 | 2,126 | 219 | 1,033 | 5,665 | 195 |
| 30-34 | 3,467 | 1,054 | 792 | 2,391 | 349 | 1,158 | 4,169 | 238 |
| 35-39 | 2,485 | 1,057 | 843 | 1,814 | 276 | 1,135 | 3,336 | 169 |
| 40-44 | 1,824 | 780 | 681 | 1,640 | 335 | 1,014 | 2,322 | 148 |
| 45-49 | 1,762 | 628 | 505 | 1,342 | 138 | 649 | 2,266 | 144 |
| 50-54 | 1,600 | 691 | 472 | 1,181 | 226 | 596 | 1,907 | 168 |
| 55-59 | 1,771 | 592 | 510 | 1,208 | 164 | 749 | 1,652 | 105 |
| 60-64 | 1,619 | 444 | 481 | 1,251 | 195 | 695 | 1,407 | 140 |
| 65-69 | 1,371 | 424 | 439 | 1,005 | 157 | 618 | 1,068 | 102 |
| 70-74 | 1,082 | 356 | 375 | 803 | 97 | 460 | 840 | 77 |
| 75-79 | 800 | 252 | 245 | 539 | 58 | 289 | 555 | 53 |
| 80-84 | 439 | 122 | 123 | 258 | 43 | 143 | 282 | 21 |
| 85+ | 279 | 60 | 75 | 219 | 17 | 112 | 206 | 14 |
| FEMALE | 40,980 | 12,541 | 10,418 | 27,578 | 3,911 | 15,817 | 44,066 | 2,420 |
| 0-4 | 2,977 | 794 | 644 | 1,885 | 216 | 1,062 | 2,592 | 133 |
| 5-9 | 2,875 | 963 | 638 | 2,098 | 232 | 1,299 | 2,973 | 109 |
| 10-14 | 2,573 | 1,021 | 809 | 1,523 | 419 | 1,421 | 2,903 | 185 |
| 15-19 | 3,195 | 980 | 748 | 2,067 | 328 | 1,419 | 4,079 | 193 |
| 20-24 | 3,755 | 874 | 582 | 1,885 | 299 | 926 | 5,309 | 192 |
| 25-29 | 3,673 | 890 | 696 | 2,428 | 219 | 1,083 | 4,212 | 137 |
| 30-34 | 3,092 | 953 | 701 | 2,165 | 381 | 1,173 | 3,737 | 222 |
| 35-39 | 2,829 | 916 | 781 | 1,973 | 430 | 1,234 | 3,345 | 153 |
| 40-44 | 2,078 | 892 | 784 | 1,666 | 252 | 877 | 2,665 | 141 |
| 45-49 | 1,814 | 581 | 470 | 1,253 | 178 | 816 | 2,511 | 161 |
| 50-54 | 1,899 | 653 | 503 | 1,403 | 214 | 777 | 2,011 | 108 |
| 55-59 | 1,925 | 657 | 562 | 1,401 | 152 | 691 | 1,770 | 190 |
| 60-64 | 1,876 | 576 | 536 | 1,493 | 169 | 762 | 1,672 | 172 |
| 65-69 | 1,791 | 524 | 603 | 1,303 | 170 | 728 | 1,382 | 119 |
| 70-74 | 1,547 | 530 | 472 | 1,185 | 117 | 582 | 1,061 | 84 |
| 75-79 | 1,387 | 371 | 383 | 830 | 68 | 474 | 885 | 61 |
| 80-84 | 928 | 218 | 271 | 567 | 48 | 256 | 507 | 41 |
| 85+ | 766 | 148 | 235 | 453 | 19 | 237 | 452 | 19 |





TABLE 1.10--POPULATION ESTIMATES, BY AGE AND BY SEX, COUNTIES, 1985 (Continued)

| Age group | Morgan | Obion | Overton | Perry | Pickett | Polk | Putnam | Rhea |
|---|---|---|---|---|---|---|---|---|
| MALE | 8,796 | 15,849 | 8,906 | 3,450 | 2,127 | 6,777 | 25,117 | 12,253 |
| 0-4 | 664 | 1,151 | 614 | 212 | 138 | 344 | 1,905 | 858 |
| 5-9 | 796 | 1,362 | 736 | 260 | 196 | 651 | 1,523 | 1,125 |
| 10-14 | 843 | 1,233 | 674 | 299 | 192 | 709 | 1,628 | 1,124 |
| 15-19 | 728 | 1,252 | 798 | 297 | 138 | 664 | 2,519 | 1,019 |
| 20-24 | 525 | 1,020 | 616 | 376 | 62 | 448 | 3,593 | 879 |
| 25-29 | 686 | 1,151 | 451 | 303 | 196 | 462 | 2,164 | 1,041 |
| 30-34 | 860 | 1,357 | 654 | 232 | 95 | 569 | 1,575 | 1,057 |
| 35-39 | 624 | 1,317 | 741 | 238 | 169 | 528 | 1,848 | 863 |
| 40-44 | 538 | 997 | 714 | 250 | 163 | 473 | 1,602 | 823 |
| 45-49 | 544 | 811 | 487 | 183 | 104 | 404 | 1,087 | 604 |
| 50-54 | 424 | 752 | 391 | 101 | 121 | 296 | 1,109 | 561 |
| 55-59 | 337 | 684 | 527 | 156 | 106 | 254 | 1,145 | 516 |
| 60-64 | 371 | 698 | 399 | 154 | 125 | 315 | 983 | 533 |
| 65-69 | 294 | 712 | 407 | 138 | 104 | 240 | 841 | 437 |
| 70-74 | 265 | 577 | 276 | 106 | 105 | 206 | 694 | 373 |
| 75-79 | 158 | 388 | 218 | 92 | 56 | 117 | 481 | 252 |
| 80-84 | 82 | 255 | 111 | 33 | 36 | 66 | 233 | 126 |
| 85+ | 57 | 132 | 92 | 20 | 21 | 31 | 187 | 62 |
| FEMALE | 8,164 | 17,383 | 8,965 | 3,090 | 2,385 | 6,906 | 25,602 | 12,443 |
| 0-4 | 513 | 1,084 | 526 | 224 | 156 | 272 | 1,463 | 677 |
| 5-9 | 540 | 1,095 | 659 | 227 | 149 | 455 | 1,241 | 953 |
| 10-14 | 695 | 1,157 | 804 | 102 | 186 | 812 | 1,280 | 1,090 |
| 15-19 | 761 | 1,223 | 703 | 124 | 196 | 503 | 2,576 | 998 |
| 20-24 | 404 | 1,139 | 402 | 226 | 174 | 532 | 3,106 | 940 |
| 25-29 | 601 | 1,264 | 566 | 233 | 174 | 412 | 2,075 | 1,043 |
| 30-34 | 617 | 1,303 | 720 | 208 | 163 | 684 | 1,896 | 982 |
| 35-39 | 618 | 1,332 | 624 | 148 | 157 | 544 | 1,768 | 975 |
| 40-44 | 558 | 1,120 | 580 | 325 | 137 | 457 | 1,628 | 756 |
| 45-49 | 535 | 842 | 531 | 187 | 127 | 384 | 1,116 | 605 |
| 50-54 | 448 | 854 | 498 | 157 | 129 | 316 | 1,191 | 573 |
| 55-59 | 342 | 939 | 424 | 180 | 112 | 291 | 1,268 | 488 |
| 60-64 | 433 | 905 | 457 | 189 | 123 | 280 | 1,262 | 565 |
| 65-69 | 352 | 909 | 457 | 148 | 105 | 313 | 1,146 | 554 |
| 70-74 | 308 | 834 | 390 | 170 | 113 | 270 | 911 | 505 |
| 75-79 | 212 | 599 | 280 | 115 | 96 | 190 | 814 | 355 |
| 80-84 | 121 | 453 | 200 | 74 | 54 | 114 | 463 | 207 |
| 85+ | 106 | 331 | 144 | 53 | 34 | 77 | 398 | 177 |

TABLE 1.10--POPULATION ESTIMATES, BY AGE AND BY SEX, COUNTIES, 1985 (Continued)

| Age group | Roane | Robert-son | Ruther-ford | Scott | Sequat-chie | Sevier | Shelby | Smith |
|---|---|---|---|---|---|---|---|---|
| MALE | 24,515 | 19,230 | 48,503 | 10,149 | 4,392 | 22,655 | 383,192 | 7,023 |
| 0-4 | 1,702 | 1,588 | 3,825 | 724 | 249 | 1,434 | 32,251 | 533 |
| 5-9 | 2,300 | 1,595 | 3,994 | 1,109 | 359 | 1,749 | 29,090 | 584 |
| 10-14 | 1,973 | 1,446 | 3,632 | 969 | 473 | 2,014 | 30,851 | 524 |
| 15-19 | 2,015 | 1,574 | 4,341 | 1,114 | 456 | 1,681 | 35,869 | 478 |
| 20-24 | 1,359 | 1,561 | 5,209 | 724 | 399 | 1,674 | 39,980 | 437 |
| 25-29 | 1,676 | 1,507 | 4,766 | 798 | 351 | 1,970 | 37,979 | 476 |
| 30-34 | 2,219 | 1,524 | 3,873 | 826 | 380 | 2,041 | 34,169 | 689 |
| 35-39 | 2,005 | 1,405 | 4,136 | 775 | 276 | 1,875 | 29,451 | 437 |
| 40-44 | 1,602 | 1,199 | 3,213 | 507 | 293 | 1,585 | 20,975 | 430 |
| 45-49 | 1,343 | 1,032 | 2,110 | 496 | 291 | 1,132 | 16,478 | 349 |
| 50-54 | 1,240 | 909 | 2,151 | 415 | 155 | 990 | 15,456 | 373 |
| 55-59 | 1,345 | 903 | 1,854 | 373 | 151 | 1,148 | 16,183 | 332 |
| 60-64 | 1,356 | 886 | 1,827 | 406 | 148 | 1,083 | 14,546 | 393 |
| 65-69 | 909 | 697 | 1,380 | 296 | 136 | 837 | 11,366 | 317 |
| 70-74 | 648 | 591 | 968 | 255 | 130 | 646 | 8,195 | 263 |
| 75-79 | 441 | 440 | 660 | 202 | 75 | 436 | 5,623 | 206 |
| 80-84 | 240 | 197 | 323 | 94 | 44 | 219 | 2,771 | 115 |
| 85+ | 142 | 176 | 241 | 66 | 26 | 141 | 1,959 | 87 |
| FEMALE | 25,199 | 20,264 | 50,158 | 10,604 | 4,514 | 23,974 | 420,591 | 7,533 |
| 0-4 | 1,507 | 1,432 | 3,437 | 827 | 307 | 1,513 | 30,969 | 533 |
| 5-9 | 1,647 | 1,583 | 3,834 | 938 | 355 | 1,779 | 29,542 | 544 |
| 10-14 | 1,807 | 1,619 | 3,528 | 911 | 419 | 1,774 | 30,835 | 598 |
| 15-19 | 1,733 | 1,757 | 4,564 | 918 | 394 | 1,809 | 32,480 | 562 |
| 20-24 | 1,291 | 1,237 | 5,869 | 696 | 308 | 1,696 | 40,158 | 503 |
| 25-29 | 2,187 | 1,648 | 4,809 | 966 | 309 | 2,040 | 39,561 | 526 |
| 30-34 | 2,168 | 1,660 | 4,106 | 997 | 361 | 2,301 | 36,965 | 483 |
| 35-39 | 1,844 | 1,534 | 3,999 | 755 | 346 | 1,783 | 31,687 | 579 |
| 40-44 | 1,656 | 1,202 | 2,780 | 582 | 317 | 1,454 | 22,927 | 429 |
| 45-49 | 1,505 | 962 | 2,436 | 480 | 245 | 1,241 | 19,924 | 356 |
| 50-54 | 1,378 | 929 | 2,244 | 423 | 203 | 1,377 | 19,257 | 393 |
| 55-59 | 1,443 | 903 | 1,795 | 408 | 193 | 1,134 | 19,409 | 357 |
| 60-64 | 1,385 | 947 | 1,846 | 438 | 158 | 1,017 | 18,102 | 315 |
| 65-69 | 1,187 | 850 | 1,472 | 410 | 181 | 951 | 14,873 | 388 |
| 70-74 | 877 | 726 | 1,252 | 309 | 150 | 858 | 12,403 | 383 |
| 75-79 | 694 | 590 | 982 | 259 | 113 | 597 | 9,918 | 272 |
| 80-84 | 509 | 387 | 652 | 178 | 95 | 351 | 6,213 | 179 |
| 85+ | 381 | 298 | 553 | 109 | 60 | 299 | 5,368 | 133 |





TABLE 1.10--POPULATION ESTIMATES, BY AGE AND BY SEX, COUNTIES, 1985 (Continued)

| Age group | Stewart | Sullivan | Sumner | Tipton | Trousdale | Unicoi | Union | Van Buren |
|---|---|---|---|---|---|---|---|---|
| MALE | 4,732 | 69,770 | 47,258 | 17,657 | 3,061 | 8,335 | 6,185 | 2,339 |
| 0-4 | 264 | 4,263 | 3,556 | 1,711 | 259 | 588 | 501 | 242 |
| 5-9 | 323 | 5,519 | 4,064 | 1,549 | 299 | 497 | 353 | 195 |
| 10-14 | 366 | 5,659 | 4,316 | 1,664 | 184 | 774 | 535 | 191 |
| 15-19 | 428 | 5,577 | 3,613 | 1,830 | 199 | 766 | 631 | 165 |
| 20-24 | 253 | 4,468 | 3,120 | 1,434 | 195 | 558 | 457 | 108 |
| 25-29 | 374 | 5,060 | 4,133 | 1,201 | 351 | 631 | 471 | 119 |
| 30-34 | 310 | 5,567 | 4,432 | 1,169 | 224 | 587 | 489 | 256 |
| 35-39 | 391 | 6,083 | 4,441 | 1,255 | 206 | 543 | 593 | 179 |
| 40-44 | 309 | 5,106 | 3,271 | 1,002 | 165 | 568 | 447 | 157 |
| 45-49 | 224 | 4,572 | 2,615 | 969 | 197 | 490 | 346 | 140 |
| 50-54 | 295 | 3,720 | 2,287 | 941 | 102 | 442 | 329 | 126 |
| 55-59 | 283 | 3,774 | 1,947 | 764 | 163 | 405 | 225 | 130 |
| 60-64 | 252 | 3,404 | 1,745 | 582 | 158 | 494 | 212 | 89 |
| 65-69 | 222 | 2,649 | 1,436 | 522 | 111 | 348 | 215 | 100 |
| 70-74 | 191 | 2,104 | 1,009 | 509 | 108 | 267 | 174 | 56 |
| 75-79 | 122 | 1,280 | 671 | 306 | 73 | 181 | 97 | 47 |
| 80-84 | 73 | 574 | 382 | 155 | 40 | 115 | 64 | 19 |
| 85+ | 52 | 391 | 220 | 94 | 27 | 81 | 46 | 20 |
| FEMALE | 4,542 | 75,900 | 46,585 | 17,603 | 2,785 | 8,537 | 6,055 | 2,549 |
| 0-4 | 315 | 4,214 | 3,292 | 1,612 | 228 | 478 | 456 | 183 |
| 5-9 | 244 | 4,934 | 3,509 | 1,245 | 91 | 501 | 488 | 246 |
| 10-14 | 257 | 5,550 | 3,437 | 1,396 | 202 | 743 | 432 | 183 |
| 15-19 | 353 | 5,157 | 3,221 | 1,391 | 229 | 468 | 484 | 180 |
| 20-24 | 121 | 4,873 | 3,028 | 1,170 | 201 | 443 | 459 | 143 |
| 25-29 | 406 | 5,409 | 4,099 | 1,350 | 198 | 656 | 403 | 255 |
| 30-34 | 261 | 6,010 | 4,386 | 1,477 | 249 | 583 | 564 | 194 |
| 35-39 | 293 | 6,420 | 4,010 | 1,224 | 151 | 752 | 512 | 258 |
| 40-44 | 430 | 5,433 | 3,390 | 1,127 | 115 | 444 | 430 | 105 |
| 45-49 | 362 | 4,431 | 2,514 | 877 | 148 | 454 | 331 | 190 |
| 50-54 | 182 | 4,116 | 2,303 | 946 | 171 | 401 | 219 | 112 |
| 55-59 | 256 | 4,455 | 1,884 | 747 | 150 | 559 | 254 | 110 |
| 60-64 | 215 | 4,130 | 2,148 | 707 | 147 | 538 | 312 | 95 |
| 65-69 | 257 | 3,534 | 1,693 | 686 | 155 | 450 | 237 | 96 |
| 70-74 | 227 | 2,873 | 1,431 | 642 | 139 | 394 | 191 | 81 |
| 75-79 | 192 | 2,071 | 1,020 | 490 | 100 | 303 | 144 | 56 |
| 80-84 | 81 | 1,308 | 691 | 286 | 62 | 202 | 90 | 31 |
| 85+ | 90 | 982 | 529 | 230 | 49 | 168 | 49 | 31 |

TABLE 1.11--POPULATION, BY RACE, TENNESSEE AND COUNTIES, 1990 (Continued)

| County | Total | White | Black | American Indian, Eskimo or Aleut | Asian or Pacific Islander | Other |
|---|---|---|---|---|---|---|
| Loudon | 31,255 | 30,732 | 400 | 52 | 50 | 21 |
| McMinn | 42,383 | 40,085 | 2,051 | 96 | 121 | 30 |
| McNairy | 22,422 | 20,918 | 1,432 | 21 | 40 | 11 |
| Macon | 15,906 | 15,810 | 44 | 35 | 10 | 7 |
| Madison | 77,982 | 53,423 | 24,170 | 66 | 253 | 70 |
| Marion | 24,860 | 23,749 | 1,035 | 36 | 32 | 8 |
| Marshall | 21,539 | 19,536 | 1,909 | 24 | 53 | 17 |
| Maury | 54,812 | 45,868 | 8,607 | 79 | 157 | 101 |
| Meigs | 8,033 | 7,884 | 118 | 28 | 2 | 1 |
| Monroe | 30,541 | 29,561 | 833 | 48 | 71 | 28 |
| Montgomery | 100,498 | 79,118 | 17,872 | 394 | 1,831 | 1,283 |
| Moore | 4,721 | 4,536 | 174 | 8 | 2 | 1 |
| Morgan | 17,300 | 16,957 | 265 | 46 | 25 | 7 |
| Obion | 31,717 | 28,324 | 3,256 | 47 | 48 | 42 |
| Overton | 17,636 | 17,582 | 30 | 10 | 4 | 10 |
| Perry | 6,612 | 6,470 | 119 | 8 | 7 | 8 |
| Pickett | 4,548 | 4,542 | 0 | 4 | 2 | 0 |
| Polk | 13,643 | 13,571 | 0 | 25 | 42 | 5 |
| Putnam | 51,373 | 49,878 | 873 | 79 | 457 | 86 |
| Rhea | 24,344 | 23,571 | 581 | 62 | 53 | 77 |
| Roane | 47,227 | 45,444 | 1,456 | 95 | 191 | 41 |
| Robertson | 41,494 | 36,802 | 4,555 | 63 | 43 | 31 |
| Rutherford | 118,570 | 105,740 | 10,678 | 234 | 1,706 | 212 |
| Scott | 18,358 | 18,263 | 5 | 67 | 13 | 10 |
| Sequatchie | 8,863 | 8,851 | 2 | 4 | 5 | 1 |
| Sevier | 51,043 | 50,462 | 216 | 130 | 203 | 32 |
| Shelby | 826,330 | 455,063 | 360,083 | 1,468 | 7,740 | 1,976 |
| Smith | 14,143 | 13,626 | 459 | 36 | 13 | 9 |
| Stewart | 9,479 | 9,294 | 96 | 56 | 26 | 7 |
| Sullivan | 143,596 | 140,076 | 2,562 | 372 | 485 | 101 |
| Sumner | 103,281 | 97,073 | 5,562 | 195 | 347 | 104 |
| Tipton | 37,568 | 28,436 | 8,852 | 114 | 100 | 66 |
| Trousdale | 5,920 | 5,040 | 853 | 14 | 8 | 5 |
| Unicoi | 16,549 | 16,488 | 3 | 11 | 14 | 33 |
| Union | 13,694 | 13,658 | 3 | 23 | 5 | 5 |
| Van Buren | 4,846 | 4,823 | 5 | 16 | 0 | 2 |
| Warren | 32,992 | 31,511 | 1,131 | 51 | 119 | 180 |
| Washington | 92,315 | 88,409 | 3,275 | 155 | 378 | 98 |
| Wayne | 13,935 | 13,762 | 137 | 17 | 10 | 9 |
| Weakley | 31,972 | 29,368 | 2,222 | 39 | 277 | 66 |
| White | 20,090 | 19,654 | 378 | 24 | 25 | 9 |
| Williamson | 81,021 | 74,903 | 5,396 | 130 | 469 | 123 |
| Wilson | 67,675 | 62,561 | 4,607 | 185 | 259 | 63 |
| TENNESSEE | 4,877,185 | 4,048,068 | 778,035 | 10,039 | 31,839 | 9,204 |

Source: U.S. Department of Commerce, Bureau of the Census, direct correspondence.





TABLE 1.12--NUMBER OF HOUSEHOLDS AND AVERAGE POPULATION PER HOUSEHOLD, TENNESSEE AND COUNTIES, 1980 AND 1990

| | Number of households | | | | Average population per household | |
|---|---|---|---|---|---|---|
| | | | Change, 1980 to 1990 | | | |
| County | 1990 | 1980 | Number | % | 1990 | 1980 |
| Anderson | 27,384 | 24,616 | 2,768 | 11.2 | 2.47 | 2.70 |
| Bedford | 11,608 | 9,943 | 1,665 | 16.7 | 2.59 | 2.77 |
| Benton | 5,784 | 5,577 | 207 | 3.7 | 2.46 | 2.64 |
| Bledsoe | 3,261 | 2,979 | 282 | 9.5 | 2.64 | 2.88 |
| Blount | 33,624 | 28,177 | 5,447 | 19.3 | 2.51 | 2.72 |
| Bradley | 27,604 | 23,026 | 4,578 | 19.9 | 2.61 | 2.87 |
| Campbell | 13,150 | 12,087 | 1,063 | 8.8 | 2.65 | 2.88 |
| Cannon | 3,980 | 3,625 | 355 | 9.8 | 2.60 | 2.80 |
| Carroll | 10,727 | 10,321 | 406 | 3.9 | 2.50 | 2.70 |
| Carter | 20,189 | 17,868 | 2,321 | 13.0 | 2.49 | 2.76 |
| Cheatham | 9,515 | 7,063 | 2,452 | 34.7 | 2.82 | 3.04 |
| Chester | 4,558 | 4,210 | 348 | 8.3 | 2.59 | 2.75 |
| Claiborne | 9,629 | 8,295 | 1,334 | 16.1 | 2.65 | 2.91 |
| Clay | 2,855 | 2,731 | 124 | 4.5 | 2.51 | 2.79 |
| Cocke | 11,191 | 10,154 | 1,037 | 10.2 | 2.58 | 2.83 |
| Coffee | 15,500 | 13,649 | 1,851 | 13.6 | 2.57 | 2.77 |
| Crockett | 5,183 | 5,380 | -197 | -3.7 | 2.53 | 2.76 |
| Cumberland | 13,426 | 9,887 | 3,539 | 35.8 | 2.55 | 2.88 |
| Davidson | 207,530 | 177,737 | 29,793 | 16.8 | 2.36 | 2.58 |
| Decatur | 4,216 | 4,081 | 135 | 3.3 | 2.45 | 2.64 |
| DeKalb | 5,696 | 4,956 | 740 | 14.9 | 2.50 | 2.72 |
| Dickson | 13,019 | 10,468 | 2,551 | 24.4 | 2.65 | 2.85 |
| Dyer | 13,617 | 12,696 | 921 | 7.3 | 2.52 | 2.71 |
| Fayette | 8,453 | 7,431 | 1,022 | 13.8 | 2.97 | 3.35 |
| Fentress | 5,511 | 5,027 | 484 | 9.6 | 2.64 | 2.94 |
| Franklin | 12,660 | 10,792 | 1,868 | 17.3 | 2.64 | 2.87 |
| Gibson | 18,361 | 18,202 | 159 | 0.9 | 2.48 | 2.69 |
| Giles | 9,832 | 8,825 | 1,007 | 11.4 | 2.58 | 2.75 |
| Grainger | 6,394 | 5,694 | 700 | 12.3 | 2.64 | 2.92 |
| Greene | 21,482 | 19,157 | 2,325 | 12.1 | 2.52 | 2.76 |
| Grundy | 4,784 | 4,510 | 274 | 6.1 | 2.75 | 3.05 |
| Hamblen | 19,429 | 17,257 | 2,172 | 12.6 | 2.56 | 2.84 |
| Hamilton | 111,799 | 103,319 | 8,480 | 8.2 | 2.50 | 2.71 |
| Hancock | 2,484 | 2,351 | 133 | 5.7 | 2.65 | 2.93 |
| Hardeman | 8,276 | 7,623 | 653 | 8.6 | 2.73 | 3.00 |
| Hardin | 8,726 | 7,970 | 756 | 9.5 | 2.56 | 2.77 |
| Hawkins | 17,167 | 15,288 | 1,879 | 12.3 | 2.58 | 2.86 |
| Haywood | 7,014 | 6,513 | 501 | 7.7 | 2.74 | 3.10 |
| Henderson | 8,527 | 7,686 | 841 | 10.9 | 2.54 | 2.76 |
| Henry | 11,362 | 10,914 | 448 | 4.1 | 2.42 | 2.60 |
| Hickman | 5,976 | 5,094 | 882 | 17.3 | 2.63 | 2.84 |
| Houston | 2,683 | 2,410 | 273 | 11.3 | 2.55 | 2.83 |
| Humphreys | 6,063 | 5,634 | 429 | 7.6 | 2.56 | 2.82 |
| Jackson | 3,642 | 3,363 | 279 | 8.3 | 2.52 | 2.78 |
| Jefferson | 12,329 | 10,623 | 1,706 | 16.1 | 2.55 | 2.81 |
| Johnson | 5,406 | 4,840 | 566 | 11.7 | 2.52 | 2.83 |
| Knox | 133,639 | 117,951 | 15,688 | 13.3 | 2.42 | 2.61 |
| Lake | 2,418 | 2,575 | -157 | -6.1 | 2.50 | 2.84 |
| Lauderdale | 8,423 | 8,281 | 142 | 1.7 | 2.68 | 2.86 |

TABLE 1.12--NUMBER OF HOUSEHOLDS AND AVERAGE POPULATION PER HOUSEHOLD, TENNESSEE AND COUNTIES, 1980 AND 1990 (Continued)

| County | Number of households | | Change, 1980 to 1990 | | Average population per household | |
|---|---|---|---|---|---|---|
| | 1990 | 1980 | Number | % | 1990 | 1980 |
| Lawrence | 13,338 | 11,867 | 1,471 | 12.4 | 2.62 | 2.85 |
| Lewis | 3,533 | 3,055 | 478 | 15.6 | 2.58 | 2.84 |
| Lincoln | 10,881 | 9,533 | 1,348 | 14.1 | 2.57 | 2.75 |
| Loudon | 12,155 | 10,289 | 1,866 | 18.1 | 2.54 | 2.75 |
| McMinn | 16,351 | 14,727 | 1,624 | 11.0 | 2.55 | 2.81 |
| McNairy | 8,834 | 8,179 | 655 | 8.0 | 2.51 | 2.73 |
| Macon | 6,159 | 5,645 | 514 | 9.1 | 2.57 | 2.75 |
| Madison | 29,609 | 26,713 | 2,896 | 10.8 | 2.55 | 2.71 |
| Marion | 9,215 | 8,270 | 945 | 11.4 | 2.67 | 2.93 |
| Marshall | 8,268 | 7,144 | 1,124 | 15.7 | 2.57 | 2.72 |
| Maury | 20,608 | 18,180 | 2,428 | 13.4 | 2.62 | 2.78 |
| Meigs | 2,996 | 2,520 | 476 | 18.9 | 2.64 | 2.95 |
| Monroe | 11,363 | 9,637 | 1,726 | 17.9 | 2.63 | 2.93 |
| Montgomery | 34,345 | 27,198 | 7,147 | 26.3 | 2.72 | 2.87 |
| Moore | 1,734 | 1,534 | 200 | 13.0 | 2.72 | 2.94 |
| Morgan | 5,841 | 5,389 | 452 | 8.4 | 2.74 | 3.00 |
| Obion | 12,412 | 12,079 | 333 | 2.8 | 2.53 | 2.70 |
| Overton | 6,734 | 6,122 | 612 | 10.0 | 2.59 | 2.85 |
| Perry | 2,512 | 2,240 | 272 | 12.1 | 2.57 | 2.71 |
| Pickett | 1,786 | 1,542 | 244 | 15.8 | 2.52 | 2.82 |
| Polk | 5,092 | 4,607 | 485 | 10.5 | 2.66 | 2.95 |
| Putnam | 19,753 | 16,706 | 3,047 | 18.2 | 2.45 | 2.65 |
| Rhea | 9,185 | 8,285 | 900 | 10.9 | 2.57 | 2.85 |
| Roane | 18,453 | 17,078 | 1,375 | 8.1 | 2.53 | 2.82 |
| Robertson | 14,801 | 12,532 | 2,269 | 18.1 | 2.77 | 2.93 |
| Rutherford | 42,118 | 28,002 | 14,116 | 50.4 | 2.69 | 2.84 |
| Scott | 6,534 | 6,200 | 334 | 5.4 | 2.78 | 3.09 |
| Sequatchie | 3,287 | 2,891 | 396 | 13.7 | 2.67 | 2.93 |
| Sevier | 19,520 | 14,741 | 4,779 | 32.4 | 2.58 | 2.79 |
| Shelby | 303,571 | 269,186 | 34,385 | 12.8 | 2.65 | 2.81 |
| Smith | 5,358 | 5,392 | -34 | -0.6 | 2.61 | 2.76 |
| Stewart | 3,678 | 3,104 | 574 | 18.5 | 2.53 | 2.79 |
| Sullivan | 56,729 | 52,022 | 4,707 | 9.0 | 2.49 | 2.75 |
| Sumner | 36,850 | 28,557 | 8,293 | 29.0 | 2.77 | 2.99 |
| Tipton | 13,033 | 10,778 | 2,255 | 20.9 | 2.86 | 3.04 |
| Trousdale | 2,261 | 2,227 | 34 | 1.5 | 2.56 | 2.73 |
| Unicoi | 6,621 | 5,948 | 673 | 11.3 | 2.46 | 2.74 |
| Union | 4,932 | 3,947 | 985 | 25.0 | 2.75 | 2.96 |
| Van Buren | 1,799 | 1,590 | 209 | 13.1 | 2.69 | 2.97 |
| Warren | 12,681 | 11,869 | 812 | 6.8 | 2.57 | 2.74 |
| Washington | 35,823 | 31,191 | 4,632 | 14.9 | 2.45 | 2.71 |
| Wayne | 5,174 | 4,792 | 382 | 8.0 | 2.65 | 2.88 |
| Weakley | 11,992 | 11,567 | 425 | 3.7 | 2.47 | 2.60 |
| White | 7,722 | 6,988 | 734 | 10.5 | 2.57 | 2.78 |
| Williamson | 27,928 | 18,723 | 9,205 | 49.2 | 2.88 | 3.08 |
| Wilson | 24,070 | 18,863 | 5,207 | 27.6 | 2.79 | 2.94 |
| TENNESSEE | 1,853,725 | 1,618,505 | 235,220 | 14.5 | 2.56 | 2.77 |

Source: U.S. Department of Commerce, Bureau of the Census, direct correspondence.





TABLE 1.13--NET MIGRATION, BY SEX, BY RACE, AND BY AGE, TENNESSEE AND COUNTIES, 1975-1980

| County | Total net migration | Sex | | Race[1] | | Age[2] | | | |
|---|---|---|---|---|---|---|---|---|---|
| | | Male | Female | White | Black | 5-19 | 20-44 | 45-64 | 65 and over |
| Anderson | 219 | 57 | 162 | 296 | -298 | -579 | 645 | -8 | 161 |
| Bedford | 647 | 495 | 152 | 989 | -349 | 380 | 282 | 187 | -202 |
| Benton | 703 | 379 | 324 | 644 | 73 | 314 | 141 | 125 | 123 |
| Bledsoe | 75 | 108 | -33 | 70 | -34 | -15 | 44 | 56 | -10 |
| Blount | 4,515 | 1,838 | 2,677 | 4,225 | 138 | 1,191 | 2,139 | 672 | 513 |
| Bradley | 3,657 | 1,750 | 1,907 | 3,205 | 215 | 940 | 2,092 | 251 | 374 |
| Campbell | 1,400 | 668 | 732 | 1,362 | 20 | 492 | 468 | 383 | 57 |
| Cannon | 1,016 | 491 | 525 | 1,015 | -8 | 429 | 276 | 201 | 110 |
| Carroll | 908 | 401 | 507 | 939 | -109 | 428 | 74 | 392 | 14 |
| Carter | 2,016 | 1,170 | 846 | 1,973 | 48 | 688 | 1,039 | 278 | 11 |
| Cheatham | 1,808 | 808 | 1,000 | 1,913 | -84 | 584 | 986 | 157 | 81 |
| Chester | 803 | 312 | 491 | 666 | 110 | 570 | -86 | 209 | 110 |
| Claiborne | 1,573 | 786 | 787 | 1,609 | -40 | 383 | 688 | 354 | 148 |
| Clay | 300 | 180 | 120 | 296 | 4 | 95 | 94 | 89 | 22 |
| Cocke | -488 | -331 | -157 | -420 | -41 | -260 | -340 | 104 | 8 |
| Coffee | 2286 | 980 | 1306 | 2012 | 183 | 717 | 679 | 681 | 209 |
| Crockett | -302 | -273 | -29 | -189 | -119 | -86 | -152 | 65 | -129 |
| Cumberland | 2,880 | 1,300 | 1,580 | 2,863 | 0 | 959 | 771 | 772 | 378 |
| Davidson | -5,785 | -2,369 | -3,416 | -9,723 | 3,111 | -3,869 | 847 | -2,214 | -549 |
| Decatur | 1,017 | 526 | 491 | 961 | 74 | 398 | 259 | 264 | 96 |
| DeKalb | 470 | 255 | 215 | 443 | 15 | 241 | -13 | 281 | -39 |
| Dickson | 1,986 | 896 | 1,090 | 1,846 | 99 | 471 | 1,008 | 461 | 46 |
| Dyer | -29 | 136 | -165 | 231 | -274 | 58 | -147 | 132 | -72 |
| Fayette | 575 | 417 | 158 | 1,206 | -623 | 17 | -73 | 492 | 139 |
| Fentress | 112 | -1 | 113 | 107 | 0 | 22 | -23 | 102 | 11 |
| Franklin | 2,051 | 1,271 | 780 | 1,920 | 77 | 1,183 | 485 | 285 | 98 |
| Gibson | -311 | -139 | -172 | 289 | -559 | -352 | -573 | 430 | 184 |
| Giles | 806 | 193 | 613 | 578 | 92 | 227 | 127 | 220 | 232 |
| Grainger | 1,052 | 557 | 495 | 986 | 50 | 477 | 307 | 141 | 127 |
| Greene | 1,725 | 889 | 836 | 1,675 | 8 | 877 | 318 | 416 | 114 |

TABLE 1.13--NET MIGRATION, BY SEX, BY RACE, AND BY AGE, TENNESSEE AND COUNTIES, 1975-1980 (Continued)

| County | Total net migration | Sex | | Race[1] | | Age[2] | | | |
|---|---|---|---|---|---|---|---|---|---|
| | | Male | Female | White | Black | 5–19 | 20–44 | 45–64 | 65 and over |
| Wayne | -176 | -137 | -39 | -133 | -43 | -65 | -190 | 81 | -2 |
| Weakley | 3,045 | 1,390 | 1,655 | 2,457 | 385 | 1,792 | 1,083 | 259 | -89 |
| White | 941 | 567 | 374 | 1,007 | -67 | 238 | 276 | 302 | 125 |
| Williamson | 10,806 | 5,827 | 4,979 | 10,801 | 7 | 3,802 | 5,035 | 1,743 | 226 |
| Wilson | 7,080 | 3,737 | 3,343 | 6,545 | 378 | 2,128 | 3,711 | 982 | 259 |
| TENNESSEE | 132,380 | 69,216 | 63,164 | 117,338 | 7,354 | 44,432 | 59,953 | 21,905 | 6,090 |

Note: Net migration is total in-migration less out-migration.
1. Total net migration includes races not shown separately.
2. Age in 1980. Persons under age 5 in 1980 are excluded.
Source: U.S. Department of Commerce, Bureau of the Census, *1980 Census of Population, Gross Migration for Counties: 1975 to 1980*, supplementary report.





TABLE 1.14--LAND AREA, POPULATION DENSITY, AND POPULATION LIVING IN URBAN AND RURAL AREAS, TENNESSEE AND COUNTIES, 1980

| County | Land area (square miles) | Population per square mile | Population | | Percent of total population | |
|---|---|---|---|---|---|---|
| | | | Urban | Rural | Urban | Rural |
| Anderson | 339 | 198.7 | 33,138 | 34,208 | 49.2 | 50.8 |
| Bedford | 475 | 58.8 | 13,530 | 14,386 | 48.5 | 51.5 |
| Benton | 392 | 38.0 | 3,279 | 11,622 | 22.0 | 78.0 |
| Bledsoe | 407 | 23.3 | 0 | 9,478 | 0.0 | 100.0 |
| Blount | 558 | 139.4 | 39,106 | 38,664 | 50.3 | 49.7 |
| Bradley | 327 | 206.6 | 30,775 | 36,772 | 45.6 | 54.4 |
| Campbell | 479 | 72.9 | 10,996 | 23,927 | 31.5 | 68.5 |
| Cannon | 266 | 38.5 | 0 | 10,234 | 0.0 | 100.0 |
| Carroll | 600 | 47.1 | 9,051 | 19,234 | 32.0 | 68.0 |
| Carter | 341 | 147.2 | 25,911 | 24,294 | 51.6 | 48.4 |
| Cheatham | 303 | 71.3 | 0 | 21,616 | 0.0 | 100.0 |
| Chester | 289 | 44.0 | 4,449 | 8,278 | 35.0 | 65.0 |
| Claiborne | 432 | 56.9 | 2,530 | 22,065 | 10.3 | 89.7 |
| Clay | 227 | 33.8 | 0 | 7,676 | 0.0 | 100.0 |
| Cocke | 432 | 66.6 | 7,580 | 21,212 | 26.3 | 73.7 |
| Coffee | 429 | 89.3 | 22,744 | 15,567 | 59.4 | 40.6 |
| Crockett | 266 | 56.2 | 2,615 | 12,326 | 17.5 | 82.5 |
| Cumberland | 682 | 42.0 | 6,394 | 22,282 | 22.3 | 77.7 |
| Davidson | 501 | 953.7 | 468,157 | 9,654 | 98.0 | 2.0 |
| Decatur | 330 | 32.9 | 0 | 10,857 | 0.0 | 100.0 |
| DeKalb | 291 | 46.7 | 3,839 | 9,750 | 28.3 | 71.7 |
| Dickson | 491 | 61.2 | 7,040 | 22,997 | 23.4 | 76.6 |
| Dyer | 520 | 66.7 | 18,650 | 16,013 | 53.8 | 46.2 |
| Fayette | 705 | 35.9 | 0 | 25,305 | 0.0 | 100.0 |
| Fentress | 498 | 29.8 | 0 | 14,826 | 0.0 | 100.0 |
| Franklin | 543 | 58.9 | 6,127 | 25,856 | 19.2 | 80.8 |
| Gibson | 602 | 82.2 | 22,893 | 26,574 | 46.3 | 53.7 |
| Giles | 610 | 40.4 | 7,184 | 17,441 | 29.2 | 70.8 |
| Grainger | 273 | 61.4 | 0 | 16,751 | 0.0 | 100.0 |
| Greene | 619 | 87.9 | 14,097 | 40,325 | 25.9 | 74.1 |
| Grundy | 361 | 38.2 | 0 | 13,787 | 0.0 | 100.0 |
| Hamblen | 156 | 316.0 | 19,683 | 29,617 | 39.9 | 60.1 |
| Hamilton | 539 | 533.8 | 259,049 | 28,691 | 90.0 | 10.0 |
| Hancock | 224 | 30.7 | 0 | 6,887 | 0.0 | 100.0 |
| Hardeman | 670 | 35.6 | 6,597 | 17,276 | 27.6 | 72.4 |
| Hardin | 578 | 38.5 | 6,992 | 15,288 | 31.4 | 68.6 |
| Hawkins | 486 | 90.0 | 14,900 | 28,851 | 34.1 | 65.9 |
| Haywood | 534 | 38.0 | 9,307 | 11,011 | 45.8 | 54.2 |
| Henderson | 520 | 41.1 | 5,934 | 15,456 | 27.7 | 72.3 |
| Henry | 560 | 51.2 | 10,812 | 17,844 | 37.7 | 62.3 |
| Hickman | 610 | 24.8 | 2,824 | 12,327 | 18.6 | 81.4 |
| Houston | 200 | 34.4 | 0 | 6,871 | 0.0 | 100.0 |
| Humphreys | 527 | 30.3 | 4,405 | 11,552 | 27.6 | 72.4 |
| Jackson | 308 | 30.5 | 0 | 9,398 | 0.0 | 100.0 |
| Jefferson | 266 | 117.6 | 5,612 | 25,672 | 17.9 | 82.1 |
| Johnson | 297 | 46.3 | 0 | 13,745 | 0.0 | 100.0 |
| Knox | 506 | 631.8 | 245,534 | 74,160 | 76.8 | 23.2 |
| Lake | 168 | 44.4 | 0 | 7,455 | 0.0 | 100.0 |
| Lauderdale | 475 | 51.7 | 6,366 | 18,189 | 25.9 | 74.1 |
| Lawrence | 617 | 55.3 | 10,184 | 23,926 | 29.9 | 70.1 |

TABLE 1.14--LAND AREA, POPULATION DENSITY, AND POPULATION LIVING IN URBAN AND RURAL AREAS, TENNESSEE AND COUNTIES, 1980 (Continued)

| County | Land area (square miles) | Population per square mile | Population | | Percent of total population | |
|---|---|---|---|---|---|---|
| | | | Urban | Rural | Urban | Rural |
| Lewis | 282 | 34.4 | 3,922 | 5,778 | 40.4 | 59.6 |
| Lincoln | 571 | 46.4 | 7,559 | 18,924 | 28.5 | 71.5 |
| Loudon | 235 | 121.5 | 9,389 | 19,164 | 32.9 | 67.1 |
| McMinn | 429 | 97.6 | 15,838 | 26,040 | 37.8 | 62.2 |
| McNairy | 562 | 40.1 | 3,979 | 18,546 | 17.7 | 82.3 |
| Macon | 307 | 51.1 | 3,808 | 11,892 | 24.3 | 75.7 |
| Madison | 558 | 133.6 | 50,338 | 24,208 | 67.5 | 32.5 |
| Marion | 512 | 47.7 | 6,269 | 18,147 | 25.7 | 74.3 |
| Marshall | 376 | 52.4 | 8,760 | 10,938 | 44.5 | 55.5 |
| Maury | 616 | 82.9 | 29,747 | 21,348 | 58.2 | 41.8 |
| Meigs | 189 | 39.3 | 0 | 7,431 | 0.0 | 100.0 |
| Monroe | 648 | 44.3 | 7,609 | 21,091 | 26.5 | 73.5 |
| Montgomery | 539 | 154.6 | 58,236 | 25,106 | 69.9 | 30.1 |
| Moore | 129 | 35.0 | 0 | 4,510 | 0.0 | 100.0 |
| Morgan | 523 | 31.7 | 59 | 16,545 | 0.4 | 99.6 |
| Obion | 550 | 59.6 | 13,171 | 19,610 | 40.2 | 59.8 |
| Overton | 433 | 40.6 | 3,372 | 14,203 | 19.2 | 80.8 |
| Perry | 412 | 14.8 | 0 | 6,111 | 0.0 | 100.0 |
| Pickett | 159 | 27.4 | 0 | 4,358 | 0.0 | 100.0 |
| Polk | 437 | 31.1 | 0 | 13,602 | 0.0 | 100.0 |
| Putnam | 399 | 119.5 | 23,145 | 24,545 | 48.5 | 51.5 |
| Rhea | 309 | 78.4 | 5,913 | 18,322 | 24.4 | 75.6 |
| Roane | 357 | 135.6 | 21,948 | 26,477 | 45.3 | 54.7 |
| Robertson | 476 | 77.8 | 13,994 | 23,027 | 37.8 | 62.2 |
| Rutherford | 605 | 138.9 | 47,179 | 36,879 | 56.1 | 43.9 |
| Scott | 528 | 36.5 | 3,275 | 15,984 | 17.0 | 83.0 |
| Sequatchie | 266 | 32.3 | 3,681 | 4,924 | 42.8 | 57.2 |
| Sevier | 590 | 70.2 | 7,766 | 33,652 | 18.8 | 81.2 |
| Shelby | 772 | 1,006.6 | 747,016 | 30,097 | 96.1 | 3.9 |
| Smith | 313 | 47.7 | 2,672 | 12,263 | 17.9 | 82.1 |
| Stewart | 454 | 19.1 | 0 | 8,665 | 0.0 | 100.0 |
| Sullivan | 415 | 346.9 | 106,315 | 37,653 | 73.8 | 26.2 |
| Sumner | 529 | 162.2 | 50,325 | 35,465 | 58.7 | 41.3 |
| Tipton | 454 | 72.5 | 6,065 | 26,865 | 18.4 | 81.6 |
| Trousdale | 114 | 53.8 | 2,674 | 3,463 | 43.6 | 56.4 |
| Unicoi | 186 | 88.0 | 7,652 | 8,710 | 46.8 | 53.2 |
| Union | 218 | 53.7 | 0 | 11,707 | 0.0 | 100.0 |
| Van Buren | 273 | 17.3 | 0 | 4,728 | 0.0 | 100.0 |
| Warren | 431 | 75.8 | 10,683 | 21,970 | 32.7 | 67.3 |
| Washington | 326 | 272.3 | 57,242 | 31,513 | 64.5 | 35.5 |
| Wayne | 734 | 19.0 | 0 | 13,946 | 0.0 | 100.0 |
| Weakley | 581 | 56.6 | 9,130 | 23,766 | 27.8 | 72.2 |
| White | 373 | 52.5 | 4,864 | 14,703 | 24.9 | 75.1 |
| Williamson | 584 | 99.5 | 28,976 | 29,132 | 49.9 | 50.1 |
| Wilson | 571 | 98.2 | 22,718 | 33,346 | 40.5 | 59.5 |
| TENNESSEE | 41,155 | 111.6 | 2,773,573 | 1,817,547 | 60.4 | 39.6 |

Note: Urban population includes all persons living in urbanized areas and in places of 2,500 or more inhabitants outside urbanized areas. Rural population is all population not classified as urban.

Source: U.S. Department of Commerce, Bureau of the Census, *1980 Census of Population, Number of Inhabitants, Tennessee.*





TABLE 1.15--LOCATION AND POPULATION, INCORPORATED PLACES, 1960–1990, DECENNIAL CENSUS YEARS

| Incorporated place | County | 1990 | 1980 | 1970 | 1960 | Percent change 1980–1990 |
|---|---|---|---|---|---|---|
| Adams | Robertson | 587 | 600 | 458 | (X) | -2.2 |
| Adamsville | McNairy | 1,745 | 1,453 | 1,344 | 1,046 | 20.1 |
| Alamo | Crockett | 2,426 | 2,615 | 2,499 | 1,665 | -7.2 |
| Alcoa | Blount | 6,400 | 6,870 | 7,739 | 6,395 | -6.8 |
| Alexandria | DeKalb | 730 | 689 | 680 | 599 | 6.0 |
| Algood | Putnam | 2,399 | 2,406 | 1,808 | 886 | -0.3 |
| Allardt | Fentress | 609 | 654 | 610 | (X) | -6.9 |
| Altamont | Grundy | 679 | 679 | 546 | 552 | 0.0 |
| Ardmore | Giles | 866 | 835 | 601 | 195 | 3.7 |
| Arlington | Shelby | 1,541 | 1,778 | 1,349 | 620 | -13.3 |
| Ashland City | Cheatham | 2,552 | 2,329 | 2,027 | 1,400 | 9.6 |
| Athens | McMinn | 12,054 | 12,080 | 11,790 | 12,103 | -0.2 |
| Atoka | Tipton | 659 | 691 | 446 | 357 | -4.6 |
| Atwood | Carroll | 1,066 | 1,143 | 937 | 461 | -6.7 |
| Auburntown | Cannon | 240 | 204 | 213 | 256 | 17.6 |
| Baileyton | Greene | 309 | 333 | 258 | 206 | -7.2 |
| Baneberry[1] | Jefferson | 218 | 12 | (X) | (X) | (X) |
| Bartlett | Shelby | 26,989 | 18,691[4] | 1,150 | 508 | 44.4 |
| Baxter | Putnam | 1,289 | 1,411 | 1,229 | 853 | -8.6 |
| Beersheba Springs | Grundy | 596 | 643 | 560 | 577 | -7.3 |
| Bell Buckle | Bedford | 326 | 450 | 393 | 318 | -27.6 |
| Belle Meade | Davidson | 2,839 | 3,182 | 2,933 | 3,082 | -10.8 |
| Bells | Crockett | 1,643 | 1,571 | 1,474 | 1,232 | 4.6 |
| Benton | Polk | 992 | 1,115 | 749 | 638 | -11.0 |
| Berry Hill | Davidson | 802 | 1,113 | 1,517 | 1,551 | -27.9 |
| Bethel Springs | McNairy | 755 | 873 | 781 | 533 | -13.5 |
| Big Sandy | Benton | 505 | 650 | 539 | 492 | -22.3 |
| Blaine | Grainger | 1,326 | 1,147 | (X) | (X) | 15.6 |
| Bluff City | Sullivan | 1,390 | 1,121 | 985 | 948 | 24.0 |
| Bolivar | Hardeman | 5,969 | 6,597 | 6,674 | 3,338 | -9.5 |
| Braden | Fayette | 354 | 293 | (X) | (X) | 20.8 |
| Bradford | Gibson | 1,154 | 1,146 | 968 | 763 | 0.7 |
| Brentwood | Williamson | 16,392 | 10,701 | 4,099 | (X) | 53.2 |
| Brighton | Tipton | 717 | 976 | 952 | 652 | -26.5 |
| Bristol | Sullivan | 23,421 | 23,986 | 20,064 | 17,582 | -2.4 |
| Brownsville | Haywood | 10,019 | 9,307 | 7,011 | 5,424 | 7.7 |
| Bruceton | Carroll | 1,586 | 1,579 | 1,450 | 1,158 | 0.4 |
| Bulls Gap | Hawkins | 659 | 821 | 774 | 682 | -19.7 |
| Burlison | Tipton | 394 | 386 | 397 | (X) | 2.1 |
| Burns | Dickson | 1,127 | 777 | 456 | 386 | 45.0 |
| Byrdstown | Pickett | 998 | 884 | 582 | 613 | 12.9 |
| Calhoun | McMinn | 552 | 590 | 624 | (X) | -6.4 |
| Camden | Benton | 3,643 | 3,586 | 3,052 | 2,774 | 1.6 |
| Carthage | Smith | 2,386 | 2,672 | 2,491 | 2,021 | -10.7 |
| Caryville | Campbell | 1,751 | 2,039 | 648 | (X) | -14.1 |
| Cedar Hill | Robertson | 347 | 420 | 355 | (X) | -17.4 |
| Celina | Clay | 1,493 | 1,580 | 1,370 | 1,228 | -5.5 |
| Centertown | Warren | 332 | 300 | 181 | 169 | 10.7 |
| Centerville | Hickman | 3,616 | 2,824 | 2,592 | 1,678 | 28.0 |
| Chapel Hill | Marshall | 833 | 861 | 752 | 630 | -3.3 |
| Charleston | Bradley | 653 | 756 | 792 | 764 | -13.6 |
| Charlotte | Dickson | 854 | 788 | 610 | 551 | 8.4 |
| Chattanooga | Hamilton | 152,466 | 169,514[4] | 119,923 | 130,009 | -10.1 |

TABLE OF CONTENTS


| Table Number | | Page Number |
|---|---|---|
| 11.1 | Number of Farms and Summary Farm Statistics, Tennessee, 1930–1987, Selected Years | 384 |
| 11.2 | Farm Land Use Pattern, Tennessee, 1945–1987, Census Years | 385 |
| 11.3 | Gross and Net Income From Farming, Tennessee, 1950–1989, Selected Years | 386 |
| 11.4 | Farm Balance Sheet, Tennessee, 1985–1989 | 387 |
| 11.5 | Cash Receipts, by Commodity, Tennessee, 1985–1988 | 389 |
| 11.6 | Production of Selected Crops, Tennessee, 1950–1988, Selected Years | 390 |
| 11.7 | Number and Value of Livestock on Farms, Tennessee, January 1, 1930–1989, Selected Years | 392 |
| 11.8 | Manufactured Dairy Products, Tennessee, 1970–1988, Selected Years | 393 |
| 11.9 | Egg Production, Price, and Value of Production, Tennessee, 1960–1988 | 394 |
| 11.10 | Farm Production Expenses, Tennessee, 1984–1989 | 395 |
| 11.11 | Index Numbers of Prices Received by Farmers, Tennessee, Monthly, 1980–1988, Selected Years | 396 |
| 11.12 | Average Prices Received by Farmers for Selected Crops, Livestock, and Poultry Products, by Type of Product, Tennessee, 1960–1988, Selected Years | 397 |
| 11.13 | Selected Farm Statistics, Counties, 1987 | 398 |
| 11.14 | Farm Operator Characteristics, Counties, 1987 | 400 |
| 11.15 | Farm Income, by Source, Counties, 1988 | 403 |
| 11.16 | Cash Receipts from Farm Marketings, Counties, 1988 | 405 |
| 11.17 | Rural Farm Population by 1980 and 1970 Farm Definitions, Tennessee and Counties, 1980 | 408 |
| 11.18 | Rural Farm Population and Percent of Total Population, Southeastern States, 1950–1980, Decennial Census Years | 410 |
| 11.19 | Selected Farm Statistics, Southeastern States, 1987 | 411 |
| 11.20 | Number and Percent of Farms, by Economic Class, Southeastern States, 1987 | 412 |
| 11.21 | Farm Real Estate: Average Value of Land and Buildings per Acre, Southeastern States and United States, 1980–1989, Selected Years | 414 |
| 11.22 | Taxes on Farm Real Estate, Southeastern States, 1980–1986, Selected Years | 415 |
| 11.23 | Type of Farm Ownership, Southeastern States, 1987 | 415 |






TABLE OF CONTENTS
(Continued)


| Table Number | | Page Number |
|---|---|---|
| 11.24 | Farm Debt Outstanding (Including Operator Households), Southeastern States, 1975–1988, Selected Years | 416 |
| 11.25 | Indexes of Prices Received and Paid by Farmers, United States, 1973–1988 | 417 |
| 11.26 | Farm Marketings, 1984–1988, and Principal Commodities Ranking, Southeastern States and United States, 1988 | 418 |
| 11.27 | Cash Receipts, by Commodity, Southeastern States, 1988 | 419 |
| 11.28 | Government Payments for Farm Programs, Southeastern States, 1988 | 420 |
| 11.29 | Area of Timberland, by Ownership and Stocking Classes of Growing-Stock Trees, Tennessee, 1989 | 421 |
| 11.30 | Volume of Growing Stock and Sawtimber on Commercial Forest Land, Tennessee, 1989 | 421 |
| 11.31 | Average Annual Growth and Removal of Growing Stock on Timberland, by Ownership Class, and by Type of Wood, Tennessee, 1980–1989 | 421 |
| 11.32 | Changes in Timberland, Tennessee, 1980–1989 | 422 |
| 11.33 | Area of Commercial Forest Land, by Forest Type, and by Resource Region, Tennessee, 1989 | 423 |
| 11.34 | Selected Data on the Lumber and Wood Products Industry, Tennessee, 1987 | 423 |
| 11.35 | Total Land Area and Forest Land, by Type, Tennessee and Counties, 1989 | 424 |

TABLE 12.8-- LAND AND INLAND WATER AREA, TENNESSEE AND COUNTIES [In square miles]

| County | Total area | Land area | Inland water area |
|---|---|---|---|
| Anderson | 344.71 | 338.71 | 6.00 |
| Bedford | 475.35 | 475.12 | 0.23 |
| Benton | 436.11 | 392.01 | 44.10 |
| Bledsoe | 407.32 | 407.32 | 0.00 |
| Blount | 566.77 | 558.17 | 8.60 |
| Bradley | 331.51 | 327.41 | 4.10 |
| Campbell | 496.10 | 479.00 | 17.10 |
| Cannon | 265.65 | 265.65 | 0.00 |
| Carroll | 599.90 | 599.60 | 0.30 |
| Carter | 347.69 | 340.59 | 7.10 |
| Cheatham | 306.85 | 303.55 | 3.30 |
| Chester | 288.67 | 288.67 | 0.00 |
| Claiborne | 443.65 | 432.45 | 11.20 |
| Clay | 259.45 | 227.04 | 32.41 |
| Cocke | 442.95 | 432.05 | 10.90 |
| Coffee | 434.44 | 428.44 | 6.00 |
| Crockett | 266.14 | 265.94 | 0.20 |
| Cumberland | 684.45 | 682.32 | 2.13 |
| Davidson | 525.85 | 500.85 | 25.00 |
| Decatur | 345.06 | 329.96 | 15.10 |
| DeKalb | 329.35 | 290.55 | 38.80 |
| Dickson | 491.47 | 490.57 | 0.90 |
| Dyer | 531.08 | 519.68 | 11.40 |
| Fayette | 706.03 | 705.46 | 0.57 |
| Fentress | 498.70 | 498.00 | 0.70 |
| Franklin | 566.62 | 542.90 | 23.72 |
| Gibson | 603.14 | 602.47 | 0.67 |
| Giles | 610.65 | 610.45 | 0.20 |
| Grainger | 302.63 | 273.03 | 29.60 |
| Greene | 624.21 | 618.51 | 5.70 |
| Grundy | 361.21 | 361.21 | 0.00 |
| Hamblen | 175.84 | 156.44 | 19.40 |
| Hamilton | 575.63 | 539.03 | 36.60 |
| Hancock | 223.42 | 223.42 | 0.00 |
| Hardeman | 671.64 | 670.34 | 1.30 |
| Hardin | 595.20 | 578.30 | 16.90 |
| Hawkins | 499.51 | 485.51 | 14.00 |
| Haywood | 534.16 | 533.76 | 0.40 |
| Henderson | 525.77 | 519.99 | 5.78 |
| Henry | 593.09 | 559.78 | 33.31 |
| Hickman | 612.19 | 609.59 | 2.60 |
| Houston | 206.95 | 200.15 | 6.80 |
| Humphreys | 556.64 | 527.54 | 29.10 |
| Jackson | 321.88 | 307.86 | 14.02 |
| Jefferson | 313.84 | 265.44 | 48.40 |
| Johnson | 302.61 | 297.11 | 5.50 |
| Knox | 525.90 | 505.90 | 20.00 |
| Lake | 193.61 | 168.51 | 25.10 |
| Lauderdale | 506.29 | 474.49 | 31.80 |
| Lawrence | 617.78 | 617.27 | 0.51 |





TABLE 12.8-- LAND AND INLAND WATER AREA, TENNESSEE AND COUNTIES [In square miles] (Continued)

| County | Total area | Land area | Inland water area |
|---|---|---|---|
| Lewis | 282.55 | 282.29 | 0.26 |
| Lincoln | 570.78 | 570.78 | 0.00 |
| Loudon | 247.19 | 235.09 | 12.10 |
| McMinn | 432.35 | 428.95 | 3.40 |
| McNairy | 561.59 | 561.59 | 0.00 |
| Macon | 307.17 | 307.17 | 0.00 |
| Madison | 558.19 | 558.19 | 0.00 |
| Marion | 521.13 | 512.43 | 8.70 |
| Marshall | 376.49 | 376.49 | 0.00 |
| Maury | 616.40 | 616.31 | 0.09 |
| Meigs | 216.64 | 189.24 | 27.40 |
| Monroe | 652.62 | 648.22 | 4.40 |
| Montgomery | 542.76 | 538.66 | 4.10 |
| Moore | 130.76 | 128.69 | 2.07 |
| Morgan | 522.59 | 522.59 | 0.00 |
| Obion | 555.56 | 550.31 | 5.25 |
| Overton | 434.46 | 433.06 | 1.40 |
| Perry | 423.58 | 411.78 | 11.80 |
| Pickett | 175.18 | 159.38 | 15.80 |
| Polk | 442.10 | 437.50 | 4.60 |
| Putnam | 402.67 | 399.17 | 3.50 |
| Rhea | 336.87 | 308.97 | 27.90 |
| Roane | 394.92 | 356.72 | 38.20 |
| Robertson | 475.88 | 475.88 | 0.00 |
| Rutherford | 623.92 | 605.52 | 18.40 |
| Scott | 533.36 | 528.06 | 5.30 |
| Sequatchie | 265.71 | 265.51 | 0.20 |
| Sevier | 597.87 | 590.27 | 7.60 |
| Shelby | 785.71 | 771.61 | 14.10 |
| Smith | 325.62 | 312.78 | 12.84 |
| Stewart | 493.94 | 454.32 | 39.62 |
| Sullivan | 429.85 | 415.25 | 14.60 |
| Sumner | 543.95 | 529.05 | 14.90 |
| Tipton | 468.95 | 454.15 | 14.80 |
| Trousdale | 116.39 | 114.29 | 2.10 |
| Unicoi | 186.44 | 186.44 | 0.00 |
| Union | 247.15 | 218.25 | 28.90 |
| Van Buren | 273.62 | 272.52 | 1.10 |
| Warren | 434.67 | 430.58 | 4.09 |
| Washington | 329.87 | 326.27 | 3.60 |
| Wayne | 735.54 | 733.64 | 1.90 |
| Weakley | 581.93 | 581.43 | 0.50 |
| White | 376.15 | 373.00 | 3.15 |
| Williamson | 583.74 | 583.74 | 0.00 |
| Wilson | 583.09 | 570.49 | 12.60 |
| TENNESSEE | 42,143.56 | 41,154.74 | 988.82 |

Source: U.S. Department of Commerce, Bureau of the Census, Geography Division, *1980 Area Measurement Report*, October 16, 1981.

TABLE 12.11--NUMBER OF VISITORS TO THE GREAT SMOKY MOUNTAINS NATIONAL PARK, NORTH CAROLINA-TENNESSEE, MONTHLY, 1970–1989, SELECTED YEARS
[In thousands]

| Month | 1989 | 1988[a] | 1987 | 1986 | 1985 | 1984 | 1983 | 1980 | 1975 | 1970 |
|---|---|---|---|---|---|---|---|---|---|---|
| TOTAL | 8,338.0 | 8,786.1 | 10,209.8 | 9,836.3 | 9,319.3 | 8,508.4 | 8,435.5 | 8,441.0 | 8,541.5 | 6,778.5 |
| January | 214.0 | 169.0 | 260.1 | 206.5 | 174.0 | 157.6 | 175.0 | 207.7 | 172.8 | 103.6 |
| February | 200.0 | 175.6 | 227.9 | 200.2 | 198.4 | 231.1 | 211.1 | 192.2 | 191.4 | 126.1 |
| March | 341.0 | 309.0 | 414.9 | 456.9 | 422.0 | 300.5 | 288.7 | 259.7 | 352.9 | 228.1 |
| April | 507.0 | 504.3 | 569.6 | 648.9 | 598.9 | 545.7 | 472.0 | 553.4 | 490.7 | 325.4 |
| May | 812.0 | 664.3 | 868.5 | 825.4 | 631.7 | 638.0 | 682.6 | 716.0 | 770.9 | 543.9 |
| June | 1,195.0 | 1,245.6 | 1,316.7 | 1,283.5 | 1,215.8 | 1,140.6 | 1,059.3 | 1,105.9 | 1,222.3 | 1,017.3 |
| July | 1,340.0 | 1,669.5 | 1,627.5 | 1,761.9 | 1,610.6 | 1,444.9 | 1,526.0 | 1,439.4 | 1,491.8 | 1,334.5 |
| August | 1,231.0 | 1,470.6 | 1,512.7 | 1,400.4 | 1,391.1 | 1,281.5 | 1,252.0 | 1,410.2 | 1,612.3 | 1,324.6 |
| September | 809.0 | 986.9 | 990.0 | 920.4 | 996.0 | 925.6 | 880.4 | 802.5 | 714.3 | 600.6 |
| October | 1,077.0 | 969.4 | 1,576.5 | 1,285.4 | 1,340.4 | 1,133.7 | 1,266.2 | 1,075.6 | 982.8 | 806.5 |
| November | 422.0 | 389.5 | 586.5 | 560.4 | 503.2 | 430.3 | 433.8 | 447.7 | 356.2 | 208.3 |
| December | 190.0 | 232.4 | 276.8 | 286.4 | 237.2 | 278.9 | 188.3 | 230.7 | 183.1 | 159.6 |

a. New method of computing visitation; figures are not comparable to earlier years. In general, the change in computations had a greater impact on the winter months (October through April).

Source: U.S. Department of the Interior, National Park Service, January news releases, and direct correspondence.

TABLE 12.12--NUMBER OF VISITORS TO THE CHEROKEE NATIONAL FOREST, BY TYPE OF ACTIVITY, FISCAL YEAR 1989 [In thousands]

| Activity | Visitors | Activity | Visitors |
|---|---|---|---|
| Automobile travel | 2,378 | Picnicking | 1,217 |
| Bicycling | 60 | Recreation summer homes | 32 |
| Boating and sailing | 225 | Resorts | 143 |
| Camping | 773 | Sports and games | 165 |
| Fishing | 483 | Swimming related activities | 714 |
| Hiking and walking | 401 | Viewing scenery | 584 |
| Horseback riding | 86 | White-water activities | 354 |
| Hunting | 524 | Winter sports | 37 |
| Off-road vehicle travel | 308 | Other | 642 |
| | | TOTAL | 9,126 |

Note: Cherokee National Forest has 625,350 total acres; within this, there are 29 campgrounds, 29 picnic grounds, 9 swimming beaches, 13 boat launching sites.

Source: U.S. Department of Agriculture, Forest Service, Cleveland, Tennessee, direct correspondence.





TABLE 12.13--STATE PARKS AND RECREATION AREAS: LOCATION, ACREAGE, AND NUMBER OF VISITS, TENNESSEE, FISCAL YEAR 1990

| Name of park | County | Size (acres) | Number of visits |
|---|---|---|---|
| Big Cypress Tree | Weakley | 330 | 12,760 |
| Big Hill Pond | McNairy | 4,218 | 102,951 |
| Big Ridge | Union | 3,642 | 241,155 |
| Bledsoe Creek Camping Park | Sumner | 164 | 133,040 |
| Booker T. Washington | Hamilton | 353 | 499,564 |
| Burgess Falls | Putnam-White | 155 | 142,440 |
| Cedars of Lebanon | Wilson | 832 | 595,954 |
| Chickasaw | Chester-Hardeman | 1,280 | 683,482 |
| Cove Lake | Campbell | 673 | 930,052 |
| Cumberland Mountain | Cumberland | 1,562 | 721,660 |
| Cumberland Trail | Campbell | 90 | 24,900 |
| David Crockett Birth Place | Greene | 67 | 330,200 |
| David Crockett State Park | Lawrence | 1,071 | 799,847 |
| Dunbar Cave/Port Royal | Montgomery-Robertson | 136 | 147,815 |
| Edgar Evins | DeKalb | 6,279 | 263,601 |
| Fall Creek Falls | Bledsoe-Van Buren | 16,092 | 703,457 |
| Fort Loudoun | Monroe | 407 | 170,040 |
| Fort Pillow | Lauderdale | 1,629 | 76,997 |
| Frozen Head | Morgan | 11,651 | 165,528 |
| Harrison Bay | Hamilton | 1,199 | 736,401 |
| Henry Horton | Marshall | 1,141 | 1,013,372 |
| Hiwassee/Ocoee Rivers | Polk | 181 | 420,367 |
| Indian Mountain | Campbell | 213 | 291,278 |
| Long Hunter | Davidson-Rutherford-Wilson | 2,315 | 454,504 |
| Meeman-Shelby Forest | Shelby | 12,467 | 2,660,456 |
| Montgomery Bell | Dickson | 3,751 | 809,880 |
| Mousetail Landing | Perry | 1,219 | 475,805 |
| Natchez Trace | Benton-Carroll-Henderson | 11,100 | 1,144,012 |
| Nathan Bedford Forrest | Benton-Humphreys | 2,587 | 468,675 |
| Norris Dam | Anderson-Campbell | 4,038 | 774,966 |
| Old Stone Fort | Coffee | 796 | 240,891 |
| Panther Creek | Hamblen | 1,965 | 561,270 |
| Paris Landing | Henry | 773 | 1,272,667 |
| Pickett | Pickett | 865 | 356,507 |
| Pickwick Landing | Hardin | 1,392 | 1,541,523 |
| Pinson Mounds | Madison | 1,086 | 83,620 |
| Radnor Lake | Davidson | 957 | 723,776 |
| Red Clay | Bradley | 258 | 246,210 |
| Reelfoot Lake | Lake-Obion | 338 | 582,147 |
| Roan Mountain | Carter | 1,998 | 538,900 |
| Rock Island | Warren-White | 870 | 331,719 |
| South Cumberland[1] | Franklin-Grundy-Marion | 11,510 | 897,634 |
| Standing Stone | Overton | 1,055 | 433,822 |
| Sycamore Shoals | Carter | 49 | 180,860 |
| Tims Ford | Franklin | 413 | 229,015 |
| T. O. Fuller | Shelby | 384 | 331,181 |
| Warriors' Path | Sullivan | 870 | 2,546,229 |

1. The South Cumberland Park is made up of seven smaller parks or areas.

Source: Tennessee Department of Conservation, Division of State Parks, direct correspondence.