U.S. Department of the Interior
U.S. Geological Survey
Earth Science
Information Office (ESIO)

APSRS Microfiche Contributors Guide
April 1992

The Aerial Photography Summary Record System (APSRS) is an information system for determining the availability of aerial photographic projects that meet specified criteria over a given geographic area. Holders of the photography include government agencies, universities, and commercial companies. Each microfiche record may contain up to 18 descriptive fields that describe a project.

Fifty-three sets of microfiche cover the 50 States, the District of Columbia, Puerto Rico and the Virgin Islands, and some Pacific Islands. For additional information about the microfiche and for the Table of Codes see the Instructions at the back of the Guide.

The APSRS Contributors Guide lists in alphabetical order the agency codes used on the microfiche. For each code, there is the agency or company name, the address, and the telephone number. The APSRS provides information about the photographic project, or summary record, but does not provide enough information to order a single frame or photo. This list may be used to contact the agency or company that holds the photography for additional information or to order photographic products. **Endorsement or recommendation of the companies listed is neither intended nor implied.**

AASI
Atlantic Aerial Surveys, Inc.
The Exchange Center
208 Exchange Place
Huntsville, AL 38506
205-722-0555

ABBEV
County of Abbeville, South Carolina
Assessor
County Courthouse
Box 1050
Abbeville, SC 29620
803-459-4921

ACAMER
Aerial Cartographics of America
(ACA)
100 West Main St.
Babylon, NY 11702
516-587-5060

ACEAP
Ace Aerial Photo
4115 Jonathon St.
Oceanside, CA 92056
619-941-8061

ACKROY
Ackroyd Photography, Inc.
P.O. Box 10101
3840 Northwest Yeon
Portland, OR 97210
503-227-5694

ACLPRD
Air Sea and Land Productions
159 19th Ave., #4
San Francisco, CA 94121
415-331-7245; 415-751-1111

ADACO
County of Ada, Idaho
Planning Association
413 West Idaho St., Rm. 100
Boise, ID 83702
208-345-5279

ADAMS
Adams Aerial Surveys
P.O. Box 476
South Houston, TX 77587
713-946-0830

ADDOR
Addor Photography
1456 63rd St.
Emeryville, CA 94608
510-653-1745

ADRAI
Aerial Data Reduction Association,
Inc.
P.O. Box 557
Pennsauken, NJ 08110
609-663-7200

AERCRT
Aero-Cartographics, Inc.
2777 Cleveland Ave., Suite 113
Santa Rosa, CA 95403
707-546-0458

Check list # 1149

AERDTA
Aerial Data Systems
990 Kalmath Ln., Suite 18
Yuba City, CA 95993-8962
916-673-1430; FAX 916-673-6727

AERIMG
Aerial Images
4560 19th St.
San Francisco, CA 94114
415-553-8922

AERINC
Aero-Graphics, Inc.
2930 South West Temple
Salt Lake City, UT 84115
801-487-3273

AERMAC
Aerial Mapping Co.
600 North Curtis Rd., #170
Boise, ID 83707
208-375-5171

AERO
Aerographics, Inc.
P.O. Box 248
Bohemia, NY 11716
516-589-6045

AEROE
Aero Eco, Inc.
P.O. Box 1937
16996 Sky Valley Dr.
Ramona, CA 92065
619-788-6802

AEROG
Aero-Geodetic Corp.
1261 Oakmead Pkwy.
Sunnyvale, CA 94086
408-248-3000; 408-730-1493

AEROLT
Aerolist Photographers, Inc.
12830 Interurban Ave., South
Seattle, WA 98168
206-246-5900

AEROMP
Aeromap U.S.
2014 Merrill Field Dr.
Anchorage, AK 99501
907-272-4495

AEROPI
Aero Photographers, Inc.
Industrial Center Bldg.
P.O. Box 397, Rm. 259
Sausalito, CA 94965
415-332-1104

AERPHM
Aerial Photometrics, Inc.
5665 Westover Ave.
P.O. Box 397
Fresno, CA 93727
209-291-5561

AERSV
Aerial Services, Inc.
2120 Center St.
Cedar Falls, IA 50615
319-266-6181

AERVPT
Aerial Viewpoint
9310 Max Conrad
Spring, TX 77389
713-370-2849

AIKEN
County of Aiken, South Carolina
Assessor
828 Richland Ave. West
Aiken, SC 29801
803-642-1583

AIRBRN
Airborne Systems, Inc.
1891 South Betmor Ln.
Anaheim, CA 92805-6701
714-634-3002

AIRDS
Airphoto Designs By David Sievert
P.O. Box 2733
Santa Cruz, CA 95063
408-426-1400

AIREYE
Aerial Eye, Inc.
17931A Sky Park Circle
Irvine, CA 92714
714-250-4136

AIRFLS
Air Flight Service
2220 Calle de Luna
Santa Clara, CA 95054
408-988-0107

AIRMAP
AMI Engineering, Inc.
P.O. Box 1539
1615 Louisiana St.
Little Rock, AR 72206
501-376-6838

AIRPHO
Air Photographics, Inc.
Rural Rte. 4, Box 500
Martinsburg, WV 25401
304-263-6976; 800-624-8993

AIRSHI
Air Survey Hawaii
544 Ohohia St., Suite 1
Honolulu, HI 96819
808-833-4881

AIRVIW
Air Views
17985 Sky Park Circle, Suite G
Irvine, CA 92714-6313
714-261-2300

AKNRES
Alaska Dept. of Natural Resources
Mining and Geology
Cadastral Survey Section
P.O. Box 7028
Anchorage, AK 99510
907-561-2020

ALEX
Alex Air
P.O. Box 330626
Kahului, Maui, HI 96733
808-871-0792

ALLEN
County of Allendale, South Carolina
Assessor
P.O. Box 507
Allendale, SC 29810
803-584-2572

ALMEDP
All Media Photo
4830 Longley Ln.
P.O. Box 12848
Reno, NV 89502
702-829-8504

AMCAZ
Aerial Mapping Co., Inc.
3141 West Clarendon Ave.
Phoenix, AZ 85017
602-263-5728

AMI
Aerial Map Industries
2012 South Main St.
Santa Ana, CA 92707
714-546-7201

AMREPR
American Reprographics, Inc.
2620 West 2nd Ave.
Denver, CO 80219
303-922-1642

ANDER
County of Anderson, South Carolina
Assessor
P.O. Box 4046
Anderson, SC 29622
803-260-4028

ANDPHO
Anderson Photography
6460 Byrnes Rd.
Vacaville, CA 95688
707-448-4926

ANTHON
Anthon's Inc. Commercial
Photography
1084 Shary Circle
Concord, CA 94518
510-682-9384

APHMS
Aerial Photomapping Services
2929 Larkin Ave.
Colvis, CA 93612
209-291-0147

APS
Anderson Photographic Services
P.O. Box 245
Aurora, OR 97002
503-678-2675

APSER
Air Photo Service
530 West Henrietta St.
Kingsville, TX 78363
512-592-3672

ARK
Arkansas Highway Dept.
Photogrammetry Section
P.O. Box 226
Little Rock, AR 72203
501-569-2408

AROTEC
Aero Tech Surveys
6810 Airport Dr.
Riverside, CA 92504
714-785-0160

ARTPHO
Artistic Photography, Inc.
4915 Convoy St.
San Diego, CA 92111
619-560-6767

ASC
Air Survey Corp.
45180 Business Court
Sterling, VA 22170
703-471-4510

ASCS
Agricultural Stabilization and
Conservation Service
Aerial Photography Field Office
P.O. Box 30010
Salt Lake City, UT 84130-0010
801-524-5856

ASURNO
American Aerial Surveys, Inc.,
Northern CA
6249 Freeport Blvd.
Executive Airport
Sacramento, CA 95822
916-422-0770

ASURSO
American Aerial Surveys, Inc.,
Southern CA
564 South Stewart Dr.
Covina, CA 91723
818-331-5304

ATHER
Andrews Atherton, Inc.
6747 North Black Canyon Hwy.
Phoenix, AZ 85015
602-242-6229

ATLCO
County of Atlantic, New Jersey
Div. of Planning
741 Guarantee Bldg.
Atlantic City, NJ 08401
609-345-6700

AVIS
Airmap America
Airmap Park
454 Washington St.
Braintree, MA 02184-4797
617-848-8000

AYRES
Ayres and Associates, Inc.
P.O. Box 1454
200 Broad St.
Gainesville, GA 30503
404-432-4021

AZDOT
Arizona Dept. of Transportation
Photogrammetry and Mapping Service
1739 West Jackson St.
Phoenix, AZ 85007
602-255-8561

AZSALT
Arizona Salt River Project
Cartographic Services
P.O. Box 52025
Phoenix, AZ 85072-2025
602-236-5144

AZSLD
Arizona Land Dept.
Resource Analysis Div.
State ESIC Office
1616 West Adams
Phoenix, AZ 85007
602-542-4061

AZWATR
Arizona Dept. of Water Resources
Adjudications Div.
15 South 15th Ave.
Phoenix, AZ 85007
602-542-1520

BAKER
Michael Baker Jr., Inc.
P.O. Box 280
Beaver, PA 15009
412-495-7711

BALTCP
County of Baltimore, Maryland
Information System Section
County Courts Bldg., MS 3402
Towson, MD 21204
301-494-3495

BAMBER
County of Bamberg, South Carolina
Assessor
P.O. Box 511
Bamberg, SC 29003
803-245-5544

BANDON
City of Bandon, Oregon
City Manager
P.O. Box 67
Bandon, OR 97411
503-347-2437

BARN
County of Barnwell, South Carolina
Assessor
County Bldg., Rm. 209
Barnwell, SC 29812
803-259-1762

BAUM
Michael Baum Aerial Photography
3551 Bridgeport Way
West Tacoma, WA 98466
206-383-4854

BAYRPC
Bay Lake Regional Planning Comm., Wisconsin
Old Fort Square
211 North Broadway
Green Bay, WI 54303
414-448-2820

BEAU
County of Beaufort, South Carolina
Assessor
P.O. Box 458
Beaufort, SC 29901
803-525-7296

BEAVER
City of Beaverton, Oregon
Planning Dept.
4755 Southwest Griffith Dr.
Beaverton, OR 79005
503-526-2417

BENCH
Benchmark Photography
1442 Hundley St.
Anaheim, CA 92806
714-630-7965

BEND
Bend Mapping and Blueprinting, Inc.
922 Northwest Bond St.
Bend, OR 97701
503-389-7440

BERGEN
County of Bergen, New Jersey
Planning Board
29 Linden St.
Hackensack, NJ 07602
201-646-2896

BERGMP
Bergman Photographic Services
7816 Southeast 13th Ave.
Portland, OR 97202
503-239-6016; 503-239-6010

BERRY
Carl M. Berry Aerial Surveys
15823 Ninth Ave., South
Seattle, WA 98148
unlisted

BIAASCS
Bureau of Indian Affairs, ASCS, APFO
P.O. Box 30010
Salt Lake City, UT 84130-0010
801-524-5856

BIACOL
Bureau of Indian Affairs, Colville
P.O. Box 111
Nespelem, WA 99155
509-634-4901

BIAOLY
Bureau of Indian Affairs, Olympic Peninsula
P.O. Box 120
Hoquiam, WA 98550
206-538-1500

BIAPHO
Bureau of Indian Affairs, Phoenix
P.O. Box 10
Phoenix, AZ 85001
602-241-2281

BIAPOR
Bureau of Indian Affairs, Portland
Branch of Land Services
1002 Northeast Holladay St.
Portland, OR 97232
503-231-6752

BIASAC
Bureau of Indian Affairs, Sacramento
Branch of Land Operations, W2550
2800 Cottage Way
Federal Bldg.
Sacramento, CA 95825
916-978-4691

BLMACH
Bureau of Land Management, Anchorage
701 "C" St., Box 13
Anchorage, AK 99513
907-271-3337

BLMDEN
Bureau of Land Management, Denver
Remote Sensing Section, SC-671C
BLM, Bldg. 50, SC
P.O. Box 25047
Denver, CO 80225-0047
303-236-7991; 303-230-6382

BLMEDC
Bureau of Land Management, EDC
Contact USGS (U.S. Geological Survey) ESIC Offices
800-USA-MAPS

BLMMID
Bureau of Land Management, Boise
3380 American Terrace
Boise, ID 83706
208-334-1197

BLMPOR
Bureau of Land Management, Portland
1300 Northeast 44th
Portland, OR 97213
503-280-7142

BLMRNO
Bureau of Land Management, Reno
850 Harvard Way
P.O. Box 12000
Reno, NV 89520-0006
702-785-6520

BLUE
Central Blueprint Co.
Aero Graphics Div.
47 West Fifth Ave.
Eugene, OR 97401
503-342-3624

BORAMR
Bureau of Reclamation, Oklahoma City
420 West Main St., #630
Oklahoma City, OK 73102-4435
405-231-4515

BORBLD
Bureau of Reclamation, Boulder City
Lake Mead Station, LC-230
P.O. Box 61470
Boulder City, NV 89006-1470
702-293-8520

BORBOS
Bureau of Reclamation, Boise
Pacific Northwest Region
P.O. Box 043
550 West Fort St.
Boise, ID 83724
208-334-1071

BORCAZ
Bureau of Reclamation, Phoenix
Central Arizona Project
P.O. Box 9980
23636 North Seventh St.
Phoenix, AZ 85068
602-870-2526

BOREDC
Bureau of Reclamation, EDC
Contact USGS (U.S. Geological Survey) ESIC Offices
800-USA-MAPS

BORSAC
Bureau of Reclamation, Sacramento
Mid-Pacific Region
Federal Bldg.
2800 Cottage Way, Rm. W1324
Sacramento, CA 95825
916-978-5015

BOSTON
City of Boston, Massachusetts
Redevelopment Authority
1 City Hall Square
Boston, MA 02201
617-722-4300

BOWERS
Bowers Aero-Photo
6912 Randolph Dr.
Boise, ID 83709
208-375-8787

BPAPOR
Bonneville Power Administration
P.O. Box 3621
905 Northeast 11th Ave.
Portland, OR 97208
503-230-5925

BREWST
Brewster Pacific Corp.
131 North San Gabriel Blvd.
Pasadena, CA 91107
818-449-8162

BROOK
City of Brookings, Oregon
Planning Director
898 Elk Dr.
Brookings, OR 97415
503-469-2163

BUGEL
Sid Bugelholl
908 Richmond Rd.
Edmond, OK 73034
405-946-7122; 405-341-0208

CACOSA
County of Sacramento, California
Dept. of Public Works
Water Resources Div.
827 Seventh St., Rm. 301
Sacramento, CA 95814
916-440-6851

CADFG
California Dept. of Fish and Game
Planning Branch
1416 Ninth St.
Sacramento, CA 95814
916-322-2493

CADH
California Dept. of Transportation
Div. of Highways
Geometronics Branch
1120 "N" St., Rm. 5450
Sacramento, CA 95814
916-654-4614

CADWR
California Dept. of Water Resources
P.O. Box 942836
1416 9th St., Rm. 215-23
Sacramento, CA 94236-0001
916-445-9259

CAEMER
California Office of Emergency Services
2800 Meadowview Rd.
Sacramento, CA 95832
916-427-4216; 916-427-4990

CAERS
Cal Aerial Surveys
833 Mahler Rd., Suite 5
Burlingame, CA 94010
415-692-7901

CALAER
Cal Aero Photo
2859 Gentry Court
Sacramento, CA 95827
916-363-4790

CALCO
County of Calhoun, South Carolina
Assessor
Suite 107 Courthouse Annex
St. Matthews, SC 29135
803-874-3613

CALIB
California State Library
Special Collections
Box 942837
914 Capitol Mall, Rm. 501A
Sacramento, CA 94237-0001
916-445-4149

CAMERN
Cameron Aerial Photography
9200 Arboretum Pkwy., Suite 138
Richmond, VA 23235
804-330-7022

CAPEM
County of Cape May, New Jersey
Planning Board
Library Bldg., Mechanic St.
Cape May Courthouse, NJ 08210
609-465-7111, ext. 273

CART
Cartwright Aerial Surveys, Inc.
5979 Freeport Blvd.
Sacramento Executive Airport
Sacramento, CA 95822
916-421-3465

CASAER
Cascade Aerial Maps and Surveys, Inc.
1090 Barley Hill Rd.
P.O. Box 2767
Eugene, OR 97402
503-343-8877

CASVOL
U.S. Geological Survey, Cascades Volcano Observatory
5400 Macarthur Blvd.
Vancouver, WA 98661
206-696-7882

CATGUST
County of Cattaraugus, New York
Tax Mapping Dept.
County Bldg., 303 Court St.
Little Valley, NY 14755
716-938-9111, ext. 321

CAVHM
Cavenham Forest Industries, Inc.
62424 Nehalem Hwy.
Vernonia, OR 97064
503-429-6012

CAWAS
Western Aerial Surveys, Inc.
3385 Arlington Ave.
Riverside, CA 92506
714-784-4014

CAYUGA
County of Cayuga, New York
Director, Real Property Tax Service
County Office Bldg.
Auburn, NY 13021
315-253-1297

CENPT
City of Central Point, Oregon
Administrator
155 South Second St.
Central Point, OR 97502
503-664-3321

CGRPG
C G Reprographics
2651 Hangar Way
Bakersfield, CA 93308
805-393-0204

CH2M
CH2M Hill
P.O. Box 492478
2525 Airpark Dr.
Redding, CA 96049-2478
916-243-5831; FAX 916-243-1654

CHAPMN
Chapman Photo
629 B Firestone Rd.
Goleta, CA 93117
805-683-2929

CHECO
County of Chesterfield, South Carolina
Assessor
Courthouse, Rte. 1, Box 421
Chesterfield, SC 29709
803-623-7362

CHEMG
County of Chemung, New York
Director, Real Property Tax Service
Box 588, 210 Lake St.
Elmira, NY 17902
607-737-2988

CHEROK
County of Cherokee, South Carolina
Assessor
P.O. Box 1405
Gaffney, SC 29342
803-487-2554

CHEST
County of Chester, South Carolina
Assessor
McDowell Drive
Chester, SC 29706
803-377-4177

CHMPGCO
County of Champaign, Illinois
Regional Planning Comm.
P.O. Box 339
Urbana, IL 61801
217-328-3313

CHNGO
County of Chenango, New York
Tax Map Dept.
County Office Bldg.
Norwich, NY 13815
607-335-4617

CHRIST
Christophoto
706 Harvest Rd.
Bothell, WA 98012
206-481-8090;
Seattle 206-545-8383

CLAREN
County of Clarendon, South Carolina
Assessor
P.O. Box 405
Manning, SC 29102
803-435-4423

CLARK
County of Clark, Washington
Tax Assessment and Mapping
P.O. Box 5000
1200 Franklin Ave.
Vancouver, WA 98668-5000
206-699-2391

CLBENG
City of Long Beach, California
Engineering
333 West Ocean Blvd., 10th Fl.
Long Beach, CA 90802
310-590-6992

CMRPC
Central Midlands Regnl. Plan. Council, South Carolina
800 Dutch Square Blvd., Suite 155
Columbia, SC 29210
803-798-1243

CNEMR
Canada National Air Photo Library
Surveying, Mapping, and Remote Sensing Sector
Energy, Mines, and Resources
615 Booth St., Rm. 180
Ottawa, Ontario, Canada K1AOE9
613-995-4560

COBSD
City of Bellevue, Washington
Survey Dept.
111 116th Ave., Southeast
Bellevue, WA 98004
206-455-6970

COCSCP
City of Charleston, South Carolina
Dept. of Planning and Urban Development
116 Meeting St.
Charleston, SC 29401
803-577-6970, ext. 410

COEAK
U.S. Army Corps of Engineers, Alaska
Attn: CENPA-EN-G SY
Pouch 898
Anchorage, AK 99506-0898
907-552-2207

COECSC
U.S. Army Corps of Engineers, Charleston
334 Meeting St.
Charleston, SC 29402
803-724-4365

COEDET
U.S. Army Corps of Engineers, Detroit
Great Lakes Hydraulics and Hydrological Branch
477 Michigan Ave.
Detroit, MI 48226
313-[illegible]26-3054

COEEDC
U.S. Army Corps of Engineers, EDC
Contact USGS (U.S. Geological Survey) ESIC Offices
800-USA-MAPS

COEKS
U.S. Army Corps of Engineers, Kansas City
601 East 12th St.
Kansas City, MO 64106
816-426-3896

OELAD
U.S. Army Corps of Engineers, Los Angeles
Survey Branch
Box 2711, 300 North Los Angeles St.
Rm. B-23OC
Los Angeles, CA 90053
213-894-5550

COELRA
U.S. Army Corps of Engineers, Little Rock
P.O. Box 867
Little Rock, AR 72203-0867
501-378-5662

COEMEM
U.S. Army Corps of Engineers, Memphis
B314 Clifford Davis Federal Bldg.
Memphis, TN 38103-1894
901-544-3221

COEMOB
U.S. Army Corps of Engineers, Mobile
CESAM-EN-MS
Cartography, Geodesy and Photogrammetry Sec.
Attn: Peterson
P.O. Box 2288
Mobile, AL 36628-0001
205-690-2706

COENOD
U.S. Army Corps of Engineers, New Orleans
Systems and Programming Section
P.O. Box 60267
New Orleans, LA 70160-0267
504-862-2995

COEPAC
U.S. Army Corps of Engineers, Pacific Ocean
Survey Branch
Bldg. 230, Fort Shafter
Honolulu, HI 96858
808-438-1941

COEPOD
U.S. Army Corps of Engineers, Portland
Survey Branch
GIS-Remote Sensing and Survey Section
333 Southwest First St., Ninth Fl.
CENPEGM
Portland, OR 97204
503-326-6473

COEROC
U.S. Army Corps of Engineers, Rock Island
Clock Tower Bldg.
Rock Island, IL 61201
309-788-6361, ext. 6268

COESAC
U.S. Army Corps of Engineers, Sacramento
Survey Section
1325 J St.
Sacramento, CA 95814-2922
916-557-7158

COESEA
U.S. Army Corps of Engineers, Seattle
Survey Branch Photogrammetry Section
4735 East Marginal Way, South
P.O. Box 3755
Seattle, WA 98134
206-764-3535

COESFD
U.S. Army Corps of Engineers, San Francisco
Survey Branch
211 Main St.
San Francisco, CA 94105
415-974-0421

COESTL
U.S. Army Corps of Engineers, Saint Louis
Attn: Ed-HG
1222 Spruce St.
Saint Louis, MO 63103-2833
314-331-8391

COESTP
U.S. Army Corps of Engineers, Saint Paul
Attn: PD
1421 USPO and Custom House
St. Paul, MN 55101-9808
612-220-0560

COEVID
U.S. Army Corps of Engineers, Vicksburg
P.O. Box 60
Vicksburg, MS 39180
601-634-5707

COEWWD
U.S. Army Corps of Engineers, Walla Walla
Surveying and Mapping Section
City-County Airport, Bldg. 618
Walla Walla, WA 99362-9265
509-522-6651

COFSPA
City of Spartanburg, South Carolina
Engineering Dept.
City Hall, Box 1749
Spartanburg, SC 29301
803-596-2068

COLBIA
County of Columbia, New York
Director, Real Property Tax Service
Courthouse
Hudson, NY 12534
518-828-7334

COLE
County of Colleton, South Carolina
Assessor
P.O. Box 1166
Walterboro, SC 29488
803-549-1213

COLEST
Col-East, Inc.
P.O. Box 347
North Adams, MA 01247
413-664-6769

COLOR
Color Aerial Photography
1135 West Las Palmas Dr.
Tucson, AZ 85704
602-887-0444

COLUMB
East Columbia Basin Irrigation Dist., Washington
P.O. Box E
55 North Eight St.
Othello, WA 99344
509-488-9671

COMCOL
Commercial Color Service
P.O. Box 1635
Olympia, WA 98507
206-352-1033

CONAP
Continental Aerial Photo, Inc.
10571 Calle Lee, Suite 163
Los Alamitos, CA 90720
714-236-9084

COOP
Cooper Aerial Survey Co.
1692 West Grant Rd.
Tucson, AZ 85745
602-884-7580

COOSBY
City of Coos Bay, Oregon
Engineering Dept.
500 Central Ave.
Coos Bay, OR 97420
503-269-8916

COPAER
Cooper Aerial of Nevada, Inc.
3750 South Valley View Blvd., Suite 7
Las Vegas, NV 89103
702-362-4776; FAX 702-362-2375

COPPNX
Cooper Aerial of Phoenix, Inc.
4621 North 16th St., Suite C315
Phoenix, AZ 85016
602-266-2279; 800-229-2279

COQUIL
City of Coquille, Oregon
Public Works Director
99 East Second St.
Coquille, OR 97423
503-396-2116

CORT
County of Cortland, New York
Director, Real Property Tax Service
Cortland County Office Bldg.
60 Central Ave.
Cortland, NY 13045
607-753-5040

COSMPW
County of San Mateo, California
Dept. of Public Works
Engineers Office
805 Veterans Blvd., Suite 301
Redwood City, CA 94063
415-363-4100, ext. 1441

COVELO
Covello and Covello Photography
312 Lincoln St.
Santa Cruz, CA 95060
408-423-2922

CRAIG
Craigmont Air Services, Inc.
P.O. Box 297
Craigmont, ID 83523
208-924-5782

CRAWFD
Crawford Photography
722 O St.
Sanger, CA 93657
209-875-3800

CREWE
Photos by Crewe
1331 Hagood Ave.
Columbia, SC 29205
803-771-7432

CRISPH
Tim Christopher Photography
P.O. Box 10405
Bainbridge Island, WA 98110
206-842-7434

CSDDPW
County of San Diego, California
Dept. of Public Works
5201-D Ruffin Rd.
San Diego, CA 92123
619-565-5081

CSUNR
California State Univ., Northridge
Map Library, Geography Dept.
18111 Nordhoff St.
Northridge, CA 91324
818-885-3465

CUMB
County of Cumberland, New Jersey
Planning Board
800 East Commerce St.
Bridgeton, NJ 08302
609-451-8000

CUZIN
Cuzzin's Photos
4019 Ronald Rd.
Pocatello, ID 83202
208-237-0611

DALAS
Dallas Aerial Survey, Inc.
10220 Forest Ln.
Dallas, TX 75243
214-349-2190

DANNER
Danner and Associates
2406 East University Ave.
Urbana, IL 61801

DARCO
County of Darlington, South Carolina
Assessor
Courthouse, Rm. 309
Darlington, SC 29532
803-393-7211

DAVIS
Richard B. Davis Co., Inc.
140 Rowdy Creek Rd.
P.O. Box 950
Smith River, CA 95567-0950
707-487-6267

DCRPC
County of Dane, Wisconsin
Regional Planning Comm.
Rm. 523, City-County Bldg.
Madison, WI 53709
608-266-4137

DELCAR
Del Carlo Studios
313 Brokaw Rd.
Santa Clara, CA 95050
408-727-3113

DENCO
Denco Diversions
2311 West 92nd Ave. #37
Denver, CO 80221
303-428-8911

DENRI
Denri Photography
6208 North Calera Ave.
Azuza, CA 91702
818-335-7819

DENVER
City of Denver, Colorado
Water Dept.
1600 West 12th Ave.
Denver, CO 80254
303-623-2500, ext. 266

DEWEY
William B. Dewey Photography
512 1/2 De La Vina St.
Santa Barbara, CA 93101
805-965-6986

DILLON
County of Dillon, South Carolina
Assessor
City-County Complex
P.O. Box 1041
Dillon, SC 29536
803-774-9921

DMAHTC
Defense Mapping Agency, HTC
Imagery Services Div.
6500 Brookes Ln.
Washington, DC 20315-0030
301-227-2600

DORCO
County of Dorchester, South Carolina
Assessor
P.O. Box 613
St. George, SC 29477
803-563-5162

DOUGCO
County of Douglas, Oregon
Assessor
Courthouse
Roseberg, OR 97470
503-672-3311, ext. 225

DOUPUD
County of Douglas, Washington
Public Utility Dist.
1151 Valley Mall Pkwy.
East Wenatche, WA 98801
509-884-7191

DUTCH
County of Dutchess, New York
Real Property Tax Services
22 Market St.
Poughkeepsie, NY 12601
914-485-4688

EAGLE
Eagle Aerial Photography
3198K Airport Loop Dr.
Costa Mesa, CA 92626
714-754-7670; 619-438-0770

ECES
County of Edgefield, South Carolina, Ext.
Extension Service
P.O. Box 509
Edgefield, SC 29824
803-637-5501

ECOSCN
Ecoscan Resource Data
P.O. Box 1046
Freedom, CA 95019
408-728-3285

ECWRPC
East Central Wisconsin Regional Planning Comm.
104 Main St.
Menasha, WI 54952
414-729-1100

EDGE
County of Edgefield, South Carolina, Ass.
Assessor
P.O. Box 267
Edgefield, SC 29824
803-637-5781

EGLVW
Eagle View Aerial Photography
110 North Sixth St.
Klamath Falls, OR 97601
503-882-7187

EMIL
Emil's Studio
228 South Second Ave.
Yuma, AZ 85364
602-783-3201

EPAEDC
Environmental Protection Agency, EDC
Contact USGS (U.S. Geological Survey) ESIC Offices
800-USA-MAPS

ERIE
County of Erie, New York
Real Property Tax Service
95 Franklin St., Rm. 100
Buffalo, NY 14202
716-846-6334

ESSEX
County of Essex, New York
Real Property Tax Service Agency
County Complex, Court St.
Elizabethtown, NY 12932
518-873-6301

ESTMC
Eastern Mapping Co.
250 Freeport Rd.
Pittsburgh, PA 15238
412-828-3410

EXPLOR
Exploration Photography, Inc.
2302 East First St.
Tucson, AZ 85719-4909
602-322-0477

FAHEY
Michael Fahey Photography
901 Irwin St.
San Rafael, CA 94901
415-459-8777

FAIRCO
County of Fairfield, South Carolina
Assessor
P.O. Box 216
Winnsboro, SC 29180
803-635-1411

FAIRNI
Fairchild National, Inc.
413 Azalea Way
Birmingham, AL 35215
205-853-3641; 800-528-7250;
FAX 205-856-2400

FASH
Jim Fashinell Photography
10950 East 14th St., Studio 2
Oakland, CA 94603
510-568-9000

FITH
Fithian's Aerial Photography
8700 Augusta Ct.
Dublin, CA 94568-1063
510-829-7830

FITZPH
Fitzgerald Photography, Inc.
5006 Lacey Blvd., Southeast
Olympia, WA 98503
206-491-3861

FLDOT
Florida Dept. of Transportation
State Topographic Office
Hayden Burns Bldg.
Tallahassee, FL 32299-0450
904-488-2250

FLOR
County of Florence, South Carolina
Assessor
Drawer A, City-County Complex
Florence, SC 29501
803-665-3056

FOSAPH
Foster Air Photo
9312 Florence Ln.
Garden Grove, CA 92641
714-539-3890

FOSTER
Jerry Foster and Co.
5528 Live Oak St.
Dallas, TX 75206
214-824-8461

FOTO
Aerial Fotobank, Inc.
6181 Cornerstone Ct. East, #106
San Diego, CA 92121
619-455-0780

FRANZ
Franzen Photography
746 Ilaniwai St., Rm. 200
Honolulu, HI 96813
808-537-9921

FRKLN
County of Franklin, New York
Real Property Tax Office
Main St., Court House
Malone, NY 12953
518-483-3022

FRNCH
Peter French Photography
P.O. Box 100
Kamuela, HI 96743
808-889-6488

FROST
Robert Bein, William Frost, and
Associates, Inc.
14725 Alton Pkwy.
Irvine, CA 92718
714-472-3505

FULTON
County of Fulton, New York
Real Property Tax Services
Court House
Johnstown, NY 12095
518-762-7103

GADCA
Georgia Dept. of Community Affairs
Geographic Information Center
Office of Government Information
1200 Equitable Building
100 Peachtree St.
Atlanta, GA 30303
404-656-5527

GAERSV
Georgia Aerial Surveys, Inc.
4451 North Log Cabin Dr., Suite 124
Smyrna, GA 30080
404-434-2516

GAPTC
Georgia Pacific Corp.
Holly Hill Timber Dept.
P.O. Box 1089
Holly Hill, SC 29059
803-496-5013

GBASNV
Great Basin Aerial Surveys
5301-B Longley Ln., Suite #52
Reno, NV 89511-1224
702-826-8200

GEOD
Geod Aerial Surveys, Inc.
16-24 Kanouse Rd.
Newfoundland, NJ 07435
201-697-2122

GEOIMG
Geoimagery
1510 Old Airport Rd.
Auburn, CA 95603
916-823-6230

GEOMAP
Geomaps, Inc.
235 East Jerico Turnpike
Mineola, NY 11501
516-742-7373

GEOTWN
County of Georgetown, South
Carolina
Assessor's Office
P.O. Box Drawer 1270
Georgetown, SC 29442
803-546-1241

GERCZ
Gerczynski Photographs
2211 North Seventh Ave.
Phoenix, AZ 85007
602-252-9229

GLEIS
Nick Gleis Photography
4040 Del Rey Ave., #7
Venice, CA 90292
310-823-4229

GLNDLE
City of Glendale, California
Engineers Office
633 Broadway, Rm. 205
Glendale, CA 91206-4388
818-956-3945

GLOBAL
Global Aero, Inc.
833 Mahler Rd., Suite 9
Burlingame, CA 94010
415-692-7900

GRAPH
Graphco
1815 Saint Clair Ave.
Cleveland, OH 44114
216-241-1815

GRCO
County of Greenville, South Carolina, Ass.
Assessor
County Square, Suite 1000
Greenville, SC 29601-3660
803-240-7300

GRCOPC
County of Greenville, South Carolina, Plan.
Planning Comm.
301 University Ridge, Suite 400
Greenville, SC 29601
803-240-7270

GREEN
County of Greenwood, South Carolina
Assessor
Courthouse, Rm. 109
Greenwood, SC 29646
803-229-6622, ext. 237

GRENE
County of Greene, New York
Real Property Tax Services
Main St.
Catskill, NY 12414
518-943-6977

GRENSC
City of Greenville, South Carolina
Engineering Dept.
P.O. Box 2207
Greenville, SC 29602
803-240-4400

GRENST
Grensted Photography
P.O. Box 283
339 Monterey St.
Salinas, CA 93902
408-424-7551

GRNMAN
Greenman Pederson, Inc.
100 West Main St.
Babylon, NY 11702
516-587-5060

GROSS
Spencer B. Gross Aerial Photography
13545 Northwest Science Park Dr.
Portland, OR 97229
503-646-1733

GRWAIR
GRW Aerial Survey, Inc.
801 Corporate Dr.
Lexington, KY 40503
606-223-3999

HAMP
County of Hampton, South Carolina
Assessor
Courthouse
Hampton, SC 29924
803-943-2454

HARD
M.J. Harden Associates, Inc.
720 Troost
Kansas City, MO 64106
816-842-0141

HARGRY
Hargray Telephone Co.
P.O. Box 5519
Hilton Head, SC 29938
803-785-2166

HAWKNS
Hawkins Production
2904 Pacific Hwy.
San Diego, CA 92101
619-291-2123

HELIGD
Agri-Weather Insurance Services, Inc.
Heli-Graphics Div.
2589 North Air Fresno Dr., Suite 112
Fresno, CA 93727-1546
209-453-1933

HENRY
John Henry Photography, Inc.
164 Fleming Rd.
Lahaina, Maui, HI 96761
808-667-6711

HIHLD
Hawaiian Homelands Dept.
P.O. Box 1879
Honolulu, HI 96805
808-548-2686

HIPACA
Hawaii Pacific Aviation
Brig Rd., Gate 34
General Lyman Field
Hilo, HI 96720
808-961-5591

HIVOL
U.S. Geological Survey, Hawaii Volcanoes National Park
Hawaii Volcano Observatory
P.O. Box 51
Hilo, HI 96718
808-967-8811

HOCOTA
County of Horry, South Carolina
Assessor
801 Main St.
Conway, SC 29526
803-248-1361

HOGAN
Hogan-Schoch and Associates, Inc.
Box 520, 258 Petaluma Ave.
Sebastopol, CA 95472
707-823-4479

HORINC
Horizons, Inc.
P.O. Box 3134
1635 Deadwood Ave.
Rapid City, SD 57709-3134
605-343-0280

HORIZ
Horizon Surveys
11008 Magnolia Blvd.
North Hollywood, CA 91601
213-985-0753

HORWST
Horizon West
427 South San Francisco St.
Flagstaff, AZ 86001
602-779-1014

HOSKIN
Hoskins-Western-Sonderegger, Inc.
Box 80358, 825 J St.
Lincoln, NE 68501

HOULIB
City of Houston, Texas
Public Library
500 McKinney St.
Houston, TX 77002

HOWDY
Howdyshell Photos
625 Northwest Eight St.
Pendleton, OR 97801
503-276-7491

HOYT
Tom Hoyt Aerial Photos
46 Primrose St.
Aptos, CA 95003
408-688-4590

HUNTCP
County of Hunterdon, New Jersey
Planning Board
County Administrative Bldg.
Flemington, NJ 08822

HUNTER
Hunter Aerial Surveys
P.O. Box 206
Jasper, FL 32052
904-792-2173

IADOT
Iowa Dept. of Transportation
800 Lincoln Way
Ames, Iowa 50010
515-239-1156

IDADPL
Idaho Dept. of Public Lands
Technical Services Section
1215 West State St.
Boise, ID 83720-7000
208-334-0274; 208-334-0265

IDAHOT
Idaho Dept. of Transportation
Div. of Highways
Box 7129
3311 West State St.
Boise, ID 83707
208-334-8473

IDTAX
Idaho State Tax Comm.
P.O. Box 36
Boise, ID 83722
208-334-7733

IKCS
I.K. Curtis Services, Inc.
2907 Empire Ave.
Burbank, CA 91504
818-842-5127

ILCAS
Chicago Aerial Survey
2140 South Wolf Rd.
Des Plains, IL 60018
312-298-1480

IMAGES
Images Photography
P.O. Box 4391
Kailua-Kona, HI 96745
808-329-1943

INDPHO
Industrial Photographic Associates
P.O. Box 15005
Las Vegas, NV 89114
702-873-3235

INLAND
Inland Empire Paper Co.
North 3320 Argonne St.
Spokane, WA 99212-2099
509-924-1911

INMTN
Inter-Mountain Photogrammetry, Inc.
P.O. Box 21638
2101 West 10th St.
Eugene, OR 97402
503-485-4015

INSGHT
Insight Reconnaissance
525 Southeast Goodnight Ln.
Corvallis, OR 97333
503-754-6488

INTRA
Intra Search, Inc.
5351 South Roslyn St.
Englewood, CO 80111
303-741-2020

IOWA
Iowa Geological Survey
Geological Survey Bldg.
Iowa City, IA 52240
319-338-1173

IPAI
International Photographic Associates, Inc.
4500 East Speedway Blvd., Suite 90
Tucson, AZ 85712
602-326-2941

JASPER
County of Jasper, South Carolina
Assessor
P.O. Box 837
Ridgeland, SC 29936
803-726-5353

JERAN
Jeran Aero-Graphics
2811 Dusk Dr.
San Diego, CA 92139
619-475-2161

JOHNSN
Johnson Photography
P.O. Box 2516
Gilroy, CA 95020
408-847-0710

KAMIN
Kaminski Studios, Ltd.
1040 Matley Ln.
Reno, NV 89502
702-786-2615

KAUAI
Kauai Eye Photography
P.O. Box 264
4084 Noho Rd.
Koloa, Kauai, HI 96756
808-742-6541

KEDDAL
Keddal Aerial Mapping
1900 Sleepy Hollow Rd.
Library, PA 15129
412-835-5655

KENNY
Kenney Aerial Mapping, Inc.
1130 West Fillmore St.
Phoenix, AZ 85007
692-258-6471

KERCO
County of Kershaw, South Carolina
Assessor
Courthouse, Rm. 206
Camden, SC 29020
803-425-1504

KERNCO
County of Kern, California
Dept. of Public Works
Air Photography Office
2700 M St.
Bakersfield, CA 93301
805-861-2481

KEY
Keystone Aerial Surveys, Inc.
North Philadelphia Airport
Philadelphia, PA 19114
215-677-3119

KINGAE
Tom King Aerial Enterprises
7000 Merrill Ave.
Chino, CA 91710
714-597-3642

KOPPES
Koppes Photography, Inc.
1611 North 36th St.
Phoenix, AZ 85008
602-231-0918

KSTRNS
Kansas Dept. of Transportation
Bureau of Mgmt. and Budget
State Office Bldg., Seventh Fl.
Topeka, KS 66612
913-296-3416

KUCERA
Kucera International, Inc.
38133 Western Parkway
Willoughby, OH 44094
216-975-4238; FAX 216-975-4238

KULPIN
Diane Kulpinski Photography
651 Reed Market Rd.
Bend, OR 97702
503-382-0398

KYDOT
Kentucky Dept. of Transportation
Chief, Photo-Tech Lab
State Office Bldg.
Frankfort, KY 40601
502-564-4900

LAENG
City of Los Angeles, California,
Eng/Sur
Bureau of Engineering
Survey Div.
200 North Main St.
City Hall East, Rm. 1430
Los Angeles, CA 90012
213-485-3077

LAHSTU
Pierre of Lahaina Studios
129 Lahainaluna Rd., Suite 201
Lahaina, Maui, HI 96761
808-667-7988

LALIB
City of Los Angeles, California,
Lib/ Hist
Public Library
433 South Spring St.
Los Angeles, CA 90013
213-612-3316; FAX 213-612-0529

LANCAS
County of Lancaster, South Carolina
Assessor
P.O. Box 1809
Lancaster, SC 29720
803-285-6964

LANDAL
Landiscor Aerial Photo, Inc.,
Dallas, TX
1440 Regal Row, Suite 250
Dallas, TX 75247
214-631-4952

LANDAZ
Landiscor Aerial Photo, Inc.,
Phoenix, AZ
3816 North Seventh St.
Phoenix, AZ 85014
602-248-8989; FAX 602-266-8116

LANDHS
Landiscor Aerial Photo, Inc.,
Houston, TX
6950 Port West #100
Houston, TX 77024
713-880-3200

LANMON
Lanmon Aerial Photography, Inc.
318 International Airport
Corpus Christi, TX 78406
512-289-1120

LAUREN
County of Laurens, South Carolina
Assessor
P.O. Box 727
Laurens, SC 29360
803-984-6546

LEECO
County of Lee, South Carolina
Assessor
Courthouse Square
Bishopville, SC 29010
803-484-5341

LEWAER
Lewis Aerial, Inc.
3938 East Grant Rd.
Tucson, AZ 85712
602-323-7230

LEWIS
County of Lewis, New York
Director, Real Property Tax
Service Agency
Courthouse
Lowville, NY 13367
315-376-3566

LEXCO
County of Lexington, South Carolina
Assessor
212 South Lake Dr.
Lexington, SC 29072
803-359-8190

LIBBY
Libby Photographers
West 508 Second Ave.
Spokane, WA 99204
509-624-5535

LINCO
County of Lincoln, Oregon
Dept. of Planning and Development
210 Southwest Second St.
Newport, OR 97365
503-265-6611

LKB
Lockwood, Kessler, and Bartlett, Inc.
1 Aerial Way
Syosset, NY 11791
516-938-0600

LNDCRE
Land Care, Inc.
Rural Route #1, Box 269C
Boonville, NY 13309
315-942-5206; FAX 315-339-5528

LNDMRK
Landmark Aerial Photography
P.O. Box 486
Moreno Valley, CA 92556
714-242-6540; 800-886-4400;
FAX 714-242-6540

LOCKWD
Lockwood Mapping, Inc.
36 Karlan Dr.
Rochester, NY 14617
716-342-5810

LOSANG
County of Los Angeles, California
Dept. of Public Works
Survey Div.
900 South Freemont Ave., Third Fl.
Alhambra, CA 91803-1331
818-458-5143; FAX 818-458-5161

LOWE
Lowe Engineers, Inc.
7100 Peachtree
Atlanta, GA 30328-1615
404-339-6400

LUNG
Robert J. Lung and Associates, Inc.
2832 Walnut Ave., Suite E
Tustin, CA 92680
714-832-2077

MADSON
County of Madison, New York
Tax Map Supervisor
Madison County Office
Court St.
Wampsville, NY 13163
315-366-2346

MAGIJK
Magijk Picture Graphic Co.
73612 Hwy.. III
Palm Desert, CA 92260
619-343-2198

MAGNUM
Magnum Photographic Laboratories
4943 East McKinley Ave.
Fresno, CA 93727
209-251-0824

MANLEY
Manley-Prim Photography, Inc.
238 South Tucson Blvd.
Tucson, AZ 85716
602-623-0307

MANN
Thomas R. Mann and Associates
5115 Cooper, Northeast
Albuquerque, NM 87108
505-266-7757

MAPSIN
M.P.S.I. Maps, Inc.
5221 North O'Connar Blvd., Suite 950
The East Tower William Square
Irvine, TX 75039
214-869-6774

MAPTEC
Maptech, Inc.
Box 5300A
Jackson, MS 39216
601-981-0112

MARION
County of Marion, South Carolina
Assessor
P.O. Box 429
Marion, SC 29571
803-423-3482

MARKOW
Markow Aerial Photography
Southwest
2222 East McDowell Rd.
Phoenix, AZ 85006
602-273-7985

MARLCO
County of Marlboro, South Carolina
Tax Assessor
County Courthouse
Bennettsville, SC 29512
803-479-9451

MARS
Mars Associates, Inc.
1422 North 44th St.,
Suite 109
Phoenix, AZ 85008
602-267-8008

MART
Martinez Mapping and Engineering,
Inc.
240 East Fillmore Ave.
St. Paul, MN 55107
612-291-1127

MCCOR
County of McCormick, South
Carolina
Assessor's Office
P.O. Box 836
McCormick, SC 29835
803-465-2931

MCLAIN
McLain Harbers Co., Inc.
Aerial Mapping and Survey
720 West Prince Rd.
Tucson, AZ 85705
602-887-7272

MCMINN
City of McMinnville, Oregon
230 East Second St.
McMinnville, OR 97128
503-472-9371, ext. 351

MEDFRD
City of Medford, Oregon
Engineering Dept.
City Hall
Medford, OR 97501
503-770-4520

MERCER
County of Mercer, New Jersey
Planning Div.
Box 8068
640 South Broad St.
Trenton, NJ 08658
609-989-6545

MESAPH
Mesa Photo
9530 Padgett St., Suite 108
San Diego, CA 92126
619-944-1950

METAER
Metro Aerial
1028 Haman Way
Roseville, CA 95678
916-784-8489; 800-488-2996;
FAX 916-786-6869

METIVR
Metivier Photography
365 Loma Ave.
Long Beach, CA 90814
310-433-4201

METRO
Metropolitan Aerial Surveys
Box 2293
Ft. Worth, TX 76113
817-336-4381

MH
Markhurd Corp.
345 Pennsylvania Ave., South
Minneapolis, MN 55426
612-545-2583

MIAASC
Abrams Aerial Survey Corp.
124 North Larch St.
Lansing, MI 48901
517-372-8100

MICAS
Capitol Air Survey
215 East Twelve Mile Rd.
Madison Heights, MI 48071
313-564-4820

MICOG
Southeast Michigan Council of Governments
660 Plaza Dr., Suite 1900
Detroit, MI 48226
313-961-4266

MIDCPB
County of Middlesex, New Jersey
Planning Board
40 Livingston Ave.
New Brunswick, NJ 08901

MIDNR
Michigan Dept. of Natural Resources
Div. of Land Resource Program
Steven T. Madison Bldg.
Box 300208
Lansing, MI 48909
517-373-3328

MIDSHT
Michigan Dept. of State Highways and Transportation
Environmental Liaison Section
State Hwys. Bldg.
Lansing, MI 48904
517-373-0146

MILNV
Bill Miller Photography
5425 South Eastern Ave.
Las Vegas, NV 89119
702-798-5785

MILPHO
Miller Photography
1059 North Wilson Way
Stockton, CA 95205
209-462-6379

MIPDC
South Central Michigan Planning Council
SMPC
P.O. Box 2137
576 Romence Rd., Suite 226
Portage, MI 49081-2137
616-323-0045

MIRPC
West Michigan Regional Planning Comm.
Two Fountain Place, Suite 240
Grand Rapids, MI 49503
616-454-9375

MIRSP
Michigan State Univ.
Center For Remote Sensing
302 Berkey Hall
East Lansing, MI 48824-1111
517-353-7195

MISION
Mission Aerial Photos, Inc.
5620 Friars Rd.
San Diego, CA 92110
619-291-0707

MITCH
Mitchell Specialized Photographic Services
7625 Havenhurst Ave., #48
Van Nuys, CA 91406
818-786-9805

MITPHO
Mitchell Photographic
837 Malcolm Rd.
Burlingame, CA 94010
415-692-5700;
FAX 415-692-5709

MITRAN
Mitrani Photography
1222 South Maryland Pkwy.
Las Vegas, NV 89104
702-382-6505

MKMINE
Univ. of Nevada
Mackay School of Mines
Mines Bldg. 405
Reno, NV 89557-0047
702-784-6067

MNICH
Mike Nicholas Photography
549 Main St.
Brawley, CA 92227
619-344-3540

MODERN
Modernage Photo Service, Inc.
470 East Third St.
Los Angeles, CA 90013
213-628-8194

MOMARC
Mid-America Regional Council, Missouri
300 Rivergate Center
600 Broadway
Kansas City, MO 64105
816-474-4240

MONCPB
County of Monmouth, New Jersey
Planning Board
East Main St.
Freehold, NJ 07728
201-431-7460

MOORE
Moore's Photography
7128 Snohomish
Boise, ID 83709-6057
208-362-3820

MORCPB
County of Morris, New Jersey
Planning Board
Courthouse
Morristown, NJ 07960
201-285-1667

MTAER
Mountain Aerials, Ltd.
13495 Braun Rd.
Golden, CO 80401
303-279-8321

MULT
County of Multnomah, Oregon
Dept. of Environmental Services
Surveyors Office
1620 Southeast 190 Ave.
Portland, OR 97233
503-248-3600

MYRTLE
City of Myrtle Beach, South Carolina
P.O. Drawer 2468
Myrtle Beach, SC 29578
803-448-8316

NAPACO
County of Napa, California
Conservation Development and Planning Dept.
1195 Third St., Rm. 210
Napa, CA 94559-3092
707-253-4416

NARA
National Archives and Records Administration
Cartographic and Architectural Branch
NNSC
Washington, DC 20408
703-756-6700

NASA, AMES
National Aeronautics and Space Administration, Ames
Ames Research Center
Contact USGS (U.S. Geological Survey) ESIC Offices
800-USA-MAPS

NASA, JS
National Aeronautics and Space Administration, JS
Johnson Space Center
Contact USGS (U.S. Geological Survey) ESIC Offices
800-USA-MAPS

NASA, MS
National Aeronautics and Space Administration, MS
Marshall Space Center
Contact USGS (U.S. Geological Survey) ESIC Offices
800-USA-MAPS

NCICAK and USGS
U.S. Geological Survey, Alaska
Anchorage Federal ESIC
4230 Univ. Dr., Rm. 101
Anchorage, AK 99508-4664
907-786-7011; FAX 907-786-7060;
TDD 907-787-7060

NBAY
North Bay Aerial Photography
P.O. Box 7854
Vallejo, CA 94590
707-642-4044

NEBDR
Nebraska Dept. of Roads
South Junction, U.S. 77 and N2
Lincoln, NE 68509
402-473-4682

NEWCO
County of Newberry, South Carolina
Assessor
P.O. Box 362
Newberry, SC 29108
803-276-3228

NEY
Andre Ney Western Skys Photography
51 Jeanette Dr.
Carson City, NV 89706
702-246-5473

NIPCOM
Northeastern Illinois Planning Comm.
Senior Planning Analyst
400 West Madison St.
Chicago, IL 60606
312-454-0400

NJDOT
New Jersey Dept. of Transportation
1035 Parkway Ave., CN600
Trenton, NJ 08625
609-292-3105

NJENVP
New Jersey Dept. of Environmental Protection
Div. of Coastal Resources
Planning Group
9 Ewing St., CN 401
Trenton, NJ 08625
609-984-0245

NOBEND
City of North Bend, Oregon
Engineering Dept.
Box B, 825 Union St.
North Bend, OR 97459
503-756-0416

NOLTE
Nolte and Associates
469 Grand Ave.
South San Francisco, CA 94080
415-871-5440; FAX 415-952-6217

NORLIT
Northern Light Studio, Inc.
2407 Southeast 10th Ave.
Portland, OR 97214
503-236-2139; 503-638-2431

NORTON
Norton Pearl Photography
875 Cowan Rd.
Burlingame, CA 94010
415-697-0766

NOS
National Ocean Service
Coast and Geodetic Survey
Support Sec. N/CG236
6001 Executive Blvd.
Rockville, MD 20852
301-443-8601

NOYLE
Ric Noyle Photo Productions
733 Auahi St.
Honolulu, HI 96813
808-524-8269; FAX 808-537-9185

NPSAS
National Park Service, ASCS, APFO
Aerial Photography Field Office
P.O. Box 30010
Salt Lake City, UT 84130-0010
801-524-5856

NPSLM
National Park Service, Lake Mead
Lake Mead National Recreation Area
601 Nevada Hwy.
Boulder City, NV 89005
702-293-8925

NVAER
Nevada Aerial Mapping, Inc.
840 Lyman Ave.
Reno, NV 89509
702-786-1732

NVBMG
Nevada Bureau of Mines and Geology
Univ. of Nevada, Reno
Reno, NV 89557-0088
702-784-6691

NVDOT
Nevada Dept. of Transportation
1263 South Stewart St.
Carson City, NV 89712
702-885-3458

NWAER
Northwest Aerial Photographers
518 James St.
Seattle, WA 98104
206-622-2131

NWAPHO
Northwest Air Photos
1630 Bay St.
Port Orchard, WA 98366
206-876-3764

NYDTMU
New York Dept. of Transportation
Map Information Unit
State ESIC Office
Bldg. 4, Rm. 105
Albany, NY 12232
518-457-2555

OAKLAN
County of Oakland, Michigan
Planning Div.
1200 North Telegraph Rd.
Pontiac, MI 48053
313-858-0723

OCEAN
County of Ocean, New Jersey
Planning Board, CN2191
Toms River, NJ 08754
201-929-2054

OCNSD
City of Oceanside, California
Engineering Dept.
320 North Horne St.
Oceanside, CA 92054
619-439-7157

OCOCO
County of Oconee, South Carolina
Assessor
County Mailroom
Walhalla, SC 29691
803-638-4150

OHDNR
Ohio Dept. of Natural Resources
Div. of Soil and Water Conservation
Remote Sensing Section
Fountain Square
Columbus, OH 43224
614-265-6770

OHIOTR
Ohio Dept. of Transportation
Div. of Highways
25 South Front St.
Columbus, OH 43215
614-466-7170

ONEDA
County of Oneida, New York
Real Property Tax Services
County Office Bldg.
800 Park Ave.
Utica, NY 13501
315-798-5759

ONEUP
One Flight Up
1085 Louise Ave.
San Jose, CA 95125
408-971-1325

ONTRO
County of Ontario, New York
Agency for Property Services
3907 County Rd. 46
Canadaigua, NY 14424
716-394-7070, ext. 212

ORANGE
County of Orangeburg, South Carolina
Assessor
P.O. Drawer 1000
Orangeburg, SC 29115-1000
803-533-1000

OREGON
City of Oregon City, Oregon
City Engineer
320 Warner Milne Rd.
Oregon City, OR 97045-4046
503-657-0891

ORGADM
County of Orange, California, Admin. Off.
Administrative Office
10 Civic Center Plaza, Rm. 386D
Santa Ana, CA 92701
714-834-5595

ORGSUR
County of Orange, California, Surveyor
P.O. Box 4048
400 Civic Center Dr.
Santa Ana, CA 92702
714-834-8158

ORHWYD
Oregon Dept. of Transportation
Highway Div.
Transportation Bldg., Rm. 22
Salem, OR 97310
503-378-6256

ORSF
Oregon Dept. of Forestry
2600 State St.
Salem, OR 97310
503-378-2504

OSWGO
County of Oswego, New York
Real Property Tax Service Agency
46 East Bridge St.
Oswego, NY 13126
315-349-3315

OTSGO
County of Ostego, New York
Real Property Tax Service
County Office Bldg.
Cooperstown, NY 13325
607-547-4221

PABTGS
Pennsylvania Dept. of Environmental Resources
Bureau of Topographic and Geological Survey
Box 2357
Harrisburg, PA 17105-2357
717-783-8077; FAX 717-783-7267

PACAER
Pacific Aerographics
425 East Columbine Ave.
Santa Ana, CA 92707
714-545-3497

PACGAS
Pacific Gas Transmission Co.
P.O. Box 4389
Spokane, WA 99202
509-534-0657

PACWAS
Pacific Western Aerial Surveys
Box 1588
329 Salinas St.
Santa Barbara, CA 93103
805-963-0382

PADT
Pennsylvania Dept. of Transportation
Bureau of Design
Bldg. 28
Harrisburg Intl. Airport
Middletown, PA 17057
717-783-1518

PALM
City of Palm Desert, California
Planning Dept.
73510 Fred Waring Dr.
Palm Desert, CA 92260
619-346-0611, ext. 485

PAN
Pan American Surveys, Inc.
14260 Southwest 136th St., #20
Miami, FL 33186
305-235-7051

PAREBR
Parish of East Baton Rouge, Louisiana
Engineering Div.
P.O. Box 1471
Baton Rouge, LA 70821
504-389-3200

PARKAP
Michael Parker Aerial Photography
P.O. Box 56
Oysterville, WA 98641
206-665-5077

PAS
Pacific Aerial Surveys
8407 Edgewater Dr.
Oakland, CA 94621
510-632-2020; FAX 510-638-5628

PDTECH
P and D Technology
1702 East Highland Ave., Suite 410
Phoenix, AZ 85016
602-264-3335

PEARCE
Pearce Photography
11449 Mandarin Ln.
Tucson, AZ 85737
602-575-8854

PEGSUS
Pegasus Associated Photographers
North 7423 Calkins Dr.
Spokane, WA 99208
509-483-0401

PERASO
Perry Associates, Inc.
P.O. Box 4330
Agana, Guam 96910
671-646-4195

PERERA
Pereira Photography
2201 Washington St., P.R. 5
Stockton, CA 95203
209-466-0022

PERRY
Ralph Perry Photography
805 Northwest 22nd Ave.
Camas, WA 98607
206-834-3165

PHILIPS
David Phillips Photography
3342 South Sandhill Rd.
Las Vegas, NV 89121
702-458-3686

PHOAER
Phoenix Aerial Photography, Inc.
1816 Hayes St.
Nashville, TN 37203
615-327-9570

PHOMAS
Idaho Reprographics
600 Front St.
Boise, ID 83702
208-343-8516

PHOTAIR
Photair Aerial Photography
250 East Lupine Ave.
Phoenix, AZ 85028
602-493-7550

PHOTFL
Photoflight Aerial Photography
14185 Southwest Yearling Ct.
Beaverton, OR 97005
503-223-7448

PHOTGD
Photo Geodetic Corp.
7840 Convoy Ct.
San Diego, CA 92111
619-277-1010; FAX 619-277-0231

PHOTNW
Photography Northwest, Inc.
4215 21st Ave., West, Suite 300
Seattle, WA 98199
206-285-5249

PHOTSC
Photo Science, Inc.
7840 Airpark Rd.
Gaithersburg, MD 20879
301-948-8550

PHOTSI
Photogrammetric Services, Inc.
6455 East Livingston Ave.
Reynoldsburg, OH 43068
614-866-9010

PICKEN
County of Pickens, South Carolina
Tax Assessor
P.O. Box 411
Pickens, SC 29671
803-878-7832

PICSAZ
Pictorial Sciences of Arizona, Inc.
1 West Deer Valley Rd., Suite 108
Phoenix, AZ 85027
602-780-9425

PICSC
Pictorial Sciences, Inc.
1097 West Baseline Rd.
San Bernardino, CA 92411
714-888-5795

PICTOR
Pictorial Crafts, Inc.
3385 Arlington Ave., Suite A
Riverside, CA 92504
714-369-6211

PIEDAS
Piedmont Aerial Surveys, Inc.
123 South Walnut Circle
Greensboro, NC 27409
919-294-6025

PLACER
County of Placer, California
DPW-Land Development
1144 B Ave.
Auburn, CA 95603
916-823-4544

PLUMB
Plumb Creek Timber Co., Inc.
First Interstate Center Bldg.
999 Third Ave., Suite 2300
Seattle, WA 98104-4096
206-467-3631

POLKCO
County of Polk, Oregon
Dept. of Planning
County Courthouse, Rm. 203
Dallas, OR 97338
503-623-9237

POTLAT
Potlatch Corp.
Timberlands Dept.
P.O. Box 1016
Lewiston, ID 83501
208-799-1499

PREPHO
Precision Photo Laboratories, Inc.
Box 14311
5758 North Webster St.
Dayton, OH 45414

QUINID
Quinault Indian Nation
P.O. Box 189
QDNR - Forestry
Taholah, WA 98587
206-276-8211

QUINN
Quinn and Associates
460 Carendan Dr.
Horsham, PA 19044

RADMAN
Radman Aerial Surveys
6220 24th St.
Sacramento, CA 95822
916-391-1651

RAZ
Donn Rasmussen Photography
P.O. Box 5047
Kailua-Kona, HI 96745
808-329-4204

REALTY
Realty Aerial Photography
P.O. Box 22553
Sacramento, CA 95822
916-428-1513

RENSLX
County of Rensselaer, New York
Bureau of Tax Services
County Bldg.
1600 Seventh Ave.
Troy, NY 12180
518-270-5574

RICHCO
County of Richland, South Carolina
Assessor
2020 Hampton St.
P.O. Box 192
Columbia, SC 29202
803-748-5015

RIVCFC
County of Riverside, California
Flood Control Dist.
Box 1033, 1995 Market St.
Riverside, CA 92502
714-787-2329

ROBASI
Robinson Aerial Surveys, Inc.
43 Sparta Ave.
Newton, NJ 07860
201-383-2511

ROCKSC
City of Rock Hill, South Carolina
P.O. Box 11706
Rock Hill, SC 29730
803-328-6171

ROYAL
Royal Air Foto
1110 South Alma School Rd.,
Suite 5-135
Mesa, AZ 85210
602-830-8325

RSDCWI
Univ. of Wisconsin
Remote Sensing Data Center
130 Engineering Library
Madison, WI 53706
608-262-7980

RUPAP
Rupp Aerial Photography, Inc.
4811 North Seventh St., Suite B
Phoenix, AZ 85014
602-277-0439

SALMPW
City of Salem, Oregon
Public Works Dept.
555 Liberty St., SE.
Salem, OR 97301
503-588-6016

SALUDA
County of Saluda, South Carolina
Assessor
County Courthouse
Saluda, SC 29138
803-445-8121

SANLO
San Lo Aerial Surveys, Inc.
4875 Viewridge Ave.
San Diego, CA 92123
619-565-1024

SANTEE
Santee-Cooper Public Service
Authority
223 North Live Oak Dr.
Moncks Corner, SC 29461
803-761-4075

SARTGA
County of Saratoga, New York
Real Property Tax Service
County Municipal Center
Ballston Spa, NY 12020
518-885-5381

SCALPH
Southern California Aerial
Photography
P.O. Box 4168
Fullerton, CA 92634
714-773-1836

SCCOC
Coastal Council, South Carolina
4280 Executive Place North, Suite 300
Charleston, SC 29405
803-744-5838

SCFC
South Carolina Forestry Comm.
5500 Broad River Rd.
Columbia, SC 29221
803-737-8800

SCHOH
County of Schoharie, New York
Real Property Tax Services
County Courthouse
P.O. Box 306
Schohorie, NY 12157
518-295-8149

SCHTYX
County of Schenectady, New York
Real Property Tax Service Agency
620 State St.
Schenectady, NY 12307
518-382-3246

SCLRRC
South Carolina Land Resources
Conservation Comm.
Cartographic Information Center
State ESIC Office
2221 Devine St., Suite 222
Columbia, SC 29205-2474
803-734-9100

SCS
Soil Conservation Service
Aerial Photography Field Office
P.O. Box 30010
Salt Lake City, UT 84130-0010
801-524-5856

SCWMRD
South Carolina Wildlife and Marine
Resources Dept.
P.O. Box 12559
Charleston, SC 29412
803-795-6350

SCWRC
South Carolina Water Resources
Comm.
1201 Main St., Suite 1100
Columbia, SC 29201
803-737-0800

SEWALL
James W. Sewall Co.
147 Center St.
Old Town, ME 04468
207-827-4456

SEWRPC
Southeastern Wisconsin Regional
Planning Comm.
916 North East Ave.
Waukesha, WI 53186
914-547-6721

SIDWEL
Sidwell Co.
28 West 240 North Ave.
West Chicago, IL 60185
312-231-0206

SIERPC
Sierra Pacific Industries
Graphics Inventory Dept.
P.O. Box 496014
Redding, CA 96049-6014
916-365-3721

SIERRA
Sierra West, Inc.
8100 Northeast 94th Ave.
Vancouver, WA 98662
206-254-0089

SILVER
City of Silverton, Oregon
Engineer
306 South Water St.
Silverton, OR 97381
503-873-8679

SKVIW
Skyview Aerial Photo, Inc.
18 Technology Dr., Suite 147
Irvine, CA 92718
714-727-3747; FAX 714-727-3648

SKYINC
Skyview Aerial Surveys, Inc.
P.O. Box 10333
Eugene, OR 97440
503-343-8000

SKYNET
Skynet Aviation, Inc.
10221 37th Ave., SW.
Seattle, WA 98146
206-932-9464; 206-932-2193

SKYPHO
Skyview Photography
4500 East Speedway Blvd., Suite 112
Tucson, AZ 85712
602-327-8185

SKYWST
Skywest Photography
P.O. Box 2122
Danville, CA 94526
510-732-1447; 510-977-5174

SMU
Southern Methodist Univ.
Science-Engineering Library
Attn: Map Library
Dallas, TX 75275
214-692-2285

SNOHOM
City of Snohomish, Washington
Director of Public Works
116 Union Ave.
Snohomish, WA 98290
206-568-3115

SOMCPB
County of Somerset, New Jersey
Planning Board
P.O. Box 3000
Somerville, NJ 08876
201-231-7021

SONCOD
County of Sonoma, California
Planning Dept.
575 Administration Dr., Rm. 105A
Santa Rosa, CA 95401
707-527-2412

SPARTA
County of Spartanburg, South Carolina
Tax Assessor
180 Magnolia St.
Spartanburg, SC 29301
803-596-2544

SPOKAN
County of Spokane, Washington
Engineers Office
811 North Jefferson St.
Spokane, WA 99260
509-456-3600

SPRING
City of Springfield, Oregon
Public Works Dept.
255 North Fifth St.
Springfield, OR 97477
503-726-3688

SRBC
Susquehanna River Basin Comm., Pennsylvania
1721 North Front St.
Harrisburg, PA 17102
717-238-0425

SRNCO
Srenco Photography
#5 Price Meadows
St. Louis, MO 63132
314-993-6548

STANWT
Stanworth-Garn Photography
413 West Hobson Way
Blythe, CA 92225
619-922-3106

SUMTER
County of Sumter, South Carolina
Assessor
County Courthouse
Sumter, SC 29150
803-773-1581

SUNLD
Sunland Photography
P.O. Box 1, 8900 Rico Court
Orangevale, CA 95662
916-988-7295

SURDEX
Surdex Corp.
520 Spirit of St. Louis Blvd.
Chesterfield, MO 63005
314-532-3427

SWAER
Southwest Aerial Photography
Box 754, Rte. 4
Flagstaff, AZ 86001
602-779-1030

SYMONS
Symons Photography
2564 Tassajara Ave.
El Cerrito, CA 94530
510-233-1656

TALSTM
Talstem Photography, Inc.
1026 North Enid Ave.
Azuza, CA 91702
818-334-5478

THOMP
William Thompson Photographs, Inc.
15566 Sandy Hook Rd.
Poulsbo, WA 98370
206-621-9069

THUND
Thunderbird Aviation
303 Sunberry Dr.
Campbell, CA 95008
408-243-2266

THURST
County of Thurston, Washington
Dept. of Public Works
2000 Lakeridge Dr., Southwest
Olympia, WA 98501
206-786-5490

TIPCO
County of Tippecanoe, Indiana
Area Planning Comm.
20 North Third St.
Lafayette, IN 47901-1209
317-423-9242

TOBIN
Tobin Research
114 Camp St.
San Antonio, TX 78297
512-223-6203

TOW
Towill, Inc.
301 Mission St., Suite 300
San Francisco, CA 94105
415-243-4384

TOWILL
R.M. Towill Corp.
Photogrammetry Dept.
420 Waiakamilo Rd., Suite 411
Honolulu, HI 96817-4941
808-842-1133; FAX 808-842-1937

TRNMAP
TransMap Aerial Surveys
5301-B Longley Ln., #50
Reno, NV 89511-1224
702-826-8352; 702-871-9626

TVA
Tennessee Valley Authority
Maps and Surveys Branch
HBIS 101A
1101 Market St.
Chattanooga, TN 37402-2801
615-751-MAPS; FAX 615-751-6740

TXAERO
Intera Information Technology
10200 Richmond Ave., Suite 100
Houston, TX 77042
713-784-5800

TXAU
City of Austin, Texas
Engineering Dept.
301 West Second St.
Box 1088
Austin, TX 78767
512-477-6511, ext. 2545

TXBEG
Texas Bureau of Economic Geology
Univ. of Texas, Austin
Univ. Station, Box X
Austin, TX 78713
512-471-7721

TXFSV
Texas Forest Service
P.O. Box 310
Lufkin, TX 75902-0310
512-409-8170

TXG
Greteman Aerial Photomaps
Airport Plaza
4500 Ratliff Ln. #111
Dallas, TX 75248
214-248-8239

TXGLO
Texas General Land Office
1700 North Congress
Austin, TX 78711
512-463-5084

TXHWY
Texas Dept. of Highways and Public Transportation
11th and Brazos Sts.
Austin, TX 78701
512-465-7348

TXIA
International Aerial Mapping Co.
8927 International Dr.
San Antonio, TX 78216
512-826-8681

TXNRIS
Texas Natural Resources Information System
P.O. Box 13231
Austin, TX 78711-3231
512-463-8406

TXU
United Aerial Mapping
5411 Jackwood Dr.
San Antonio, TX 78238
512-684-2147

TXWSAM
Williams-Stackhouse, Inc.
Aerial Mapping Mosaics
2118 Mannix
San Antonio, TX 78217
512-824-6301

UCLA
Univ. of California, Los Angeles
Dept. of Geography
405 Hilgard Ave., Rm. 1255
Los Angeles, CA 90024
310-206-8188

ULSTER
County of Ulster, New York
Real Property Tax Service Agency
27 South Manor Ave.
Kingston, NY 12401
914-331-9300

UMATCO
County of Umatilla, Oregon
Dept. of Planning and Research
216 Southeast Fourth St.
Pendleton, OR 97801
503-276-7111

UNICAL
Univ. of California, Santa Barbara
Map and Imagery Laboratory Library
Santa Barbara, CA 93106
805-893-4049; 805-893-2779

UNION
County of Union, New Jersey
Div. of Planning and Development
County Courthouse
Elizabeth, NJ 07207
908-527-4233

UNIONC
County of Union, South Carolina
Assessor
P.O. Drawer G
Union, SC 29379
803-427-1205

UNIVKS
Univ. of Kansas
Kansas Applied Remote Sensing Program
Space Technology Center
2291 Irving Hill Rd.
Lawrence, KS 66045-2969
913-864-7721

UNIVMA
Univ. of Massachusetts
Cartographic Information Research Services
102D Hasbrouck Laboratory
Amherst, MA 01003
413-545-0359

UNIVNE
Univ. of Nebraska
113 Nebraska Hall
Lincoln, NE 68588-0517
402-472-7537

UNIVWA
Univ. of Washington
Library, Map Collection
Cartographic Information Services
FM 25
Seattle, WA 98195
206-543-9392

UNSURV
United Surveys of Arizona
4318 East Roma Ave.
Phoenix, AZ 85018-4251
602-955-5586

UPSON
Upson Photography
Box 1006, 205 Vasser St.
Reno, NV 89502
702-786-6623

USA
U.S. Army
Dept. of the Army, EDC
Contact USGS (U.S. Geological Survey) ESIC Offices
800-USA-MAPS

USAF
U.S. Air Force
Dept. of the Air Force, EDC
Contact USGS (U.S. Geological Survey) ESIC Offices
800-USA-MAPS

USDAFR
U.S. Fruit Protection and Production Research Laboratory
P.O. Box 267
Weslaco, TX 78596
512-968-5533

USFS01
U.S. Forest Service, Region 1
Pacific Southwest Forest and Range Experimental Station
1151 Punch Bowl St., Rm. 323
Honolulu, HI 96813
808-546-5669

USFS02
U.S. Forest Service, Region 2
Aerial Photography Field Office
P.O. Box 30010
Salt Lake City, UT 84130-0010
801-524-5856

USFS03
U.S. Forest Service, Region 3
Aerial Photography Field Office
P.O. Box 30010
Salt Lake City, UT 84130-0010
801-524-5856

USFS04
U.S. Forest Service, Region 4
Aerial Photography Field Office
P.O. Box 30010
Salt Lake City, UT 84130-0010
801-524-5856

USFS05
U.S. Forest Service, Region 5
Aerial Photography Field Office
P.O. Box 30010
Salt Lake City, UT 84130-0010
801-524-5856

USFS06
U.S. Forest Service, Region 6
Aerial Photography Field Office
P.O. Box 30010
Salt Lake City, UT 84130-0010
801-524-5856

USFS08
U.S. Forest Service, Region 8
Aerial Photography Field Office
P.O. Box 30010
Salt Lake City, UT 84130-0010
801-524-5856

USFS09
U.S. Forest Service, Region 9
Aerial Photography Field Office
P.O. Box 30010
Salt Lake City, UT 84130-0010
801-524-5856

USFS10
U.S. Forest Service, Region 10
Aerial Photography Field Office
P.O. Box 30010
Salt Lake City, UT 84130-0010
801-524-5856

USFS11
U.S. Forest Service, Region 11
201 East Ninth Ave.
Anchorage, AK 99510
907-271-2538

USFS89
U.S. Forest Service, Region 8&9
Aerial Photography Field Office
P.O. Box 30010
Salt Lake City, UT 84130-0010
801-524-5856

USFSAS
U.S. Forest Service, ASCS, APFO
Aerial Photography Field Office
P.O. Box 30010
Salt Lake City, UT 84130-0010
801-524-5856

USFW02
U.S. Fish and Wildlife Service, Anchorage
Realty Div.
1011 Tudor Rd.
Anchorage, AK 99503
907-786-3487 or 786-3391

USFW03
U.S. Fish and Wildlife Service, Hawaii
154 Waianuenue Ave., Rm. 219
Hilo, HI 96720
808-969-9909

USFWO1
U.S. Fish and Wildlife Service, Portland
1002 Northeast Holladay St.
Portland, OR 97232-4181
503-231-2231

USGS
U.S. Geological Survey
Anchorage Federal ESIC
Rm. G 84
605 West Fourth Ave.
Anchorage, AK 99501
907-271-2754; TDD 907-271-5920

USGS
U.S. Geological Survey
Denver Federal ESIC
169 Federal Building
1961 Stout St.
Denver, CO 80294
303-844-4169; FAX 303-844-3446;
TDD 303-844-4137

USGS
U.S. Geological Survey
Lakewood Federal ESIC
Rocky Mountain Mapping Center
Box 25046 Federal Center, MS 504
Denver, CO 80225
303-236-5829; FAX 776-8654

USGS
U.S. Geological Survey
Menlo Park Federal ESIC
345 Middlefield Rd., MS 532
Menlo Park, CA 94025-3591
415-329-4309; FAX 415-329-5130;
TDD 415-329-5092

USGS
U.S. Geological Survey
Reston Federal ESIC
507 National Center
Reston, VA 22092
703-648-5920; 800-USA-MAPS;
FAX 703-648-5548;
TTD-CUST COM 703-648-4101

USGS
U.S. Geological Survey
Rolla Federal ESIC
1400 Independence Rd., MS 231
Rolla, MO 65401-2602
314-341-0995; FAX 314-341-0812;
TDD 314-341-2716

USGS
U.S. Geological Survey
Salt Lake City Federal ESIC
8105 Federal Building
125 South State St.
Salt Lake City, UT 84138-1177
801-524-5652; FAX 588-6500;
TDD 801-524-3108

USGS
U.S. Geological Survey
San Francisco Federal ESIC
504 Custom House, 555 Battery St.
San Francisco, CA 94111
415-705-1010; FAX 415-705-1012;
TDD 415-705-1023

USGS
U.S. Geological Survey
Sioux Falls Federal ESIC
EROS Data Center
Sioux Falls, SD 57198-0001
605-594-6151; FAX 605-594-6589;
TDD 605-594-6933

USGS
U.S. Geological Survey
Spokane Federal ESIC
678 US Courthouse
West 920 Riverside Ave.
Spokane, WA 99201
509-353-2524; FAX 509-353-2872;
TDD 509-353-3235

USGS
U.S. Geological Survey
Stennis Federal ESIC
Building 3101
Stennis Space Center, MS 39529
601-688-3541; FAX 494-2230

USGS
U.S. Geological Survey
Washington Federal ESIC
Dept. of the Interior Building
1849 C St., Northwest, Rm. 2650
Washington, DC 20240
202-208-4047; FAX 202-208-6297;
TDD 202-219-1510

USGS and NCICAK
U.S. Geological Survey, Alaska
Anchorage Federal ESIC
4230 Univ. Dr., Rm. 101
Anchorage, AK 99508-4664
907-786-7011; FAX 907-786-7060;
TDD 907-787-7060

USN
U.S. Navy
Dept. of the Navy, EDC
Contact USGS (U.S. Geological Survey) ESIC Offices
800-USA-MAPS

VADOT
Virginia Dept. of Transportation
Transportation Program, Supv.
1401 East Broad St.
Richmond, VA 23219
804-786-2575

VALAP
Valley Air Photos
4601 Aviation Way
Box 1118
Caldwell, ID 83606
208-454-1344

VALLEY
Valley Wings Aerial Photography
4232 West Herndon Ave.
Fresno, CA 93722
209-432-6337

*VARA
Vara Systems, Inc.
9748 Variel Ave.
Chatsworth, CA 91311-4314
818-499-8761
*out-of-business May 1992

VERNON
Vernon Graphics, Inc.
30 South Montgomery Ave.
Norristown, PA 19403
215-539-3000

VILA
Vila-Scott Airborne Exploration, Inc.
145 Main Ave., #4
Ocean Grove, NJ 07756

WAC
WAC Corp.
520 Conger St.
Eugene, OR 97402
503-342-5169

WAGAS
Washington Gas Light Co.
6801 Industrial Rd.
Springfield, VA 22151
703-750-5610

WALACK
Wallace Ackerman Studio, Inc.
1656 East Olive Way
Seattle, WA 98102
206-324-1111

WALCO
County of Walla Walla, Washington
Engineer
P.O. Box 813
314 Main St.
Walla Walla, WA 99362
509-529-1273

WALKER
Walker and Associates, Inc., Seattle
12652 Interurban Ave., South
Seattle, WA 98168
206-244-2300

WALKMO
Walker and Associates, Inc., Fenton
1650 Headland
Fenton, MO 63026
314-343-6111

WALLCT
City of Walla Walla, Washington
Engineering Div.
Box 478
3rd and Rose Sts.
Walla Walla, WA 99362
509-527-4386

WALPHL
Wallick Philip Aerial Photography - Airships
P.O. Box 3699
Chico, CA 95927-3699
916-877-0352

WAREN
Warenski-Garcal Photogrammetry
990 Klamath Ln., Suite 18
Yuba City, CA 95993
916-673-5000

WASHCO
County of Washington, New York
Real Property Tax Services Agency
County Office Bldg., Upper Broadway
Fort Edward, NY 12828
518-747-4113

WASHDT
Washington Dept. of Transportation
Aerial Photography Laboratory
P.O. Box 47384
1655 South Second Ave.
Tumwater, WA 98504-7384
206-586-1936; FAX 206-664-0836

WASHNR
Washington Dept. of Natural Resources
Div. of Engineering
Resource Mapping Section, AW-11
1065 South Capitol Way
Olympia, WA 98504-0111
206-753-5338

WEHRMN
Wehrman Photography
8856 East Calle Playa
Tucson, AZ 85715
602-885-2655

WELLS
Wells Photography
504 East Southern Ave.
Tempe, AZ 85282
602-967-8110; 602-967-2873

WESCST
West Coast Aerial
Photographers
3700 Bellinger Ln., #31
Medford, OR 97501
503-772-2269

WESTAP
Westland Aerial Photography
P.O. Box 740
Woodinville, WA 98072
206-483-8895; 206-632-6196

WESTBR
Westbrook Studio
1200 North Jefferson St., Suite L
Anaheim, CA 92807
714-632-3911; 714-680-4448

WESTLN
City of West Linn, Oregon
Public Works Director
4900 Portland Ave.
West Linn, OR 97068
503-656-4211

WESTON
Richard Weston Photography
P.O. Box 1878
Flagstaff, AZ 86002
602-779-1584

WEYER
Weyerhaeuser Co., Tacoma
CH3-38, Timberland Dr.
Tacoma, WA 98477
206-924-2069

WEYERNC
Weyerhaeuser Co., New Bern
New Bern, NC 28560
919-633-7433

WHITE
George White Location Photography
2125 Northeast 81st St.
Seattle, WA 98115
206-525-1862; FAX 206-525-1862

WHITER
Whittier College
Dept. of Geology
Attn: Dallas Rhodes/Air Photo-4305
Fairchild A.P. Collection
13406 East Philadelphia St.
Whittier, CA 90608
310-907-4220

WICHTA
City of Wichita, Kansas
Planning Dept.
City Hall, Tenth Fl.
455 North Main St.
Wichita, KS 67202
316-268-4432

WIDNR
Wisconsin Dept. of Natural
Resources
Bureau of Engineering
101 South Webster St., GEF 11
Madison, WI 53702
608-267-7477

WIDOT
Wisconsin Dept. of Transportation
4802 Sheboygan Ave.
Madison, WI 53707
608-266-0309

WIEGMN
Wiegman Aerial Photography
P.O. Box 221343
Sacramento, Ca 95822
916-736-0647

WILAIR
Wilson Aerial Surveys
P.O. Box 8124
The Woodlands, TX 77387
713-367-2070

WILFRD
Mark Williford Photography
710 Spencer St.
Honolulu, HI 96813
808-533-7083

WILLIA
County of Williamsburg, South
Carolina
Assessor
147 West Main St.
Kingstree, SC 29556
803-354-7059

WILSON
Wilson's Photography
28 Winham St.
Salinas, CA 93901
408-785-5313

WILVER
Wilvert-Pencek Photographic Services
1485 Callens Rd.
Ventura, CA 93003
805-644-1066

WKAKAS
Walker-Alaska Aerial Surveys, Inc.
5313 Arctic Blvd.
Anchorage, AK 99503
907-563-4104

WSIR
Warm Springs Indian Reservation
The Confederated Tribes of the
Warm Springs Reservation of
Oregon
P.O. Box C
Warm Springs, OR 97761
503-553-2146

XVRPC
Area XV Regional Planning Comm.,
Iowa
P.O. Box 1110, 525 Grandview
Ottumwa, IA 52501
515-684-6551

U.S. Department of the Interior
U.S. Geological Survey
Earth Science
Information Office (ESIO)

Instructions for using the Microfiche for the Aerial Photography Summary Record System (APSRS)

The APSRS microfiche contain computer-generated summary records that describe aerial photography projects in the United States and outlying areas. This is an explanation of the fiche layout, instructions on using the fiche, and a list of code tables that describe the photographic project.

Layout of APSRS microfiche

Title Block (top of microfiche). Eye-readable type across the top of each fiche lists the month and year the fiche were produced, the State or area covered, the latitude and longitude limits of the fiche, and the number of fiche in the set.

Microfilm (body of the microfiche)

Microframe Title Page (upper left corner). Microfile page or microframe position A01 is the first micropage within each set. It contains a brief description of the microfiche format.

Microframe Index Block (lower right corner). Microframe position O18 is the last micropage within each fiche. It describes, by latitude and longitude, the first record of each microframe and the location of that page.

Microframe Body. Up to 269 microframes contain printer summary information of aerial photographic projects. The microframes are arranged in a pattern of 15 rows and 18 columns. The rows are referenced by letters (**A** to **O**) and the columns by numbers (**01** to **18**); each microframe has a unique identification code. A microframe contains lines of data with each line describing a single aerial photographic project by use of description codes. (These codes are listed at the end of the instructions.)

The data for each project are sequenced by 7.5-minute cells along a parallel of latitude from the lower latitude to higher values (for the U.S., south to north). Along each latitude the information is sorted every 7.5-minutes of longitude from smaller to larger values (for the U.S., east to west). Records within each of these 7.5-minute cells (quadrangles) are sorted chronologically with the most recent date at the top of the list.

Fiche Instructions. Microframe position A01 on the first fiche within each set of fiche contains a description of the fiche format.

Instructions for using the microfiche

To locate the summary record of a photographic project on the microfiche:

1. Choose the State (or area) microfiche set from the title block; then from the set, choose the individual fiche containing the bounding latitudes and longitudes.

2. Mount the microfiche in a viewer; locate the index block at position O18 (lower right corner). Choose the microframe page (B01 to N18) by using the latitude-longitude of the southeast corner of the 7.5-minute quadrangle bounding the area of interest. This quadrangle will include all points falling within an area covered by 7.5 minutes to the north and 7.5 minutes to the west of the corner. Where the desired location falls near the edge of the quadrangle, the records for the adjacent quadrangle should be inspected (by reviewing the records listed under the latitude-longitude of the southeast corner for the adjacent quadrangle).

3. When the microframe or microframes are located on the fiche, choose the summary record most nearly meeting your need. For each 7.5-minute quadrangle, or cell, the records will be arranged chronologically with the most recent project at the top.

4. Decode the records by using the tables on the following pages.

5. Contact the agency holding the summary record of the aerial film by using the address information given in the directory.

The data on the microfiche represent information from a number of sources. If you locate any errors please contact:

APSRS Program Manager
U.S. Geological Survey
Earth Science Information Office
509 National Center
Reston, Virginia 22092
Phone: 703-648-5903

Table of APSRS codes

Agency code

Identifies the agency to contact to acquire specific information about the photography and/or to obtain copies or use of the photography. The codes and corresponding addresses are found in the attached *APSRS Directory of Contributing Agencies*.

Rpt Type (report type)

1 = county format
2 = 7.5-minute quad format
3 = four-corner format

Q/W (Quadrant of the World)

1 = north latitude and east longitude
2 = north latitude and west longitude
3 = south latitude and east longitude
4 = south latitude and west longitude

SE corner (lat/long--deg/min)

Degree and minute of latitude and longitude of southeast corner of 7.5-minute quadrangle.

FIPS code (State/county)

State and county numbers assigned using Federal Information Processing Standards Publication Codes. If you don't have the FIPS code, phone your nearest ESIC office for this information.

Date of coverage (yr/mo/day)

Year, month, and day of the photography.

Status

3 = Project completed.

Agency project code

Project identification assigned by flying agency.

Image scale

Scales of photographs expressed as a whole number.

Focal lengt (focal length)

01 = 1.75" or 44 mm
02 = 3.00" or 76 mm
03 = 3.46" or 88 mm
04 = 6.00" or 152 mm
05 = 8.25" or 210 mm
06 = 12.00" or 305 mm
07 = 24.00" or 610 mm
08 = 3.96" or 101 mm
09 = 9.45" or 240 mm
10 = 6.73" or 171 mm
11 = 3.35" or 85 mm
12 = 8.11" or 206 mm
13 = 1.38" or 35 mm
14 = 1.97" or 50 mm
15 = 3.94" or 100 mm
16 = 4.13" or 105 mm
17 = 5.31" or 135 mm
18 = 5.91" or 150 mm
19 = 9.84' or 250 mm
20 = Other

Film type (emulsion)

1 = B&W IR
2 = Color IR
3 = Color
4 = B&W
5 = Thermal
6 = Other

File fmt (film format)

1 = 2.76" by 2.76" or 70 mm by 70 mm
2 = 4.50" by 4.50 or 11 cm by 11 cm
3 = 9.00" by 9.00" or 23 cm by 23 cm
4 = 9.00" by 18.00" or 23 cm by 46 cm
5 = 7.00" by 7.00" or 18 cm by 18 cm
6 = 7.00" by 9.00" or 18 cm by 23 cm
7 = 6.00" by 8.00" or 15 cm by 20 cm
8 = 1.00" by 1.38" or 25 cm by 35 cm
9 = Other

Sens clas (sensor class)

1 = Vertical carto (implies stereo)
2 = Vertical reconnaissance
3 = SLAR
4 = Oblique
5 = Other

7

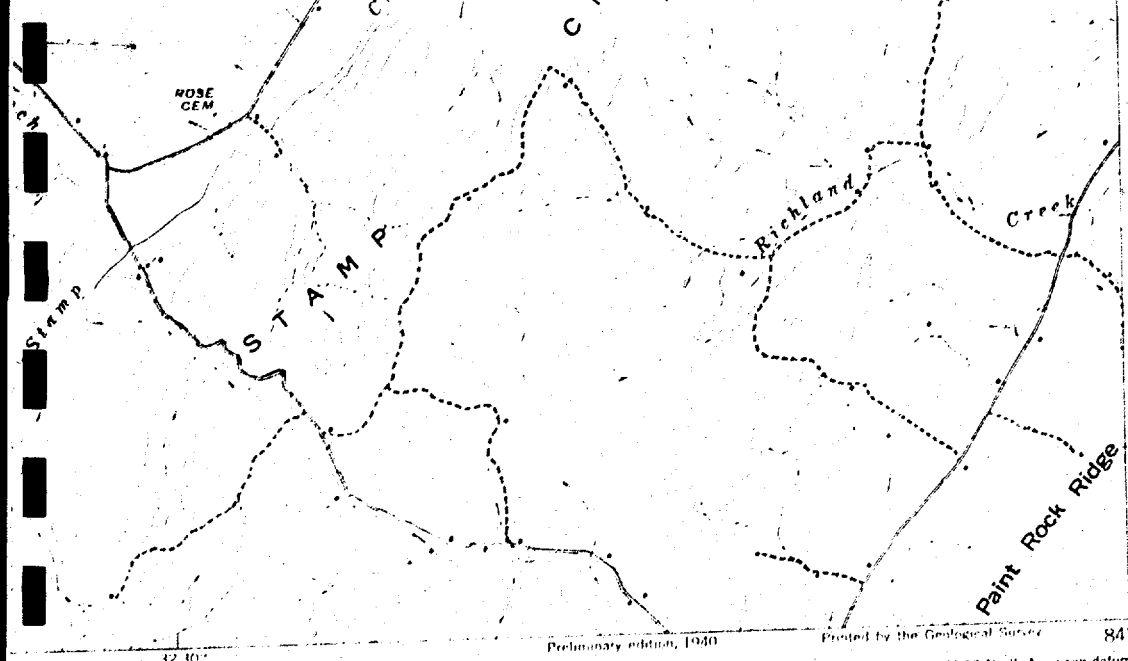

Preliminary edition, 1940

Printed by the Geological Survey

Polyconic projection. 1927 North American datum
10,000 foot grid based on Tennessee
rectangular coordinate system

2 Miles
10000 Feet
2 Kilometers

USGS
HISTORICAL FILE
TOPOGRAPHIC DIVISION

U. S. G. S.
FILE COPY
Immersion and Editing

BACON GAP, TENN.
123 SE

N3545--W8430/7.5

ROLL NUMBER
068

FRAME NUMBER
055

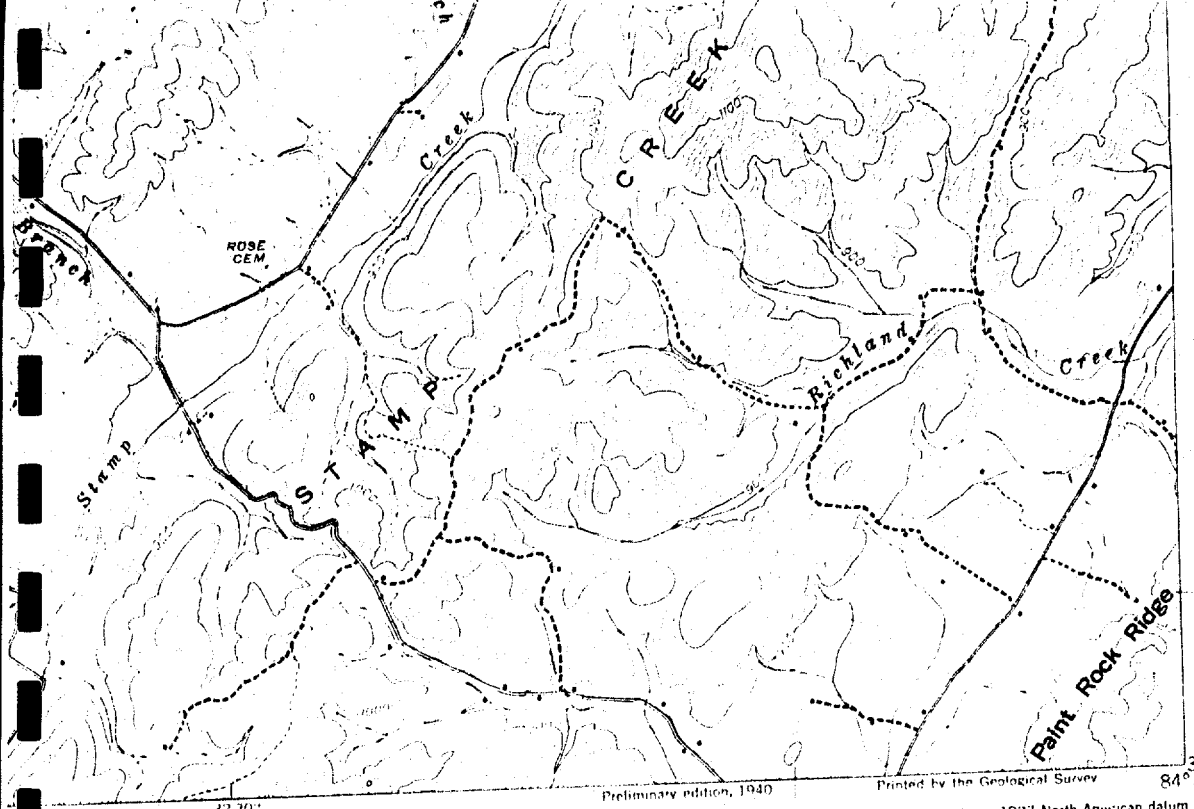

Polyconic projection. 1927 North American datum
10,000 foot grid based on Tennessee
rectangular coordinate system

2 Miles
10000 Feet
2 Kilometers

USGS
HISTORICAL FILE
TOPOGRAPHIC DIVISION

ROUTES USUALLY TRAVELED

HARD SURFACE INTERMEDIATE SURFACE
OTHER SURFACE IMPROVED SURFACE

27 U.S. ROUTE 32 STATE ROUTE

BACON GAP, TENN.
123 SE

N3545—W8430/7.5

U.S.G.S.
FILE COPY
Inspection and Records

JAN 16 1941

ROLL NUMBER
068

FRAME NUMBER
054

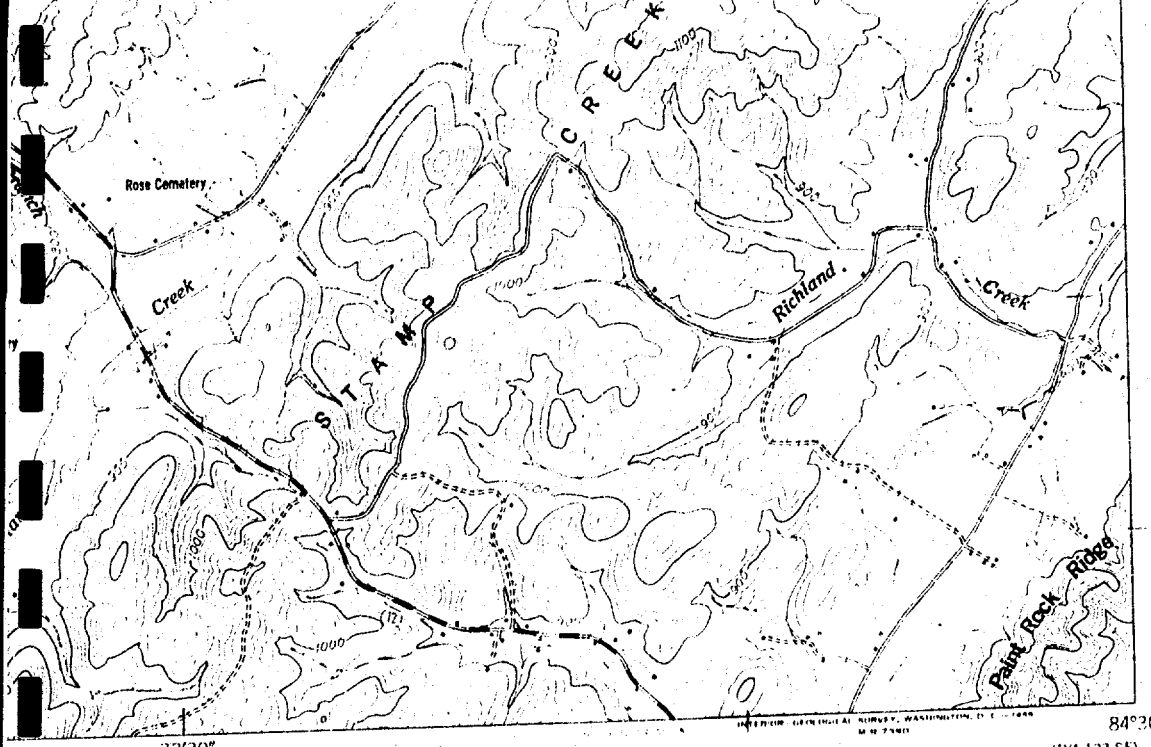

32'30"

35°45'
84°30'

(IVA 123-SE)

PHILADELPHIA (31-NW)

1 MILE

USGS
HISTORICAL FILE
TOPOGRAPHIC DIVISION

ROAD CLASSIFICATION
In developed areas, only through roads are classified

HARD-SURFACE ALL WEATHER ROADS		DRY WEATHER ROADS	
Heavy-duty		Improved dirt	
Medium-duty		Unimproved dirt	

Loose-surface, graded, or narrow hard-surface

U. S. Route State Route

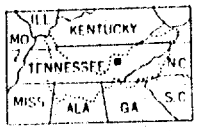

QUADRANGLE LOCATION

BACON GAP, TENN.
N3545 W8430/7.5
1952

U.S.G.S.
FILE COPY
TOPOGRAPHIC DIVISION

TENN.

2145

ROLL NUMBER
0 6 8

FRAME NUMBER
053

ROAD CLASSIFICATION

Heavy-duty — Poor motor road
Medium-duty — Wagon and jeep track
Light-duty — Foot trail
Interstate Route — U. S. Route — State Route

In developed areas, only through roads are classified

(PHILADELPHIA 131-NW)
4155 III NW

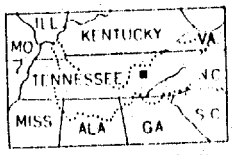

QUADRANGLE LOCATION

USGS
HISTORICAL FILE,
TOPOGRAPHIC DIVISION

BACON GAP, TENN.
N3545—W8430/7.5

1968

AMS 4056 I SE-SERIES V848

1971

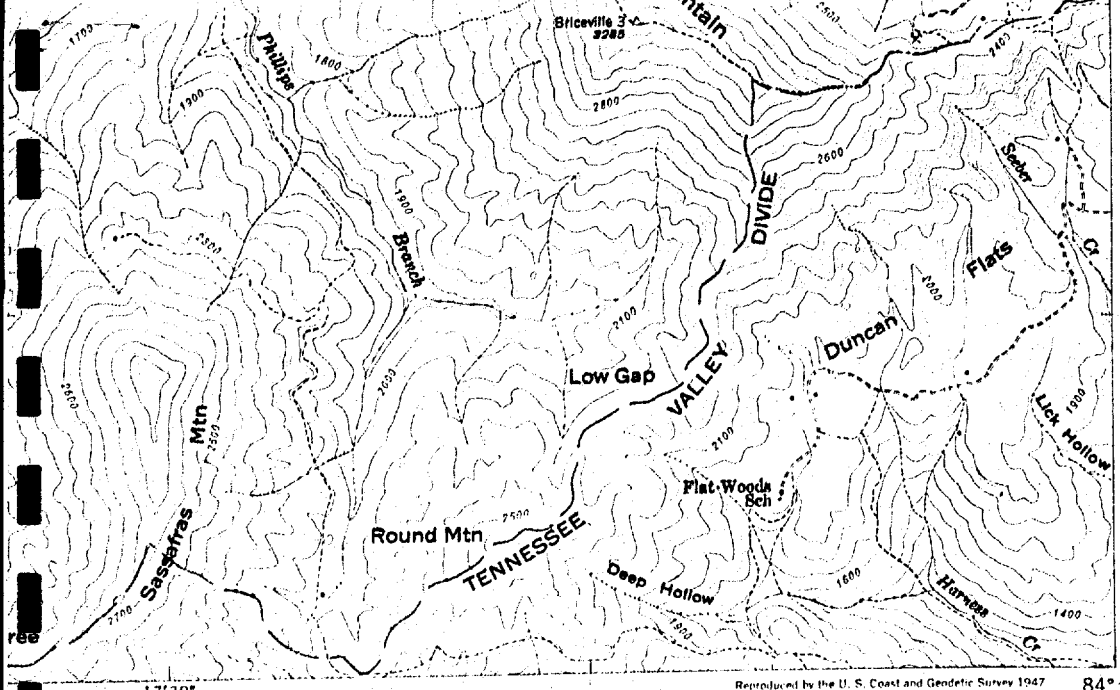

Reproduced by the U. S. Coast and Geodetic Survey 1947

(Clinton 137-SW)

Polyconic projection. 1927 North American datum
10,000 foot grid based on Tennessee
rectangular coordinate system

2 Miles

10000 Feet

2 Kilometers

ROUTE SUGGESTED TRAVELED

HARD, IMPERVIOUS SURFACES

OTHER SURFACE IMPROVEMENTS

171 U. S. ROUTE 116 STATE ROUTE

USGS
HISTORICAL
TOPOGRAPHIC DIVISION

DUNCAN FLATS, TENN.

129-NE

Edition of 1947

N3607.5-W8415/7.5

ROLL NUMBER

069

FRAME NUMBER

078

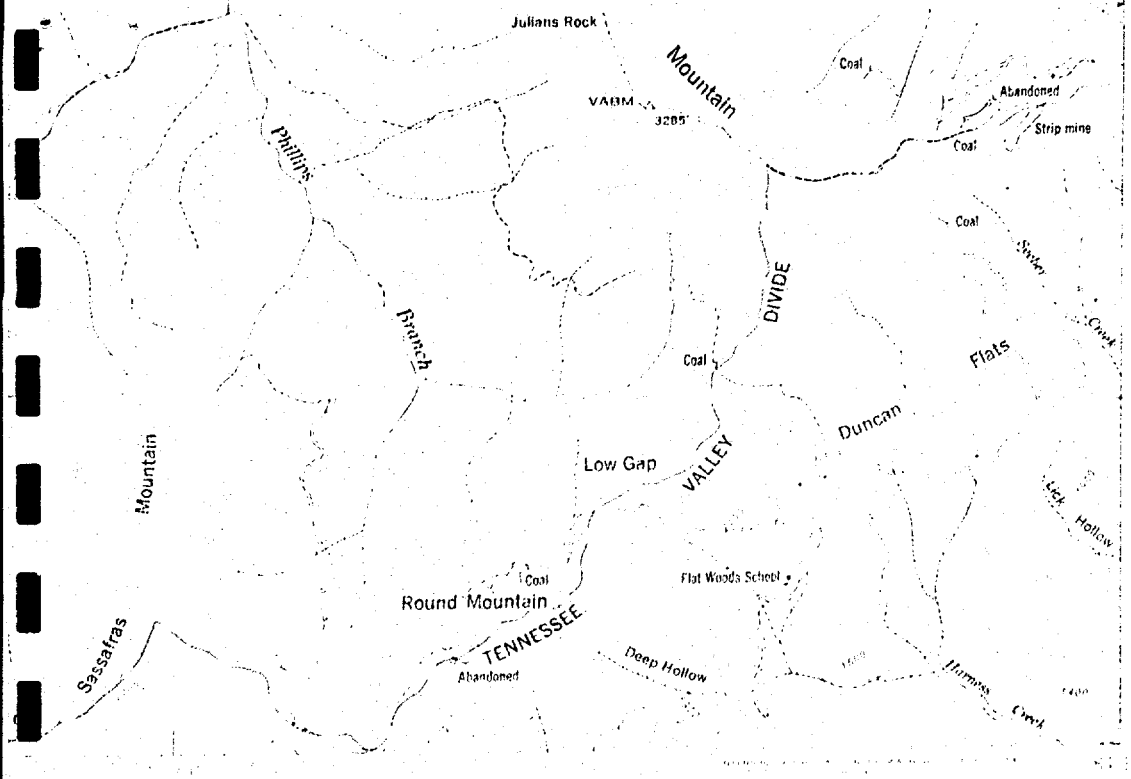

DUNCAN FLATS, TENN.

1962

ROLL NUMBER

069

FRAME NUMBER

077

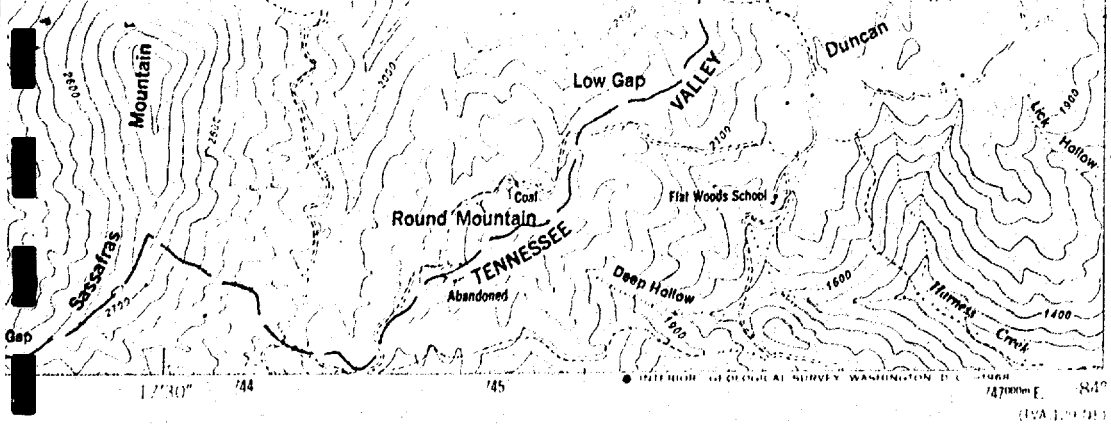

ROAD CLASSIFICATION

HARD SURFACE ALL WEATHER ROADS — DRY WEATHER ROADS

Heavy duty — Improved dirt

Medium duty — Unimproved dirt

Loose-surface, graded, or narrow hard surface

U. S. Route — State Route

CLINTON 137 SW
4156 II SW

1 MILE

TOPOGRAPHIC DIVISION

QUADRANGLE LOCATION

U.S.G.S.

FILE COPY

TOPOGRAPHIC DIVISION

DUNCAN FLATS, TENN.

N3607.5-W8415/7.5

1952

AMS 4156 III NE SERIES V841

JUL 1968

NN. 37902.

JEST

ROLL NUMBER

069

FRAME NUMBER

076

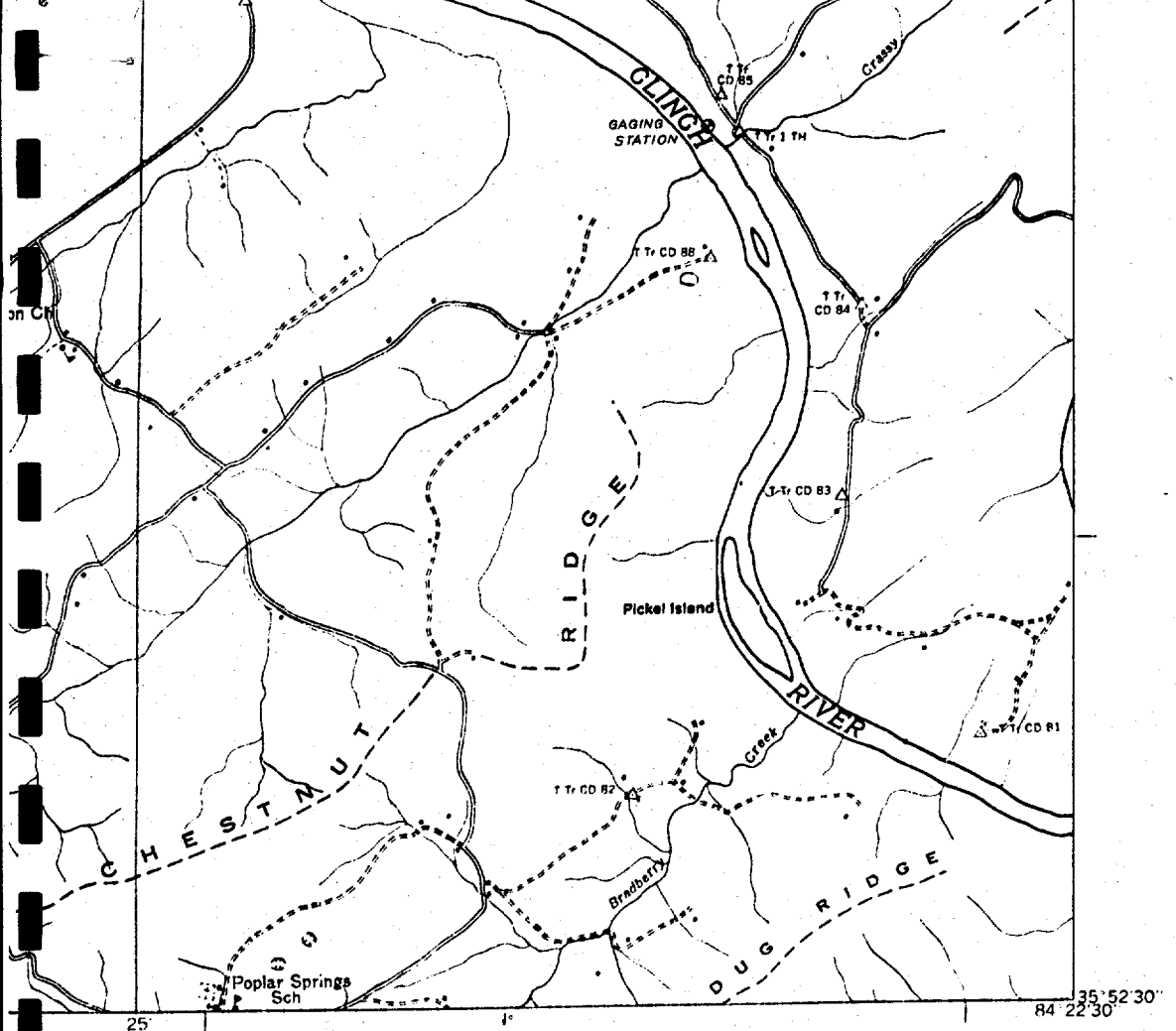

Polyconic projection 1927 North American datum
10,000 foot grid based on Tennessee
rectangular coordinate system

2 Miles

10,000 Feet

TRUE NORTH
MAGNETIC NORTH

APPROXIMATE MEAN
DECLINATION, 1935

Ridge line
Trail
Sinks

ELVERTON, TENN.
130-NW

USGS
HISTORICAL FILE
TOPOGRAPHIC DIVISION

ROLL NUMBER
069

FRAME NUMBER
125

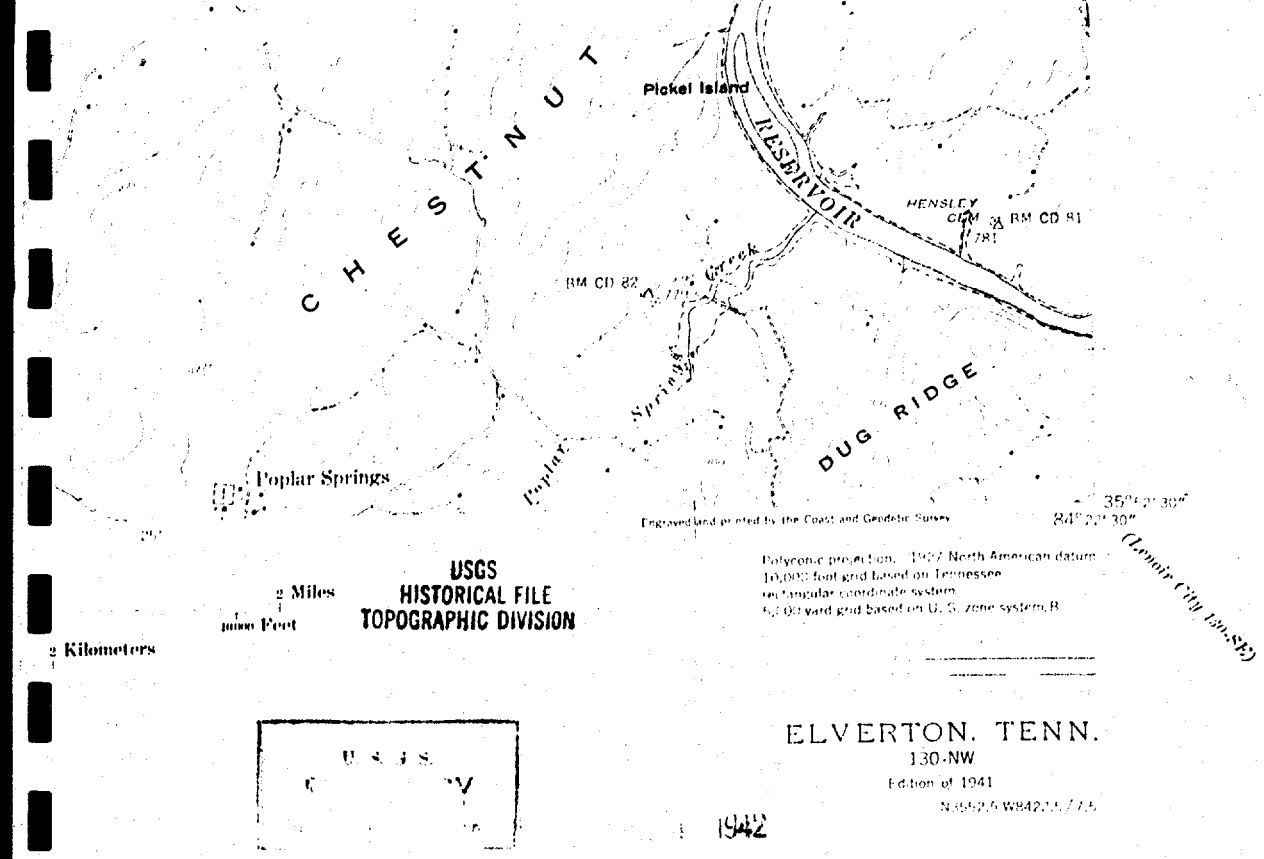

ROLL NUMBER

0 6 9

FRAME NUMBER

1 2 4

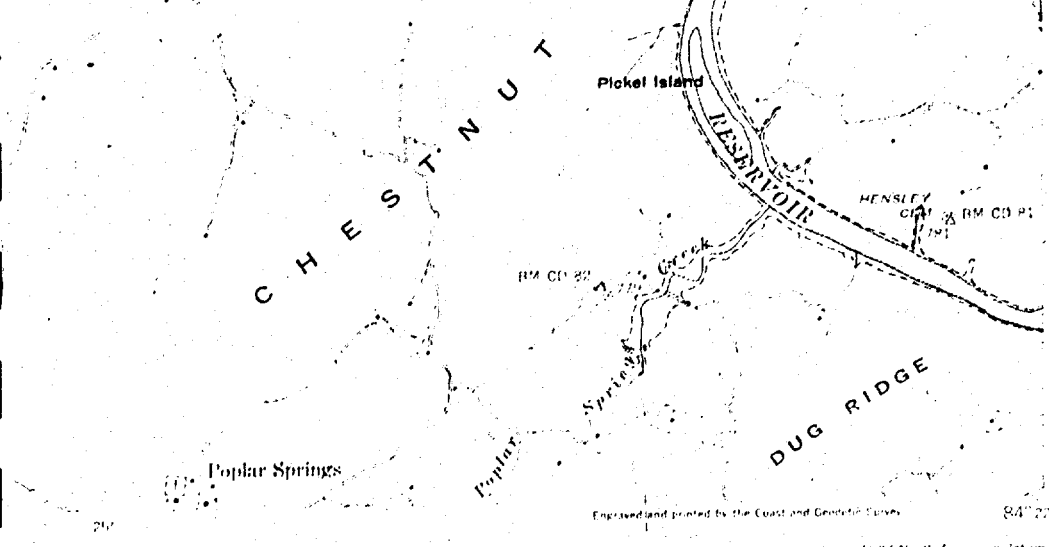

Engraved and printed by the Coast and Geodetic Survey

Polyconic projection. 1927 North American datum
10,000 feet grid based on Tennessee
rectangular coordinate system
5,000 yard grid based on U. S. zone system, B

2 Miles
1
1000 Feet

2 Kilometers
1

USGS
HISTORICAL FILE
TOPOGRAPHIC DIVISION

U. S. G. S.
FILE COPY
Inspection and Editing.

ELVERTON, TENN.
130-NW
Edition of 1941
N 3552.5-W8422.5/7.5

ROLL NUMBER
0 6 9

FRAME NUMBER
1 2 3

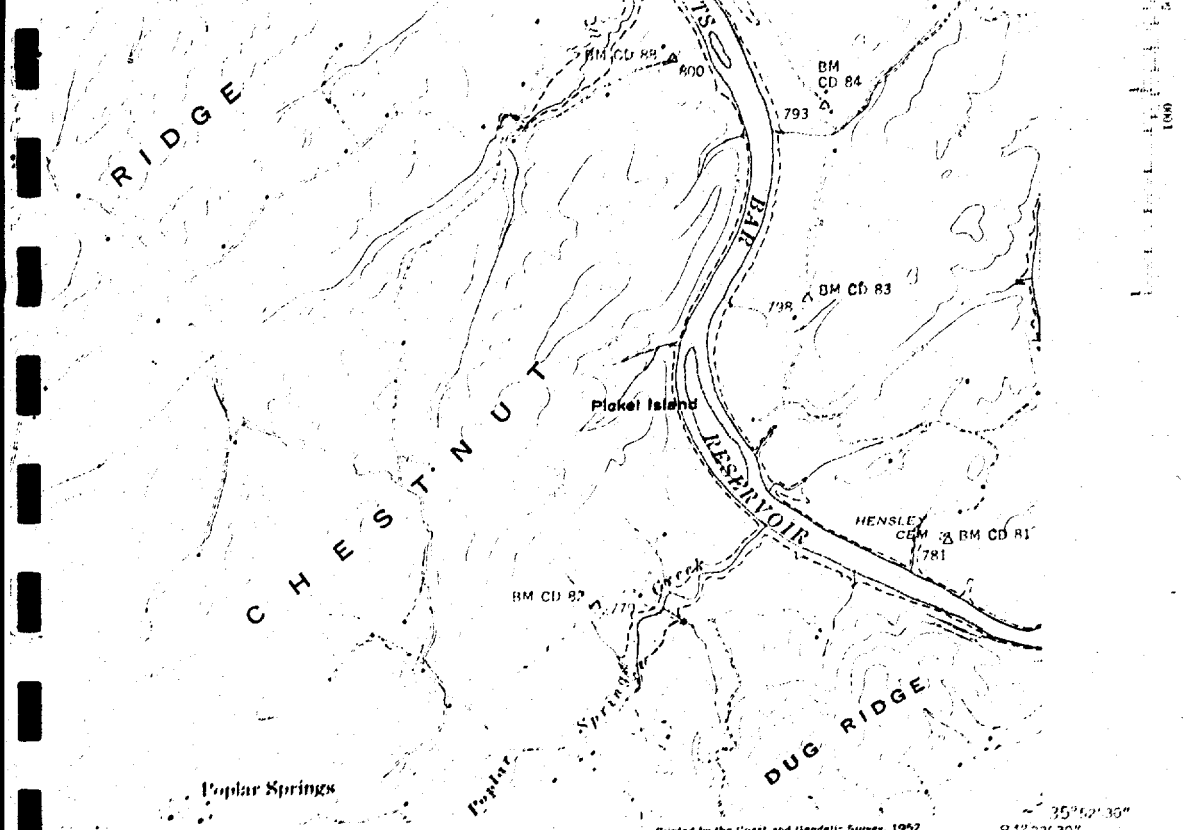

Polyconic projection. 1927 North American datum
10,000 foot grid based on Tennessee
rectangular coordinate system
5,000 yard grid based on U. S. zone system, B

USGS
HISTORICAL FILE
TOPOGRAPHIC DIVISION

U. S. G. S.
FILE COPY
Inspection and Editing

ELVERTON, TENN.
130-NW
1941
N3552.5-W8422.5/7.5

May 7, 1952 2375

ROLL NUMBER
069

FRAME NUMBER
121

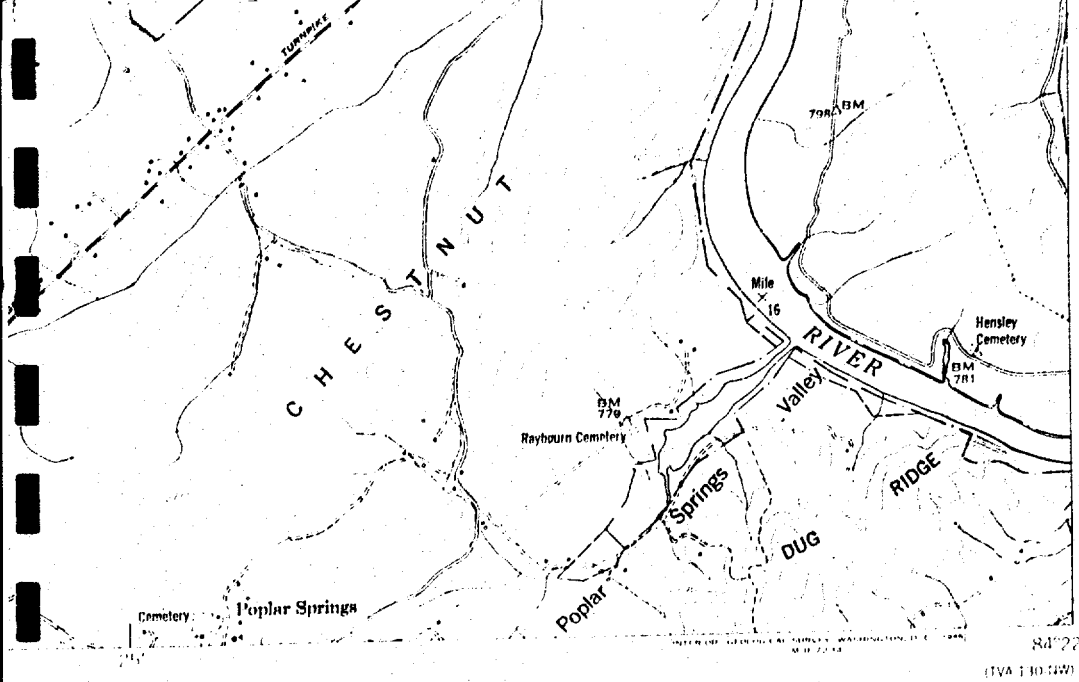

U.S.G.S.
COPY
TOPO DIVISION

USGS
HISTORICAL FILE
TOPOGRAPHIC DIVISION



QUADRANGLE LOCATION

ROAD CLASSIFICATION

HARD SURFACE, ALL WEATHER ROADS	DIRT WEATHER ROADS
Heavy duty	Improved dirt
Medium duty	Unimproved dirt
Loose surface, graded, or narrow hard surface	
U. S. Route	State Route

ELVERTON, TENN.

N3552.5—W8422.5/7.5

1953

JUL 11 19

ROLL NUMBER

069

FRAME NUMBER

120

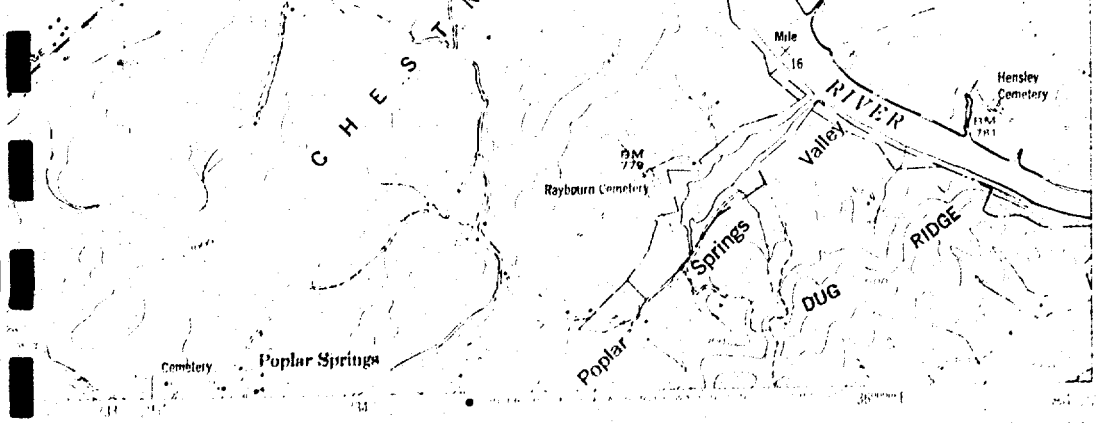

USGS
HISTORICAL FILE
TOPOGRAPHIC DIVISION

ROAD CLASSIFICATION

HARD SURFACE ALL WEATHER ROADS — DRY WEATHER ROADS

Heavy duty — Improved dirt

Medium duty — Unimproved dirt

Loose surface, graded or narrow hard surface

U.S. Route — State Route



QUADRANGLE LOCATION

U.S.G.S.

ELVERTON, TENN.

1953

AMS 4155 IV NW SERIES V841

SEP 1997
SEP 199

ROLL NUMBER

069

FRAME NUMBER

119

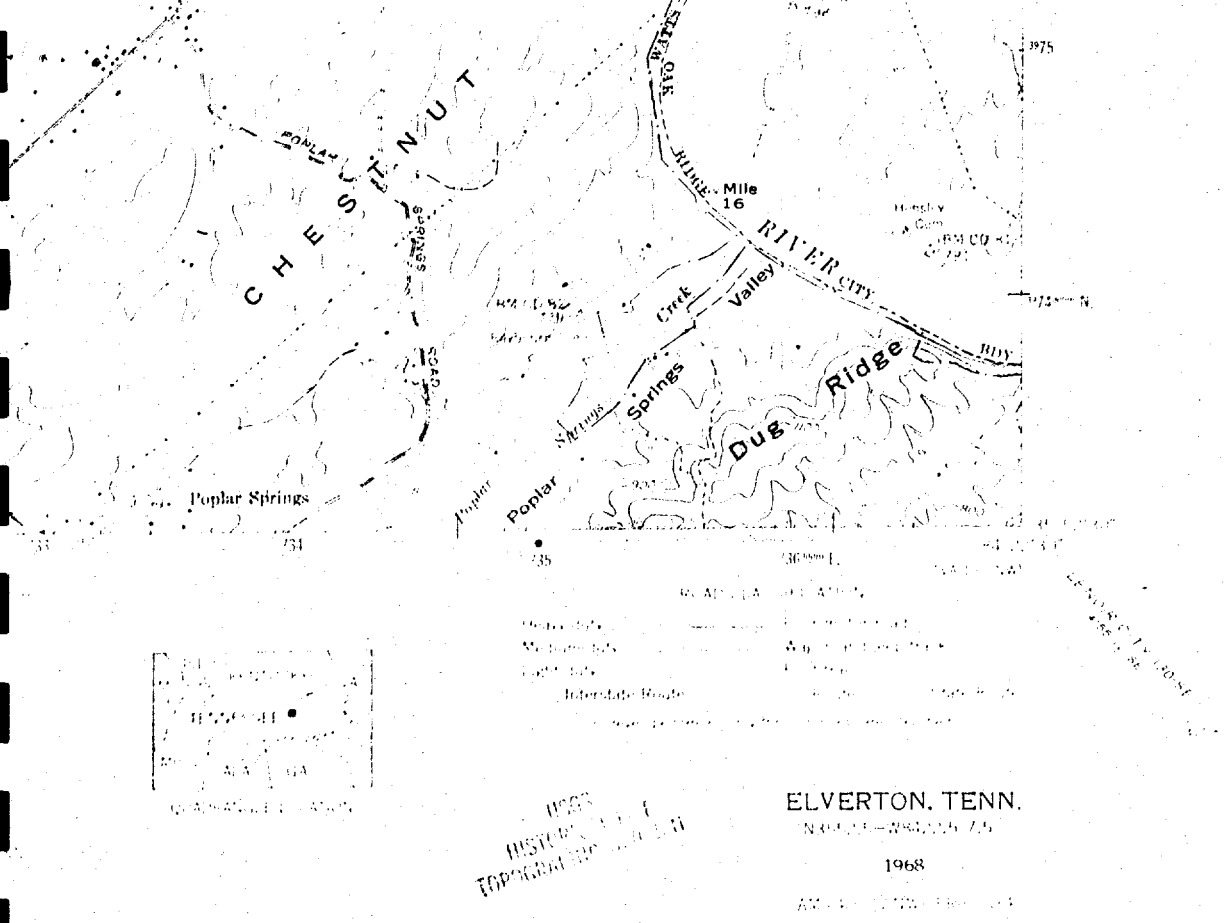

ELVERTON, TENN.

1968

ROLL NUMBER

0 6 9

FRAME NUMBER

1 1 8

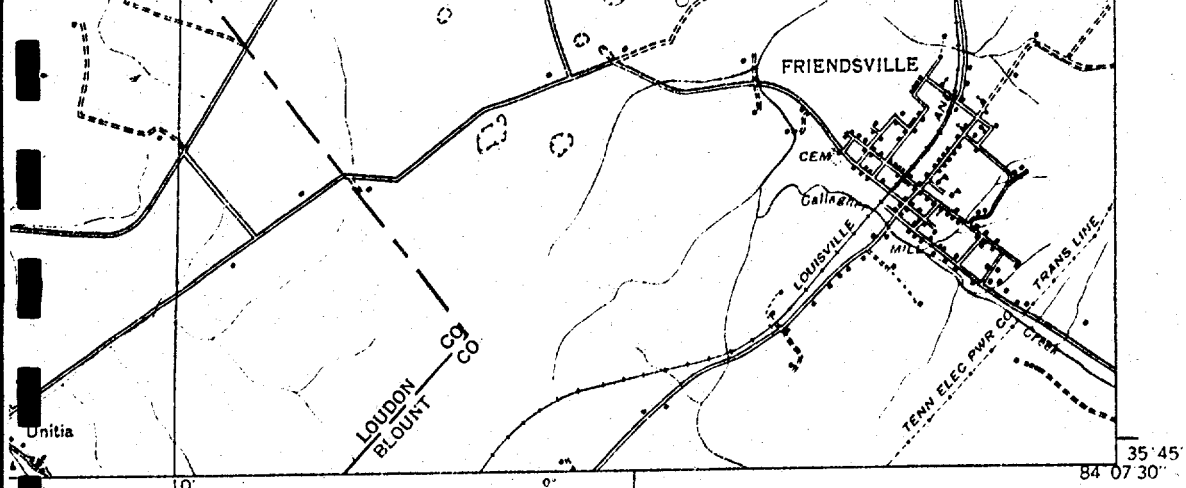

Polyconic projection. 1927 North American datum
10,000 foot grid based on Tennessee
rectangular coordinate system

2 Miles

10,000 Feet

TRUE NORTH
MAGNETIC NORTH

APPROXIMATE MEAN
DECLINATION, 1936

Ridge line
Trail
Sinks

CONCORD, TENN.
138-SW

USGS
HISTORICAL FILE
TOPOGRAPHIC DIVISION

1936

ROLL NUMBER
0 6 8

FRAME NUMBER
4 8 5

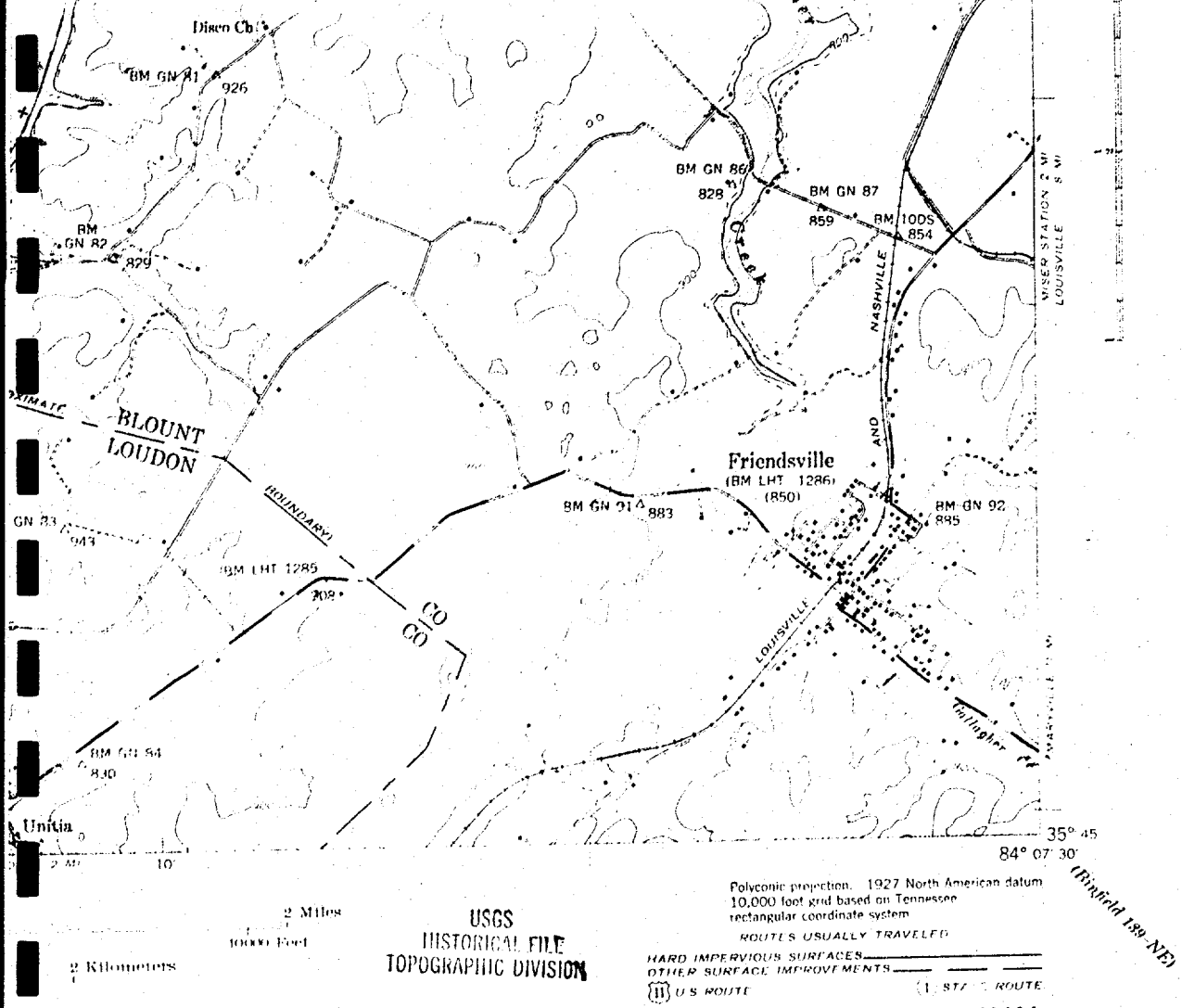

Polyconic projection. 1927 North American datum
10,000 foot grid based on Tennessee
rectangular coordinate system

ROUTES USUALLY TRAVELED

HARD IMPERVIOUS SURFACES
OTHER SURFACE IMPROVEMENTS
(11) U S ROUTE (1) STATE ROUTE

USGS
HISTORICAL FILE
TOPOGRAPHIC DIVISION

CONCORD, TENN.
138-SW
Edition of 1940
N3545—W8107.5/7.5

File Copy

1940

ROLL NUMBER
068

FRAME NUMBER
484

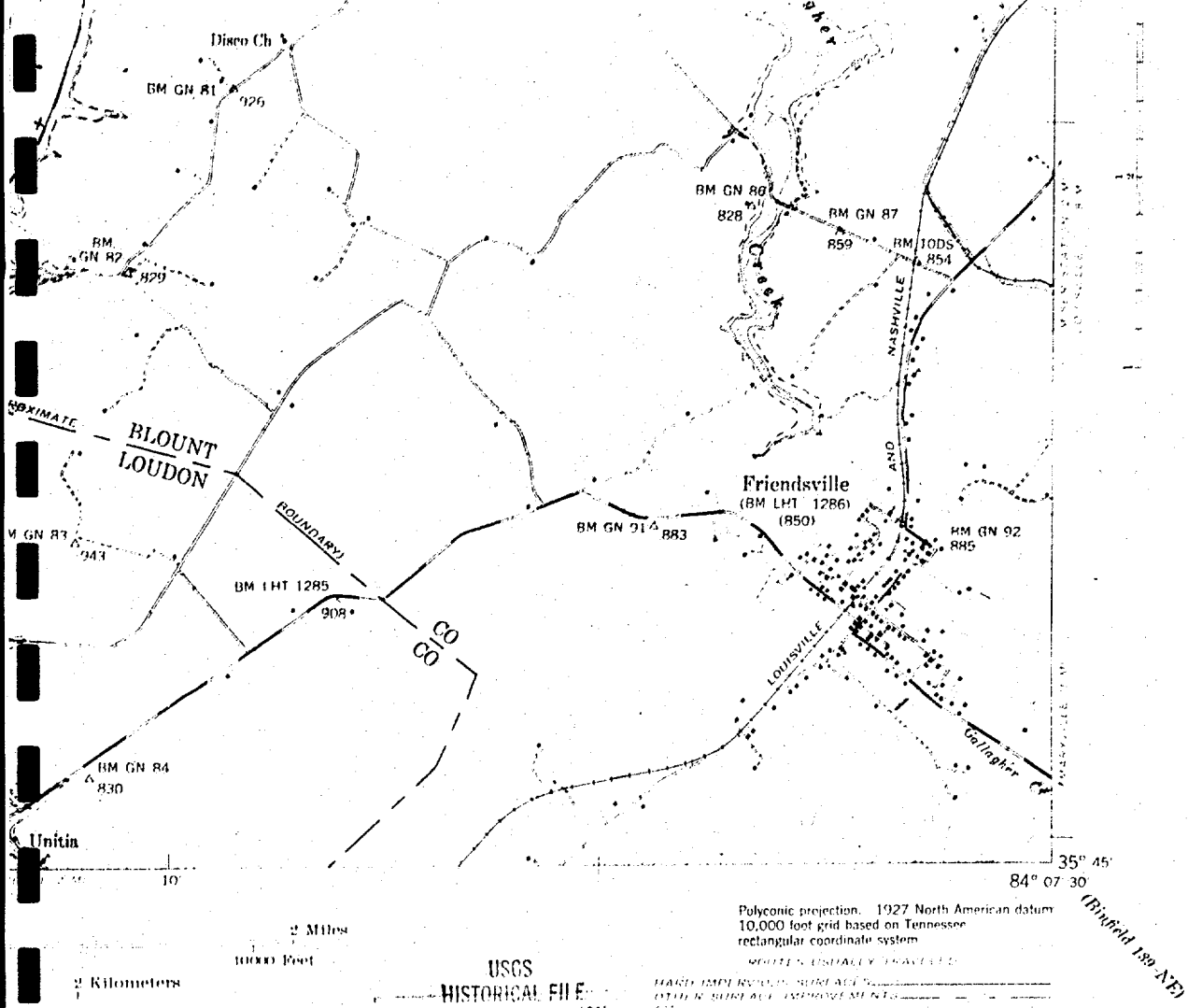

Polyconic projection. 1927 North American datum
10,000 foot grid based on Tennessee
rectangular coordinate system

2 Miles
10000 Feet
2 Kilometers

USGS
HISTORICAL FILE
TOPOGRAPHIC DIVISION

HARD IMPROVED SURFACE
OTHER SURFACE IMPROVEMENTS
U.S. ROUTE
STATE ROUTE

CONCORD, TENN.

138 SW

Edition of 1930
reprinted 1947

N 945 W8407.5/7.5

DEC 26 1947

2200
1947

ROLL NUMBER

0 6 8

FRAME NUMBER

482

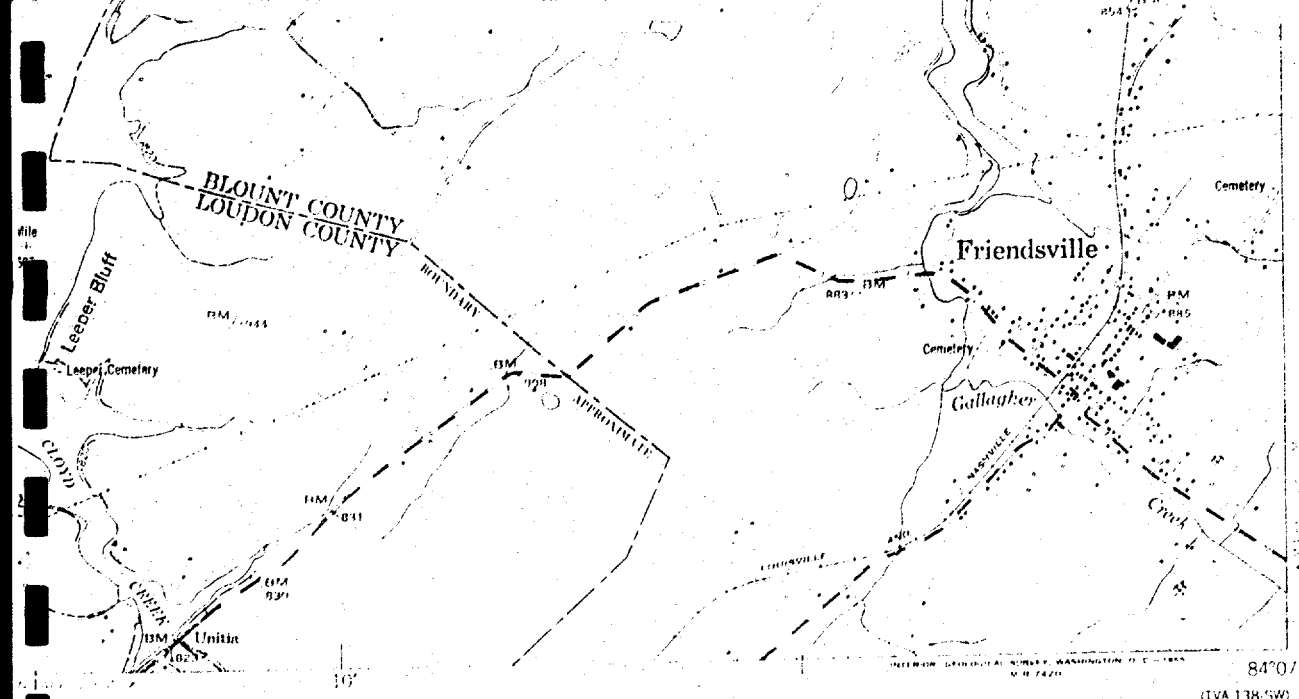

ROAD CLASSIFICATION

In developed areas, only through roads are classified

HARD SURFACE ALL WEATHER ROADS — DRY WEATHER ROADS

Heavy-duty — Improved dirt

Medium-duty — Unimproved dirt

Loose surface, graded, or narrow hard-surface

U. S. Route — State Route

TOPOGRAPHIC DIVISION

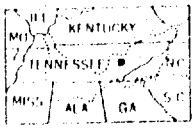

QUADRANGLE LOCATION

U.S.G.S.
FILE COPY
TOPOGRAPHIC DIVISION

CONCORD TENN.
N3545—W8407 5/7.5
1953

AUG 10 1955

NGTON 25, D. C.
LLE, TENN
KNOXVILLE, TENN
BLE ON REQUEST

SURVEY

ENTER

ROLL NUMBER

068

FRAME NUMBER

481

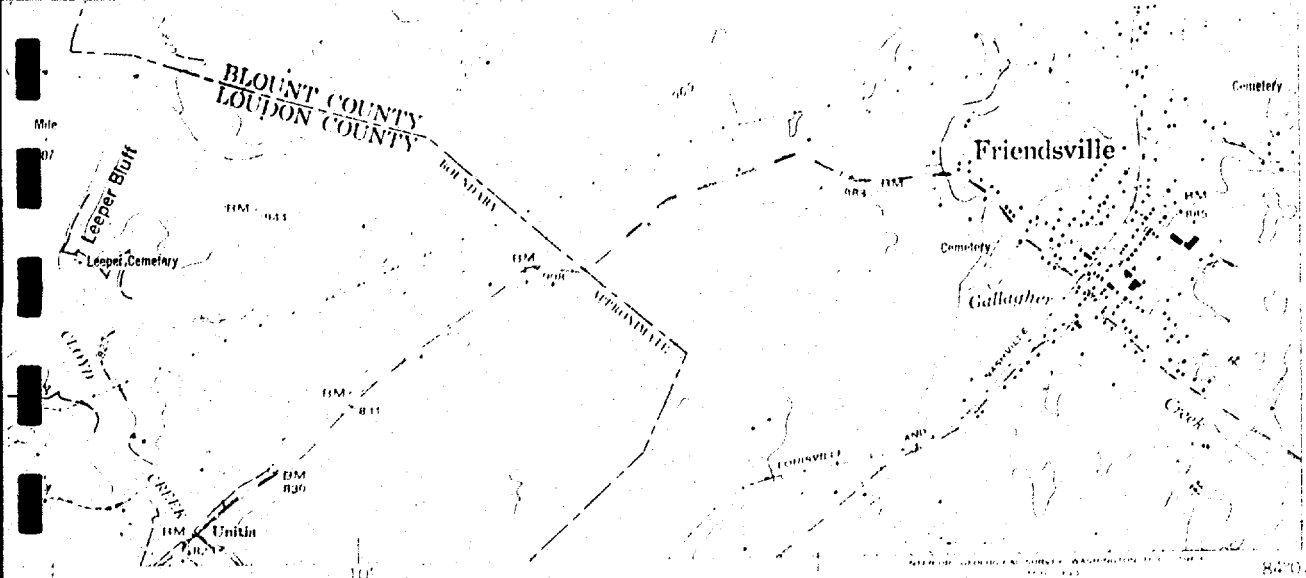

ROAD CLASSIFICATION

HARD SURFACE ALL WEATHER ROADS — DRY WEATHER ROADS

Heavy duty — Improved dirt

Medium duty — Unimproved dirt

Loose surface, graded, or narrow hard surface

U. S. Route — State Route



QUADRANGLE LOCATION

USGS
TOPOGRAPHIC DIVISION

CONCORD TENN.
N3545 W8407 5/7.5

1953

MAY - 8 1953

HINFIELD 139 NE

ANDARDS
HINGTON 25, D. C.
VILLE, TENN
KNOXVILLE, TENN.
ABLE ON REQUEST

SURVEY

ENTER

ROLL NUMBER

0 6 8

FRAME NUMBER

480

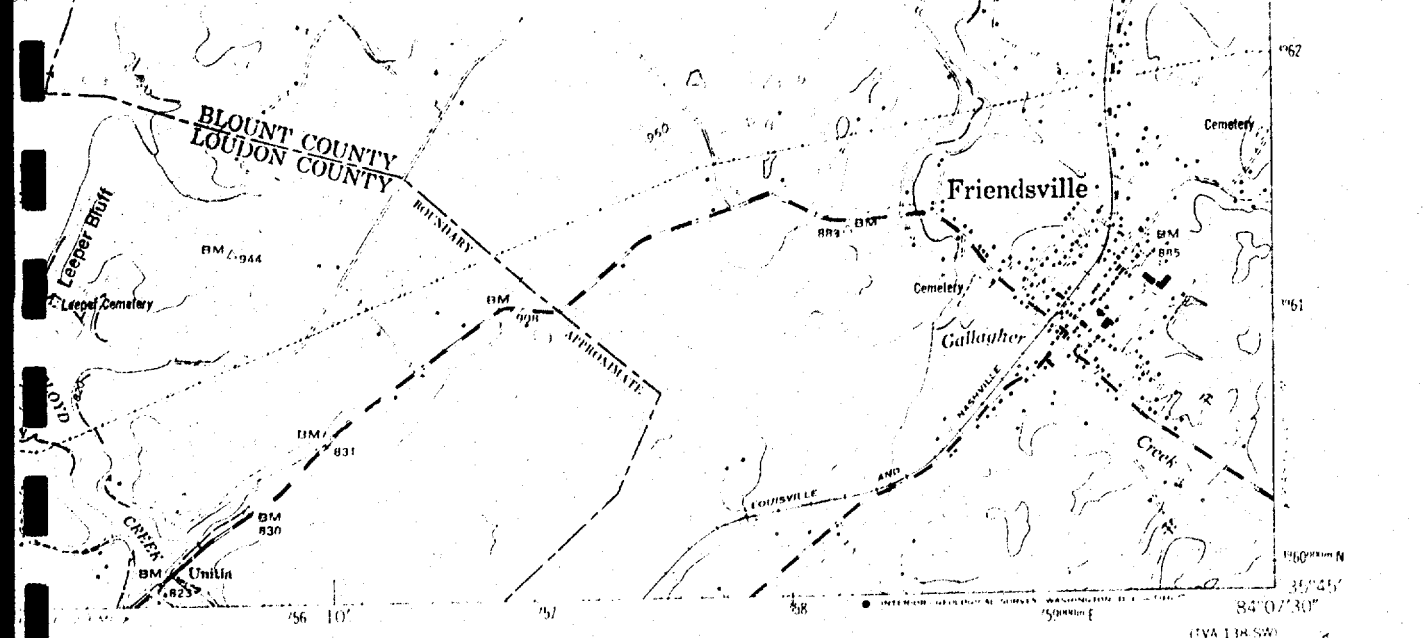

ROAD CLASSIFICATION

In developed areas, only through roads are classified

HARD SURFACE ALL WEATHER ROADS — DRY WEATHER ROADS

Heavy-duty — Improved dirt

Medium-duty — Unimproved dirt

Loose-surface, graded, or narrow hard surface

U. S. Route — State Route

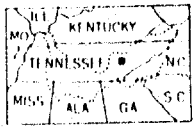

QUADRANGLE LOCATION

U.S.G.S.

CONCORD TENN.

N3545–W8407.5/7.5

1953

AMS 4155 I SW SERIES V841

TANDARDS
N, D. C. 20242.
R KNOXVILLE, TENN. 37902.
NNESSEE 37219
AVAILABLE ON REQUEST

SURVEY

CENTER

ROLL NUMBER

0 6 8

FRAME NUMBER

4 7 9

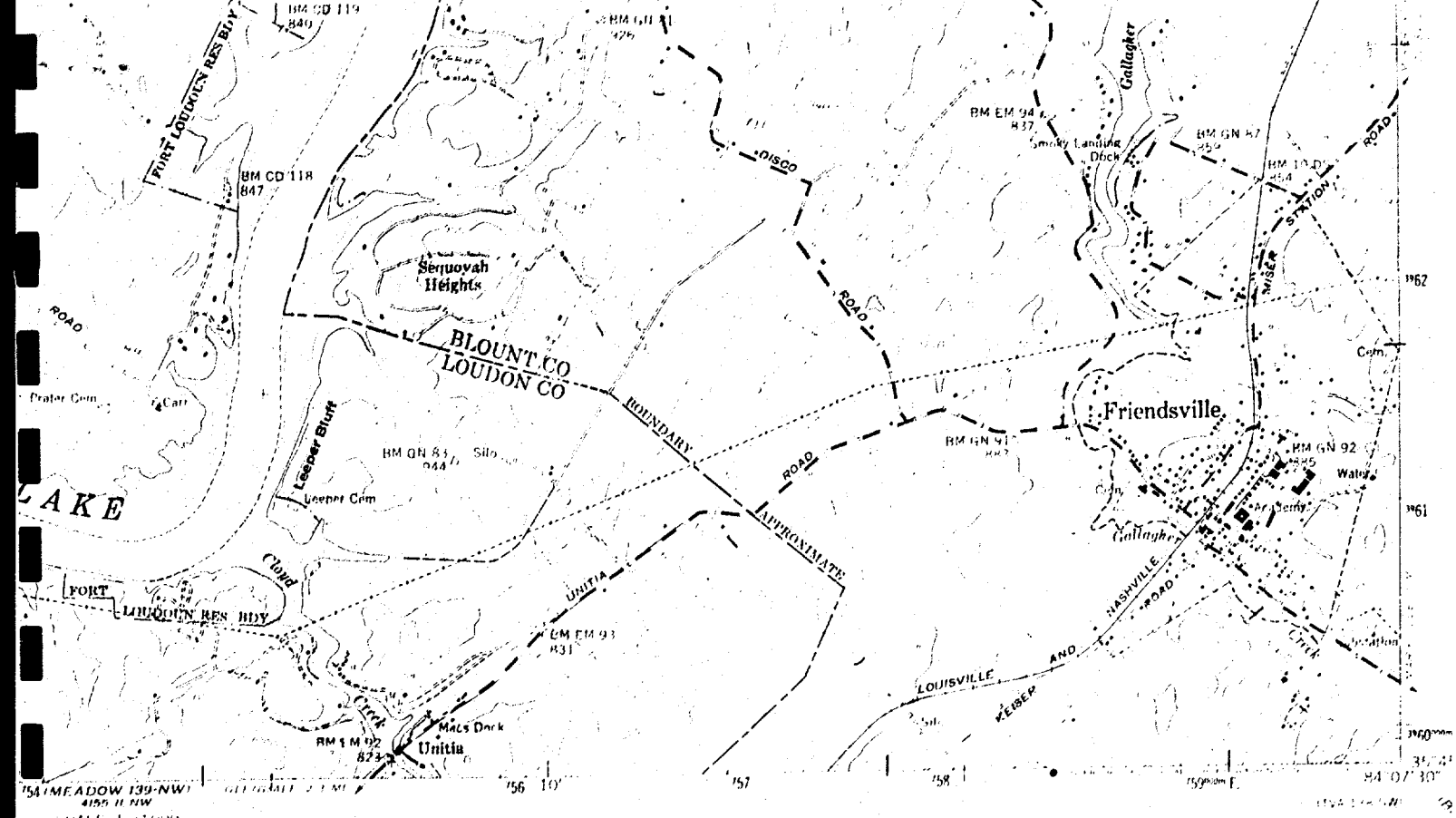

SCALE 1:24000

ROAD CLASSIFICATION

Heavy-duty ..... Poor motor road
Medium-duty ..... Wagon and jeep track
Light-duty ..... Foot trail
Interstate Route ☐ U. S. Route ○ State Route

In developed areas, only through roads are classified



QUADRANGLE LOCATION

...OUR INTERVAL 20 FEET
...UM IS MEAN SEA LEVEL
...S WITH NATIONAL MAP ACCURACY STANDARDS
...GICAL SURVEY, WASHINGTON, D.C. 20242,
...OF GEOLOGY, NASHVILLE, TENN. 37219,
...HATTANOOGA, TENN. 37401 OR KNOXVILLE, TENN. 37902
...GRAPHIC MAPS AND SYMBOLS IS AVAILABLE ON REQUEST

CONCORD, TENN.
N3545—W8407.5-7.5
1968

...RIOR · GEOLOGICAL SURVEY
...IC INFORMATION CENTER
...eston, Virginia 22092
...860-6045

ROLL NUMBER
068

FRAME NU...
478

EARTH SCIENCE INFORMATION OFFICE
MAP AND CHART INFORMATION SYSTEM
NATIONAL MAP NAME REPORT

PUBLISHED NAME	STATES	PSD	MCIS I.D.	SCALE	ED/KD/NO.	PUB DATE	REV DATE	SUR. DATE	PROD	ROLL FRAME
BETHEL (B-7)	AK	6	601516115 21D	63360	1/0/ 0	FEB 1965		1957	USDMA	145/381
BETHEL (B-7)	AK	6	601516115211	63360	1/P/ 0	JUL 1976		1957	USGS	195/092
BETHEL (B-8)	AK	6	601516137 21D	63360	1/0/ 0	DEC 1965		1954	USDMA	145/382
BETHEL (C-1)	AK	6	603015900211	63360	1/0/ 0	NOV 1979		1976	USGS	303/107
BETHEL (C-2)	AK	6	603015922211	63360	1/0/ 0	OCT 1979		1976	USGS	303/108
BETHEL (C-3)	AK	6	603015945 21D	63360	1/0/ 0	MAR 1965		1957	USDMA	145/383
BETHEL (C-3)	AK	6	603015945211	63360	1/P/ 0	JUN 1977		1957	USGS	195/093
BETHEL (C-4)	AK	6	603016007 21D	63360	1/0/ 0	MAY 1965		1957	USDMA	145/384
BETHEL (C-4)	AK	6	603016007211	63360	1/P/ 0	JUL 1975		1957	USGS	195/094
BETHEL (C-5)	AK	6	603016030 21D	63360	1/0/ 0	MAR 1965		1957	USDMA	145/385
BETHEL (C-5)	AK	6	603016030211	63360	1/P/ 0	JUN 1977		1957	USGS	195/095
BETHEL (C-6)	AK	6	603016052 21D	63360	1/P/ 0	SEP 1969		1957	USDMA	145/386
BETHEL (C-6)	AK	6	603016052 21D	63360	1/P/ 0	JUL 1965		1957	USDMA	145/387
BETHEL (C-7)	AK	6	603016115 21D	63360	1/P/ 0	AUG 1971		1957	USDMA	145/388
BETHEL (C-7)	AK	6	603016115 21D	63360	1/P/ 0	JUL 1965		1957	USDMA	145/389
BETHEL (C-8)	AK	6	603016137 21D	63360	1/P/ 0	NOV 1972		1954	USDMA	145/390
BETHEL (C-8)	AK	6	603016137 21D	63360	1/P/ 0	DEC 1965		1954	USDMA	145/391
BETHEL (D-1)	AK	6	604515900211	63360	1/0/ 0	SEP 1979		1976	USGS	315/073
BETHEL (D-2)	AK	6	604515922211	63360	1/0/ 0	MAY 1979		1976	USGS	315/074
BETHEL (D-3)	AK	6	604515945 21D	63360	1/R/ 0	OCT 1971	1971	1957	USDMA	145/392
BETHEL (D-3)	AK	6	604515945 21D	63360	1/R/ 0	AUG 1965		1957	USDMA	145/393
BETHEL (D-4)	AK	6	604516007 21D	63360	1/0/ 0	MAR 1965		1957	USDMA	145/394
BETHEL (D-4)	AK	6	604516007211	63360	1/P/ 0	JAN 1974		1957	USGS	195/096
BETHEL (D-5)	AK	6	604516030 21D	63360	1/0/ 0	MAY 1965		1957	USDMA	145/395
BETHEL (D-6)	AK	6	604516052 21D	63360	1/P/ 0	OCT 1969		1957	USDMA	145/396
BETHEL (D-6)	AK	6	604516052 21D	63360	1/P/ 0	AUG 1965		1957	USDMA	145/397
BETHEL (D-7)	AK	6	604516115 21D	63360	1/R/ 0	FEB 1972	1970	1957	USDMA	145/398
BETHEL (D-7)	AK	6	604516115 21D	63360	1/R/ 0	AUG 1965		1957	USDMA	145/399
BETHEL (D-8)	AK	6	604516137 21D	63360	1/R/ 0	1978	1977	1954	USDMA	315/075
BETHEL (D-8)	AK	6	604516137 21D	63360	1/R/ 0	NOV 1972	1971	1957	USDMA	145/400
BETHEL (D-8)	AK	6	604516137 21D	63360	1/R/ 0	DEC 1965		1957	USDMA	145/401
BETHEL BEACH	VA	724	3722076072K1	24000	K/0/ 0	OCT 1987		1965	USGS	/
BETHEL D-2 QUAD, SOUTHWESTERN ALAS	AK	220	AKGS0000099	63360	N/0/ 0	1976			AKGS	/
BETHEL D-3 QUAD COMPILATION OF GEO	AK	220	AKGS0000093	63360	N/0/ 0	1954			AKGS	/
BETHEL FLOOD PRONE AREAS	CT	318	411507322211973000Y	24000	1/0/ 0	1973		1959	USGS	346/328
BETHEL FLOOD PRONE AREAS	ME	318	442207045211974000Y	24000	1/0/ 0	1974		1970	USGS	352/256
BETHEL FLOOD PRONE AREAS	PA	318	402207615211973000Y	24000	1/0/ 0	1973		1969	USGS	359/329
BETHEL HIGHWAY MAP	CT	282	CT007412207324	12000	3/R/ 1	1986			CTDOT	/
BETHEL QUAD METALLIC MINERAL RESOU	AK	220	USGS-MF-0455	250000	N/0/ 0	1972			USGS	/
BETHEL QUADRANGLE METALLIC MINERAL	AK	221	USGS-MF-0455	250000	N/0/ 0	1972			USGS	/
BETHEL S. TO JUPITER INLET,FLA.,E.	FL	DR	US11474 LC	80000	/R/ 8	MAR 1981	MAR 1981		USNOS	/
BETHEL SECTIONAL AERO. CHART	AK	AC	5940161002NG	500000	N/R/ 0	1988			USNOA	/
BETHEL SPRINGS TN CITY MAP	TN	282	TN0120000026	12000	3/0/ 1	1985			TNDOT	/
BETHEL VALLEY	TN	724	35520841521T	24000	1/R/ 0	APR 1972	1968	1968	USTVA	068/121
BETHEL VALLEY	TN	724	35520841521T	24000	1/R/ 0	JUL 1955	1953	1953	USTVA	068/123
BETHEL VALLEY	TN	724	35520841521T	24000	1/R/ 0	APR 1952		1941	USTVA	068/124
BETHEL VALLEY	TN	724	355208415211	24000	1/P/ 0	FEB 1961	1953	1953	USGS	068/122
BETHEL VALLEY	TN	724	355208415211	24000	1/P/ 0	MAR 1962		1941	USGS	068/125
BETHEL VALLEY	TN	724	355208415231	24000	3/0/ 0	1935		1935	USGS	068/126
BETHEL WETLANDS	CT	247	411507322 24	24000	3/0/ 1	APR 1981			USFWL	504/335
BETHEL WETLANDS	VT	247	434507237 24	24000	3/0/ 1	OCT 1977			USFWL	421/406
BETHEL,DELAWARE	DE	282	DEDOT0000124	4800	3/0/ 0	1972			DEDOT	/
BETHEL,TOGIAK NATIONAL WILDLIFE RE	AK	321	AKAW14-01-60159-A1	250000	1/0/ 0	1981		1980	USFWL	377/148

ESIC

AERIAL PHOTOGRAPHY SUMMARY RECORD SYSTEM

DATE: 06/19/92

INDEX CROSS REFERENCE

AGENCY CODE	RPT TYP	Q/W	SE CORNER LAT DEG	LAT MIN	LONG DEG	LONG MIN	FIPS CODE ST	FIPS CODE CTY	DATE OF COVERAGE YR	MO	DAY	STA	AGENCY PROJECT CODE	IMAGE SCALE	FOCAL LENGT	FILM TYPE	FILM FMT	SENS CLAS	CLOUD COVER	CAM SPEC	QUAD COVER	REMARKS OR SCENE ID	FRAMES FROM	TO	CASSETTE NO.	FRAME
NASAJS	3	2	35	52	084	07			72	04	18	3	1970	122043	04	3	3	2	0		7	619700250	0096	0099	0558	1255
NASAJS	3	2	35	52	084	07			72	04	18	3	1970	63394	06	2	3	2	0		3	619700270	0199	0216	0558	1680
NASAJS	3	2	35	52	084	07			69	08	25	3	1030	119689	04	2	3	2	6		9	61030001B	5544	5544	0406	0240
NASAJS	3	2	35	52	084	07			69	08	25	3	1030	115615	04	3	3	2	6		8	61030001A	5194	5194	0406	0113
NASAJS	3	2	35	52	084	07			69	08	25	3	1030	64778	06	2	3	2	6		4	61030002C	0131	0131	0406	0344
NASAJS	3	2	35	52	084	07			69	08	25	3	1030	118256	04	2	3	2	6			61030001B	5542	5543	0406	0238
NASAJS	3	2	35	52	084	07			69	08	25	3	1030	115065	04	3	3	2	6			61030001A	5192	5193	0406	0111
TVA	2	2	35	52	084	07			67	03	03	3	138NW	24000	04	4	3	1	0	Y		LOVELL TN				
ASCS	1	2	35	52	084	07	47	093	67	02	05	3	BTA	20000	05	4	3	1	0	Y	8	04				
ASCS	3	2	35	52	084	07			67			3	ANS-2	20000	05	4	3	1	0	Y		COCKE-TN				
ASCS	1	2	35	52	084	07	47	093	60	10	19	3	BTA	20000	05	4	3	1	0	Y	8	04				
ASCS	3	2	35	52	084	07			60			3	ANS-1	20000	05	4	3	1	0	Y		COCKE-TN				
SCS	1	2	35	52	084	07	47	093	53	05		3	BTA	20000	05	4	3	1	0	Y	8					
TVA	2	2	35	52	084	07			52	05	01	3	138NW	43200	08	4	5	1	0	Y		LOVELL TN				
TVA	2	2	35	52	084	07			40	04		3	138NW	36000	08	4	5	1	0	Y		LOVELL TN				
TVA	2	2	35	52	084	07			35	07		3	138NW	15000	05	4	6	1	0	Y		LOVELL TN				
USGS	2	2	35	52	084	15			89	11	08	3	VDUT	78000	20	4	3	1	0	Y					0058	0156
NASAAM	3	2	35	52	084	15			88	08	26	3	03786	65000	06	2	3	2	0		2	588003786	6867	6876	0000	0000
TVA	2	2	35	52	084	15	47	145	88			3	ORNL	0024000	04	4	3	1	0	Y	5					
TVA	2	2	35	52	084	15	47	145	88			3	ORNL	0012000	04	4	3	1	0	Y	3					
TVA	2	2	35	52	084	15	47		87	12	04	3	WKBFLS	0012000	04	4	3	1	0	Y	2	2326-020-031				
TVA	2	2	35	52	084	15	47		87	03	26	3	OAKRIG	0012000	04	4	3	1	0	Y	4	2332-242-268 33				
TVA	2	2	35	52	084	15	47		87	03	26	3	OAKRIG	0006000	04	4	3	1	0	Y	2	2332-001-241				
TVA	2	2	35	52	084	15	47		87	03	26	3	OAKRIG	0024000	04	3	3	1	0	Y		2334-001-083				
TVA	2	2	35	52	084	15	47		87	03	26	3	OAKRIG	0024000	04	4	3	1	0	Y		2333-060-157				
NASAAM	3	2	35	52	084	15			85	08	09	3	03501	29833	14	2	3	2	2		6	585003501	0198	0203	0000	0000
NASAAM	3	2	35	52	084	15			85	08	09	3	03501	31000	14	2	3	2	1		5	585003501	0195	0197	0000	0000
NASAAM	3	2	35	52	084	15			85	08	09	3	03501	29500	14	2	3	2	1		4	585003501	0181	0182	0000	0000
NASAAM	3	2	35	52	084	15			85	08	09	3	03501	31000	14	2	3	2	1		3	585003501	0183	0183	0000	0000
NASAAM	3	2	35	52	084	15			85	08	09	3	03501	30500	14	2	3	2	1		3	585003501	0179	0180	0000	0000
NASAAM	3	2	35	52	084	15			85	08	09	3	03501	30000	14	2	3	2	2		3	585003501	0193	0194	0000	0000
TVA	2	2	35	52	084	15			85	03	19	3		12000	04	4	3	1	0	Y	6	2204-2220				
TVA	2	2	35	52	084	15			85	03	19	3		12000	04	4	3	1	0	Y	2	2219-2220-2221				
TVA	2	2	35	52	084	15			85	02	21	3		12000	04	4	3	1	0	Y	6	2204-2220				
TVA	2	2	35	52	084	15			84	11	13	3		12000	04	4	3	1	0	Y	6	2204-2220				
TVA	2	2	35	52	084	15			84	11	13	3		12000	04	4	3	1	0	Y	5	2202-2203-2204				
USGS	3	2	35	52	084	15			84	05		3	RADCHAO	250000	20	4	9	3				CHATTANOOGA W				
TVA	2	2	35	52	084	15			84	04	26	3		36000	04	3	3	1	0	Y		2157-001-024				
TVA	2	2	35	52	084	15			84	03	07	3		24000	04	3	3	1	0	Y	6	2141-128-179				
TVA	2	2	35	52	084	15			84	03	07	3		24000	04	3	3	1	0	Y	3	2141-093-127				
TVA	2	2	35	52	084	15			84	02	22	3		12000	04	1	3	1	0	Y	3	2139-138-175				
TVA	2	2	35	52	084	15			83	11	05	3		6000	04	4	3	1	0	Y	2	2136-012-064				
TVA	2	2	35	52	084	15			83	11	05	3		12000	04	4	3	1	0	Y	2	2136-001-011				
TVA	2	2	35	52	084	15			83	10	27	3		10000	04	4	3	1	0	Y	2	2135-212-213				
TVA	2	2	35	52	084	15			83	10	27	3		6000	04	4	3	1	0	Y	2	2135-214-221				
TVA	2	2	35	52	084	15			83	10	27	3		3000	04	4	3	1	0	Y	2	2135-222-233				
TVA	2	2	35	52	084	15			83	09	27	3		12000	04	4	3	1	0	Y	2	2121-012-016				
TVA	2	2	35	52	084	15			83	09	27	3		10000	04	4	3	1	0	Y	2	2121-007-011				
TVA	2	2	35	52	084	15			83	09	27	3		6000	04	4	3	1	0	Y	2	2121-001-006				
TVA	2	2	35	52	084	15			83	08	30	3		12000	04	4	3	1	0	Y	2	2105-010-012				

*** GRID B07 ***

ESIC

AERIAL PHOTOGRAPHY SUMMARY RECORD SYSTEM

INDEX CROSS REFERENCE

DATE: 06/19/92

PAGE 360

AGENCY CODE	RPT TYP	Q/W	SE CORNER LAT DEG	LAT MIN	LONG DEG	LONG MIN	FIPS CODE ST	FIPS CODE CTY	DATE OF COVERAGE YR	MO	DAY	STA	AGENCY PROJECT CODE	IMAGE SCALE	FOCAL LENGT	FILM TYPE	FILM FMT	SENS CLAS	CLOUD COVER	CAM SPEC	QUAD COVER	REMARKS OR SCENE ID	FRAMES FROM	TO	CASSETTE NO.	FRAME
TVA	2	2	35	52	084	15			83	08	30	3		10000	04	4	3	1	0	Y	2	2105-013-015				
TVA	2	2	35	52	084	15			83	08	30	3		3000	04	4	3	1	0	Y	2	2105-016-018				
USGS	2	2	35	52	084	15			83	03	01	3	N3584	58000	20	2	3	1	0	Y					0083	0173
TVA	2	2	35	52	084	15			82	10	27	3	130NE	12000	04	4	3	1	0	Y	6					
TVA	2	2	35	52	084	15			82	10	27	3	130NE	12000	04	4	3	1	0	Y	5					
USGS	2	2	35	52	084	15			82	04	01	3	N3584	80000	20	4	3	1	0	Y					0083	0073
ASCS	3	2	35	52	084	15			82	04		3	NHAP	58000	05	2	3	1	0	Y		HIGH ALT PRGM				
TVA	2	2	35	52	084	15			82	02	20	3	130NE	21600	04	4	3	1	0	Y	2					
TVA	3	2	35	52	084	15			81	10	07	3	130NE	12000	04	4	3	1	0	Y	2	BETHEL VALLEY-T				
TVA	3	2	35	52	084	15			81	10	07	3	130NE	12000	04	4	3	1	0	Y	2	BETHEL VALLEY-T				
TVA	3	2	35	52	084	15			81	03	25	3	130NE	9600	04	4	3	1	0	Y	5	BETHEL VALLEY-T				
TVA	3	2	35	52	084	15			81	03	25	3	130NE	24000	04	4	3	1	0	Y	4	BETHEL VALLEY-T				
TVA	3	2	35	52	084	15			81	03	25	3	130NE	24000	04	4	3	1	0	Y	3	BETHEL VALLEY-T				
TVA	3	2	35	52	084	15			81	03	25	3	130NE	12000	04	4	3	1	0	Y	2	BETHEL VALLEY-T				
TVA	2	2	35	52	084	15			81	02	25	3	130NE	24000	04	4	3	1	0	Y	2	BETHEL VALLEY-T				
TVA	3	2	35	52	084	15			81	02	25	3	130NE	12000	04	4	3	1	0	Y		BETHEL VALLEY-T				
TVA	3	2	35	52	084	15			80	10	12	3	80-2	12000	04	4	3	1	0	Y	2	BETHEL VALLEY-T				
NASAAM	3	2	35	52	084	15			80	10	12	3	80-1	12000	04	4	3	1	0	Y	2	BETHEL VALLEY-T				
NASAAM	3	2	35	52	084	15			80	04	05	3	02866	125400	14	2	3	2	1		6	580002866	2402	2406	0267	0953
NASAAM	3	2	35	52	084	15			80	04	05	3	02866	125333	14	2	3	2	0		5	580002866	2450	2458	0267	1001
NASAAM	3	2	35	52	084	15			80	04	05	3	02866	127000	14	2	3	2	1		3	580002866	2459	2461	0267	1010
TVA	3	2	35	52	084	15			80	03	18	3	80	21600	04	4	3	1	0	Y	2	580002866	2398	2401	0267	0949
TVA	3	2	35	52	084	15			79	10	24	3	79-2	12000	04	4	3	1	0	Y	2	BETHEL VALLEY-T				
TVA	3	2	35	52	084	15			79	10	24	3	79-1	12000	04	4	3	1	0	Y	2	BETHEL VALLEY-T				
TVA	3	2	35	52	084	15			79	03	05	3	79	21600	04	4	3	1	0	Y	2	BETHEL VALLEY-T				
TVA	3	2	35	52	084	15			78	10	05	3	78-2	12000	04	4	3	1	0	Y	2	BETHEL VALLEY-T				
TVA	2	2	35	52	084	15			78	10	05	3	78-1	12000	04	4	3	1	0	Y	3	BETHEL VALLEY-T				
NASAMS	3	2	35	52	084	15			74	04	19	3	130NE	31680	04	4	3	1	0	Y	2	BETHEL VALLEY-T				
NASAMS	3	2	35	52	084	15			74	03	22	3	0260	26425	04	2	3	2	0			BETHEL VALLEY T				
NASAMS	3	2	35	52	084	15			74	03	22	3	0260	26425	04	2	3	2	0		2	R0260001C	0776	0776	0361	0189
NASAMS	3	2	35	52	084	15			74	03	22	3	0260	26425	04	2	3	2	0		2	R0260001C	0778	0778	0361	0191
NASAMS	3	2	35	52	084	15			74	03	22	3	0260	23560	04	2	3	2	0		2	R0260001C	0777	0777	0361	0190
ASCS	1	2	35	52	084	15	47	001	73	11	11	3	0260	23036	04	2	3	2	0		2	R0260001C	0808	0810	0361	0221
ASCS	1	2	35	52	084	15	47	145	73	10	19	3		20000	05	4	3	1	0	Y	2	R0260001B	0250	0255	0360	0965
SCS	1	2	35	52	084	15	47	001	73	05	18	3		20000	05	4	3	1	0	Y	6	03				
NASAJS	3	2	35	52	084	15			73	01		3	47001	38000	04	4	3	1	0	Y	2	04				
NASAJS	3	2	35	52	084	15			72	04	18	3	1970	122043	04	2	3	2	0		7	619700260	0096	0099	0558	1416
NASAJS	3	2	35	52	084	15			72	04	18	3	1970	122043	04	3	3	2	0		7	619700250	0096	0099	0558	1255
NASAJS	3	2	35	52	084	15			72	04	18	3	1970	121131	04	3	3	2	0		5	619700250	0100	0103	0558	1259
NASAJS	3	2	35	52	084	15			72	04	18	3	1970	121131	04	2	3	2	0		5	619700260	0100	0103	0558	1420
NASAJS	3	2	35	52	084	15			72	04	18	3	1970	63394	06	2	3	2	0		3	619700270	0199	0216	0558	1680
NASAJS	3	2	35	52	084	15			71	05	21	3	1660	120431	04	3	3	2	0		5	616600370	5974	5978	0680	1019
TVA	3	2	35	52	084	15			71	05	21	3	1660	119917	04	2	3	2	0		3	616600390	8975	8980	0680	1243
NASAJS	3	2	35	52	084	15			71	03	21	3	130NE	24000	04	4	3	1	0	Y	3	BETHEL VALLEY T				
NASAJS	3	2	35	52	084	15			69	08	25	3	1030	117045	04	3	3	2	5		9	61030001A	5195	5197	0406	0114
NASAJS	3	2	35	52	084	15			69	08	25	3	1030	119689	04	2	3	2	6		3	61030001B	5544	5544	0406	0240
NASAJS	3	2	35	52	084	15			69	08	25	3	1030	61091	06	2	3	2	4		2	61030002C	0132	0134	0406	0345
NASAJS	3	2	35	52	084	15			69	08	25	3	1030	118256	04	2	3	2	6		2	61030001B	5542	5543	0406	0238
NASAJS	3	2	35	52	084	15			69	08	25	3	1030	115615	04	3	3	2	6		2	61030001A	5194	5194	0406	0113

B-132 x 86 10-8

*** GRID C07 ***

ESIC

AERIAL PHOTOGRAPHY SUMMARY RECORD SYSTEM

INDEX CROSS REFERENCE

DATE: 06/19/92

AGENCY CODE	RPT TYP	Q/W	SE CORNER LAT DEG	LAT MIN	LONG DEG	LONG MIN	FIPS CODE ST	FIPS CODE CTY	DATE OF COVERAGE YR	MO	DAY	STA	AGENCY PROJECT CODE	IMAGE SCALE	FOCAL LENGT	FILM TYPE	FILM FMT	SENS CLAS	CLOUD COVER	CAM SPEC	QUAD COVER	REMARKS OR SCENE ID	FRAMES FROM	TO	CASSETTE NO.	FRAME
NASAJS	3	2	35	52	084	15			69	08	25	3	1030	115065	04	3	3	2	6		2	61030001A	5192	5193	0406	0111
NASAJS	3	2	35	52	084	15			69	08	25	3	1030	117669	04	2	3	2	5			61030001B	5545	5548	0406	0241
TVA	3	2	35	52	084	15			69	03	16	3	130NE	24000	04	4	3	1	0	Y	6	BETHEL VALLEY T				
TVA	2	2	35	52	084	15			67	03	08	3	130NE	24000	04	4	3	1	0	Y		BETHEL VALLEY T				
ASCS	3	2	35	52	084	15			67			3	ANS-2	20000	05	4	3	1	0	Y	8	COCKE-TN				
TVA	3	2	35	52	084	15			63	05	16	3	130NE	24000	04	4	3	1	0	Y	4	BETHEL VALLEY T				
ASCS	1	2	35	52	084	15	47	145	61	10	18	3	AOA	20000	05	4	3	1	0	Y	6	03				
ASCS	1	2	35	52	084	15	47	001	60	04	28	3	BSQ	20000	05	4	3	1	0	Y	2	01				
ASCS	3	2	35	52	084	15			60			3	ANS-1	20000	05	4	3	1	0	Y	8	COCKE-TN				
TVA	3	2	35	52	084	15			56	03	20	3	130NE	18000	08	4	5	1	0	Y	5	BETHEL VALLEY T				
USA	3	2	35	52	084	15			53	10	23	3	001	60000		4		1	0			1 080920755				
SCS	1	2	35	52	084	15	47	145	53	06		3	AOA	20000	05	4	3	1	0	Y	6					
SCS	1	2	35	52	084	15	47	001	53	00		3	BSQ	20000	05	4	3	1	0	Y	2					
TVA	3	2	35	52	084	15			52	09	04	3	130NE	18000	08	4	5	1	0	Y	3	BETHEL VALLEY T				
TVA	2	2	35	52	084	15			52	05	01	3	130NE	43200	08	4	5	1	0	Y		BETHEL VALLEY T				
TVA	2	2	35	52	084	15			39	12		3	130NE	36000	08	4	5	1	0	Y		BETHEL VALLEY T				
TVA	2	2	35	52	084	15			35	07		3	130NE	15000	05	4	6	1	0	Y		BETHEL VALLEY T				
TVA	2	2	35	52	084	15			26			3	130NE	15000		4	6	1	0	Y		BETHEL VALLEY T				
USGS	2	2	35	52	084	22			89	11	08	3	VDUT	78000	20	4	3	1	0	Y					0058	0156
NASAAM	3	2	35	52	084	22			88	08	26	3	03786	65000	06	2	3	2	0		2	588003786	6867	6876	0000	0000
TVA	2	2	35	52	084	22	47		87	03	26	3	OAKRIG	024000	04	3	3	1	0	Y		2334-001-083				
TVA	2	2	35	52	084	22	47		87	03	26	3	OAKRIG	024000	04	4	3	1	0	Y		2333-060-157				
TVA	2	2	35	52	084	22			85	03	19	3		12000	04	4	3	1	0	Y	6	2204-2220				
TVA	2	2	35	52	084	22			85	03	19	3		12000	04	4	3	1	0	Y	2	2219-2220-2221				
TVA	2	2	35	52	084	22			85	02	21	3		12000	04	4	3	1	0	Y	6	2204-2220				
TVA	2	2	35	52	084	22			84	11	13	3		12000	04	4	3	1	0	Y	6	2204-2220				
TVA	2	2	35	52	084	22			84	11	13	3		12000	04	4	3	1	0	Y	5	2202-2203-2204				
TVA	2	2	35	52	084	22			84	11	07	3		12000	04	4	3	1	0	Y	2	2197-2201-2202				
USGS	3	2	35	52	084	22			84	10	04	3		12000	04	4	3	1	0	Y	2	2197-2201-2202				
TVA	2	2	35	52	084	22			84	05		3	RADCHA	0250000	20	4	9	3				CHATTANOOGA W				
TVA	2	2	35	52	084	22			84	04	26	3		36000	04	3	3	1	0	Y	7	2157-001-024				
TVA	2	2	35	52	084	22			84	03	07	3		24000	04	3	3	1	0	Y	7	2141-128-179				
TVA	2	2	35	52	084	22			83	11	05	3		12000	04	4	3	1	0	Y	2	2136-001-011				
TVA	2	2	35	52	084	22			83	11	05	3		6000	04	4	3	1	0	Y	2	2136-012-064				
TVA	2	2	35	52	084	22			83	10	27	3		10000	04	4	3	1	0	Y	2	2135-212-213				
TVA	2	2	35	52	084	22			83	10	27	3		6000	04	4	3	1	0	Y	2	2135-214-221				
TVA	2	2	35	52	084	22			83	10	27	3		3000	04	4	3	1	0	Y	2	2135-222-233				
TVA	2	2	35	52	084	22			83	09	27	3		12000	04	4	3	1	0	Y	2	2121-012-016				
TVA	2	2	35	52	084	22			83	09	27	3		10000	04	4	3	1	0	Y	2	2121-007-011				
TVA	2	2	35	52	084	22			83	09	27	3		6000	04	4	3	1	0	Y	2	2121-001-006				
TVA	2	2	35	52	084	22			83	08	30	3		12000	04	4	3	1	0	Y	2	2105-010-012				
TVA	2	2	35	52	084	22			83	08	30	3		10000	04	4	3	1	0	Y	2	2105-013-015				
TVA	2	2	35	52	084	22			83	08	30	3		3000	04	4	3	1	0	Y	2	2105-016-018				
USGS	2	2	35	52	084	22			83	03	01	3	N3584	58000	20	2	3	1	0	Y					0083	0173
USGS	2	2	35	52	084	22			82	04	01	3	N3584	80000	20	4	3	1	0	Y					0083	0073
ASCS	3	2	35	52	084	22			82	04		3	NHAP	58000	05	2	3	1	0	Y		HIGH ALT PRGM				
TVA	2	2	35	52	084	22			82	02	20	3	130NW	24000	04	4	3	1	0	Y	2					
TVA	2	2	35	52	084	22			82	02	20	3	130NW	21600	04	4	3	1	0	Y	2					
NASAAM	3	2	35	52	084	22			80	04	05	3	02866	124750	14	2	3	2	1		8	580002866	2398	2401	0267	0949
NASAAM	3	2	35	52	084	22			80	04	05	3	02866	125333	14	2	3	2	0		5	580002866	2450	2458	0267	1001

EARTH SCIENCE INFORMATION OFFICE
MAP AND CHART INFORMATION SYSTEM
NATIONAL MAP NAME REPORT

PUBLISHED NAME	STATES	PSD	MCIS I.D.	SCALE	ED/KD/NO.	PUB DATE	REV DATE	SUR. DATE	PROD	ROLL FRAME
BEARCREEK	MO	724	373709337211	24000	1/R/ 0	APR 1982	1981	1956	USGS	385/006
BEARCREEK	MO	724	373709337211	24000	1/R/ 0	OCT 1975		1956	USGS	229/024
BEARCREEK	MO	724	373709337211	24000	1/R/ 0	MAY 1957		1956	USGS	079/071
BEARCREEK	MO	724	373709337271A	24000	7/A/ 0	1980			USGS	/
BEARDEN	AR	724	333709230211	24000	1/R/ 0	MAR 1986	1984	1973	USGS	/
BEARDEN	AR	724	333709230211	24000	1/R/ 0	SEP 1975		1973	USGS	198/026
BEARDEN	TN	724	355208400211	24000	1/R/ 0	MAY 1979	1977	1977	USTVA	323/283
BEARDEN	TN	724	355208400211	24000	1/R/ 0	JAN 1969	1966	1966	USTVA	068/082
BEARDEN	TN	724	355208400211	24000	1/R/ 0	APR 1977		1966	USGS	248/024
BEARDEN	TN	724	355208400211	24000	1/R/ 0	JUN 1966	1953	1953	USGS	068/083
BEARDEN	TN	724	355208400211	24000	1/R/ 0	JUL 1963	1953	1953	USGS	068/084
BEARDEN	TN	724	355208400211	24000	1/R/ 0	JUL 1955	1953	1953	USGS	068/085
BEARDEN	TN	724	355208400211	24000	1/R/ 0	JUN 1951		1940	USGS	068/086
BEARDEN	TN	724	355208400211	24000	1/R/ 0	JUN 1941		1940	USGS	068/087
BEARDEN	TN	724	355208400231	24000	3/O/ 0	1958		1935	USGS	068/088
BEARDEN FLOOD PRONE AREAS	TN	318	3552084002119730000Y	24000	1/O/ 0	1973		1966	USGS	364/310
BEARDEN QUAD. GEOLOGIC MAP	TN	220	USGS-GQ-0126	24000	N/O/ 0	1960			USGS	/
BEARDSLEY	KS	724	394510107211	24000	1/O/ 0	MAR 1979		1976	USGS	318/017
BEARDSLEY	KS	724	394510107271A	24000	7/A/ 0	1975			USGS	/
BEARDSLEY	MN SD	562	453009630211	62500	1/P/ 0	DEC 1968		1916	USGS	075/119
BEARDSLEY	MN SD	562	453009630211	62500	1/P/ 0	JUN 1919		1916	USGS	075/120
BEARDSLEY	MN	724	453009637211	24000	1/O/ 0	SEP 1976		1974	USGS	216/041
BEARDSLEY	SD	724	431509752211	24000	1/O/ 0	OCT 1980		1975	USGS	308/066
BEARDSLEY	SD	724	431509752271A	24000	7/A/ 0	1974			USGS	/
BEARDSLEY NE)	MN	724	453709630211	24000	1/O/ 0	OCT 1976		1974	USGS	216/042
BEARDSLEY NW	MN SD	724	453709637211	24000	1/O/ 0	SEP 1974		1972	USGS	216/043
BEARDSLEY NW	MN SD	724	453709637271	24000	7/O/ 0	JUN 1979		1977	USGS	/
BEARDSTOWN	IL	A	40000900021E	125000	1/O/ 0	MAR 1942		1939	USCE	262/127
BEARDSTOWN	IL	562	400009015211	62500	1/P/ 0	MAR 1967		1944	USGS	058/095
BEARDSTOWN	IL	562	400009015211	62500	1/P/ 0	MAR 1959		1944	USGS	058/096
BEARDSTOWN	IL	562	400009015211	62500	1/P/ 0	OCT 1946		1944	USGS	058/097
BEARDSTOWN	IL	562	400009015211	62500	1/P/ 0	NOV 1926		1924	USGS	058/098
BEARDSTOWN	IL	724	400009022211	24000	1/O/ 0	AUG 1981		1976	USGS	372/009
BEARDSTOWN	IL	724	400009022271A	24000	7/A/ 0	1975			USGS	/
BEARDSTOWN CITY GENERAL HIGHWAY MA	IL	282	IL004400109025	800	3/R/ 1	1972	1985		ILDOT	/
BEARDSTOWN FLOOD PRONE AREAS	IL	318	4000090152119710000Y	62500	1/O/ 0	1971		1944	USGS	349/213
BEARDSTOWN QUAD SURFICIAL GEOLOGY	IL	220	ILGS0000037	62500	N/O/ 0	1944			ILGS	/
BEARDSTOWN QUAD WETLANDS MAP	IL	247	ILDC0000066	24000	N/O/ 0	1986			ILDC	/
BEARDSTOWN SW	IL	724	400009022251	24000	5/O/ 0	JAN 1977		1975	USGS	213/025
BEARGRASS BASIN	AZ	724	330011007211	24000	1/O/ 0	APR 1990	1989	1987	USGS	/
BEARGRASS BASIN	AZ	724	330011007 27F	24000	7/O/ 0	1978			USFS	/
BEARMOUTH	MT	562	463011315211	62500	1/P/ 0	JAN 1969		1959	USGS	109/077
BEARMOUTH	MT	562	463011315211	62500	1/P/ 0	DEC 1961		1959	USGS	109/078
BEAROSTOWN, GLASFORD, HAVANA, VERM	IL	220	ILGS0000097	95000	N/O/ 0	1957			ILGS	/
BEARPAW MOUNTAIN	NV ID	724	415211530211	24000	1/O/ 0	APR 1987		1982	USGS	/
BEARS EARS	UT	562	373010945211	62500	1/P/ 0	JAN 1974		1954	USGS	253/026
BEARS EARS	UT	562	373010945211	62500	1/P/ 0	JAN 1963		1954	USGS	126/067
BEARS EARS	UT	562	373010945211	62500	1/P/ 0	JUN 1957		1954	USGS	126/068
BEARS EARS NE	UT	724	373710945271A	24000	7/A/ 0	1975			USGS	/
BEARS EARS NW	UT	724	373710952271A	24000	7/A/ 0	1975			USGS	/
BEARS EARS PEAKS	CO	724	404510707211	24000	1/P/ 0	OCT 1969		1962	USGS	113/133
BEARS EARS PEAKS	CO	724	404510707211	24000	1/P/ 0	MAR 1964		1962	USGS	113/134
BEARS EARS PEAKS	CO	724	404510707271A	24000	7/A/ 0	1979			USGS	/

*** GRID M06 ***

ESIC

AERIAL PHOTOGRAPHY SUMMARY RECORD SYSTEM

INDEX CROSS REFERENCE

DATE: 06/19/92

AGENCY CODE	RPT TYP	Q/W	SE CORNER LAT DEG	LAT MIN	LONG DEG	LONG MIN	FIPS CODE ST	CTY	DATE OF COVERAGE YR	MO	DAY	STA	AGENCY PROJECT CODE	IMAGE SCALE	FOCAL LENGT	FILM TYPE	FILM FMT	SENS CLAS	CLOUD COVER	CAM SPEC	QUAD COVER	REMARKS OR SCENE ID	FRAMES FROM	TO	CASSETTE NO.	FRAME
NASAMS	3	2	35	52	083	52			73	11	11	3	0260	25711	04	2	3	2	0		2	R0260001B	0551	0557	0360	1266
ASCS	1	2	35	52	083	52	47	093	73	03	23	3		20000	05	4	3	1	0	Y	9	04				
NASAJS	3	2	35	52	083	52			72	04	18	3	1970	122043	04	2	3	2	0		7	619700260	0096	0099	0558	1416
NASAJS	3	2	35	52	083	52			72	04	18	3	1970	122043	04	3	3	2	0		7	619700250	0096	0099	0558	1255
NASAJS	3	2	35	52	083	52			72	04	18	3	1970	63394	06	2	3	2	0		3	619700270	0199	0216	0558	1680
NASAJS	3	2	35	52	083	52			72	04	18	3	1970	117506	04	3	3	2	0		2	619700250	0084	0095	0558	1243
NASAJS	3	2	35	52	083	52			72	04	18	3	1970	117506	04	2	3	2	0		2	619700260	0084	0095	0558	1404
TVA	3	2	35	52	083	52			72	04	06	3	147NW	24000	04	4	3	1	0	Y	3	KNOXVILLE TN				
TVA	3	2	35	52	083	52			71	03	21	3	147NW	24000	04	4	3	1	0	Y	2	KNOXVILLE-TN				
NASAJS	3	2	35	52	083	52			69	08	25	3	1030	120283	04	3	3	2	4		9	61030001A	5170	5172	0406	0089
NASAJS	3	2	35	52	083	52			69	08	25	3	1030	65922	06	2	3	2	3		4	61030002C	0113	0115	0406	0326
NASAJS	3	2	35	52	083	52			69	08	25	3	1030	117500	04	2	3	2	4		2	61030001B	5539	5541	0406	0235
NASAJS	3	2	35	52	083	52			69	08	25	3	1030	115731	04	3	3	2	4		2	61030001A	5189	5191	0406	0108
NASAJS	3	2	35	52	083	52			69	08	25	3	1030	115065	04	3	3	2	6		2	61030001A	5192	5193	0406	0111
NASAJS	3	2	35	52	083	52			69	08	25	3	1030	118256	04	2	3	2	6		2	61030001B	5542	5543	0406	0238
NASAJS	3	2	35	52	083	52			69	08	25	3	1030	123096	04	2	3	2	4			61030001B	5520	5522	0406	0215
ASCS	1	2	35	52	083	52	47	093	67	02	05	3	BTA	20000	05	4	3	1	0	Y	9	04				
TVA	2	2	35	52	083	52			66	03	29	3	147NW	24000	04	4	3	1	0	Y		KNOXVILLE TN				
TVA	3	2	35	52	083	52			65	10	25	3	147NW	24000	04	4	3	1	0	Y	9	KNOXVILLE-TN				
USAF	3	2	35	52	083	52			64	04	16	3	64012	50000		4		1	0		9	1 0950276				
TVA	2	2	35	52	083	52			64	04	01	3	147NW	24000	04	4	3	1	0	Y		KNOXVILLE TN				
TVA	3	2	35	52	083	52			64	02	08	3	147NW	24000	04	4	3	1	0	Y	7	KNOXVILLE-TN				
TVA	2	2	35	52	083	52			63	04	04	3	147NW	18000	04	4	3	1	0	Y		KNOXVILLE TN				
TVA	3	2	35	52	083	52			63	01	17	3	147NW	12000	04	4	3	1	0	Y	3	KNOXVILLE-TN				
TVA	2	2	35	52	083	52			61	04	11	3	147NW	36000	08	4	5	1	0	Y		KNOXVILLE TN				
ASCS	1	2	35	52	083	52	47	093	60	10	19	3	BTA	20000	05	4	3	1	0	Y	9	04				
TVA	3	2	35	52	083	52			56	10	13	3	147NW	24000	08	4	5	1	0	Y	4	KNOXVILLE-TN				
SCS	1	2	35	52	083	52	47	093	53	05		3	BTA	20000	05	4	3	1	0	Y	9					
TVA	3	2	35	52	083	52			52	09	04	3	147NW	18000	08	4	5	1	0	Y	8	KNOXVILLE-TN				
TVA	2	2	35	52	083	52			52	03	02	3	147NW	43200	08	4	5	1	0	Y		KNOXVILLE TN				
TVA	3	2	35	52	083	52			47	05		3	147NW	12000	05	4	6	1	0	Y	3	KNOXVILLE-TN				
TVA	2	2	35	52	083	52			39	04		3	147NW	36000	08	4	5	1	0	Y		KNOXVILLE TN				
TVA	2	2	35	52	083	52			35	07		3	147NW	15000	05	4	6	1	0	Y		KNOXVILLE TN				
TVA	2	2	35	52	083	52			27			3	147NW	15000		4	6	1	0	Y		KNOXVILLE TN				
USGS	2	2	35	52	084	00			89	11	08	3	VDUT	78000	20	4	3	1	0	Y					0058	0156
NASAAM	3	2	35	52	084	00			88	08	26	3	03786	65000	06	2	3	2	0		2	588003786	6877	6877	0000	0000
NASAAM	3	2	35	52	084	00			88	08	26	3	03786	65000	06	2	3	2	0		2	588003786	6867	6876	0000	0000
TVA	2	2	35	52	084	00	47		86	03	24	3	FLDNWQ00	12000	04	2	3	1	0	Y	3	2281-032-226 82				
TVA	2	2	35	52	084	00			85	03	19	3		12000	04	4	3	1	0	Y	2	2219-2220-2221				
USGS	3	2	35	52	084	00			84	05		3	RADCHA0	250000	20	4	9	3				CHATTANOOGA W				
TVA	2	2	35	52	084	00			84	04	26	3		36000	04	3	3	1	0	Y	3	2157-001-024				
TVA	2	2	35	52	084	00			84	03	07	3		24000	04	3	3	1	0	Y	3	2141-093-127				
USGS	2	2	35	52	084	00			83	03	01	3	N3584	58000	20	2	3	1	0	Y					0083	0173
USGS	2	2	35	52	084	00			82	04	01	3	N3584	80000	20	4	3	1	0	Y					0083	0073
ASCS	3	2	35	52	084	00			82	04		3	NHAP	58000	05	2	3	1	0	Y		HIGH ALT PRGM				
TVA	2	2	35	52	084	00			82	02	20	3	138NE	12000	04	4	3	1	0	Y	2					
NASAAM	3	2	35	52	084	00			80	04	05	3	Y2866	130227	14	2	3	2	0		8	5CITY2866	2398	2398	0267	0949
NASAAM	3	2	35	52	084	00			80	04	05	3	02866	127000	14	2	3	2	1		3	580002866	2459	2461	0267	1010
NASAAM	3	2	35	52	084	00			80	04	05	3	02866	124750	14	2	3	2	1			580002866	2398	2401	0267	0949
TVA	3	2	35	52	084	00			80	03	22	3	80	36000	04	4	3	1	0	Y	2	BEARDEN-TN				

*** GRID NO6 ***

ESIC

AERIAL PHOTOGRAPHY SUMMARY RECORD SYSTEM

INDEX CROSS REFERENCE

DATE: 06/19/92

AGENCY CODE	RPT TYP	Q/W	SE CORNER LAT DEG	LAT MIN	LONG DEG	LONG MIN	FIPS CODE ST	CTY	DATE OF COVERAGE YR	MO	DAY	STA	AGENCY PROJECT CODE	IMAGE SCALE	FOCAL LENGT	FILM TYPE	FILM FMT	SENS CLAS	CLOUD COVER	CAM SPEC	QUAD COVER	REMARKS OR SCENE ID	FRAMES FROM	TO	CASSETTE NO.	FRAME
TVA	3	2	35	52	084	00			79	03	15	3	79-4	9600	04	4	3	1	0	Y	3	BEARDEN-TN				
NASAAM	3	2	35	52	084	00			78	10	25	3	02696	130500	14	2	3	2	4		6	578002696	1193	1196	0258	0103
NASAAM	3	2	35	52	084	00			78	10	25	3	02696	128000	14	2	3	2	5		5	578002696	1187	1191	0258	0097
NASAAM	3	2	35	52	084	00			78	10	25	3	02696	131000	14	2	3	2	1			578002696	1192	1192	0258	0102
TVA	2	2	35	52	084	00			75	02	21	3	138NE	24000	04	4	3	1	0	Y		BEARDEN TN				
TVA	3	2	35	52	084	00			75			3	138NE	24000	04	4	3	1	0	Y	5	BEARDEN TN				
TVA	3	2	35	52	084	00			74	03	19	3	138NE	36000	04	4	3	1	0	Y	4	BEARDEN TN				
TVA	3	2	35	52	084	00			74	03	19	3	138NE	36000	04	4	3	1	0	Y	2	BEARDEN TN				
NASAMS	3	2	35	52	084	00			73	11	11	3	0260	25711	04	2	3	2	0		3	R0260001B	0551	0557	0360	1266
NASAMS	3	2	35	52	084	00			73	11	11	3	0260	24972	04	2	3	2	0		2	R0260001B	0539	0544	0360	1254
NASAMS	3	2	35	52	084	00			73	11	11	3	0260	24752	04	2	3	2	0		2	R0260001B	0545	0545	0360	1260
ASCS	1	2	35	52	084	00	47	093	73	03	23	3		20000	05	4	3	1	0	Y	9	04				
TVA	3	2	35	52	084	00			73	03	23	3	138NE	24000	04	4	3	1	0	Y	2	BEARDEN TN				
TVA	3	2	35	52	084	00			73	03	23	3	138NE	24000	04	4	3	1	0	Y	2	BEARDEN TN				
NASAJS	3	2	35	52	084	00			72	04	18	3	1970	122043	04	2	3	2	0		7	619700260	0096	0099	0558	1416
NASAJS	3	2	35	52	084	00			72	04	18	3	1970	122043	04	3	3	2	0		7	619700250	0096	0099	0558	1255
NASAJS	3	2	35	52	084	00			72	04	18	3	1970	63394	06	2	3	2	0		3	619700270	0199	0216	0558	1680
TVA	3	2	35	52	084	00			71	03	21	3	138NE	24000	04	4	3	1	0	Y	6	BEARDEN TN				
NASAJS	3	2	35	52	084	00			69	08	25	3	1030	115065	04	3	3	2	6		9	61030001A	5192	5193	0406	0111
NASAJS	3	2	35	52	084	00			69	08	25	3	1030	123096	04	2	3	2	4		7	61030001B	5520	5522	0406	0215
NASAJS	3	2	35	52	084	00			69	08	25	3	1030	64778	06	2	3	2	6		7	61030002C	0131	0131	0406	0344
NASAJS	3	2	35	52	084	00			69	08	25	3	1030	120283	04	3	3	2	4		6	61030001A	5170	5172	0406	0089
NASAJS	3	2	35	52	084	00			69	08	25	3	1030	119689	04	2	3	2	6		5	61030001B	5544	5544	0406	0240
NASAJS	3	2	35	52	084	00			69	08	25	3	1030	117500	04	2	3	2	4		4	61030001B	5539	5541	0406	0235
NASAJS	3	2	35	52	084	00			69	08	25	3	1030	115731	04	3	3	2	4		4	61030001A	5189	5191	0406	0108
NASAJS	3	2	35	52	084	00			69	08	25	3	1030	115615	04	3	3	2	6		4	61030001A	5194	5194	0406	0113
TVA	3	2	35	52	084	00			68	02	04	3	1030	118256	04	2	3	2	6			61030001B	5542	5543	0406	0238
TVA	3	2	35	52	084	00			68	02	04	3	138NE	24000	04	4	3	1	0	Y	5	BEARDEN TENN				
TVA	3	2	35	52	084	00			67	03	03	3	138NE	24000	04	4	3	1	0	Y	2	BEARDEN TENN				
TVA	3	2	35	52	084	00			67	03	03	3	138NE	24000	04	4	3	1	0	Y	3	BEARDEN TENN				
ASCS	1	2	35	52	084	00	47	093	67	02	05	3	BTA	20000	05	4	3	1	0	Y	3	BEARDEN TENN				
ASCS	3	2	35	52	084	00			67			3	ANS-2	20000	05	4	3	1	0	Y	9	04				
TVA	2	2	35	52	084	00			66	03	29	3	138NE	24000	04	4	3	1	0	Y	5	COCKE-TN				
TVA	3	2	35	52	084	00			65	10	25	3	138NE	24000	04	4	3	1	0	Y		BEARDEN TN				
TVA	2	2	35	52	084	00			64	04	01	3	138NE	24000	04	4	3	1	0	Y	8	BEARDEN TENN				
TVA	3	2	35	52	084	00			63	04	04	3	138NE	18000	04	4	3	1	0	Y		BEARDEN TN				
TVA	3	2	35	52	084	00			63	04	04	3	138NE	18000	04	4	3	1	0	Y	2	BEARDEN TENN				
TVA	2	2	35	52	084	00			61	04	14	3	138NE	36000	08	4	5	1	0	Y	2	BEARDEN TENN				
ASCS	1	2	35	52	084	00	47	093	60	10	19	3	BTA	20000	05	4	3	1	0	Y		BEARDEN TN				
ASCS	3	2	35	52	084	00			60			3	ANS-1	20000	05	4	3	1	0	Y	9	04				
SCS	1	2	35	52	084	00	47	093	53	05		3	BTA	20000	05	4	3	1	0	Y	5	COCKE-TN				
TVA	3	2	35	52	084	00			52	09	04	3	138NE	18000	08	4	5	1	0	Y	9					
TVA	2	2	35	52	084	00			52	03	01	3	138NE	43200	08	4	5	1	0	Y	5	BEARDEN TENN				
TVA	2	2	35	52	084	00			39	04		3	138NE	36000	08	4	5	1	0	Y		BEARDEN TN				
TVA	3	2	35	52	084	00			27			3	138NE	15000		4	6	1	0	Y	2	BEARDEN TENN				
TVA	3	2	35	52	084	00			27			3	138NE	15000		4	6	1	0	Y	2	BEARDEN TENN				
USGS	2	2	35	52	084	07			89	11	08	3	VDUT	78000	20	4	3	1	0	Y					0058	0156
NASAAM	3	2	35	52	084	07			88	08	26	3	03786	65000	06	2	3	2	0		2	588003786	6867	6876	0000	0000
TVA	2	2	35	52	084	07	47	105	88			3	ORNL	0024000	04	4	3	1	0	Y	3					

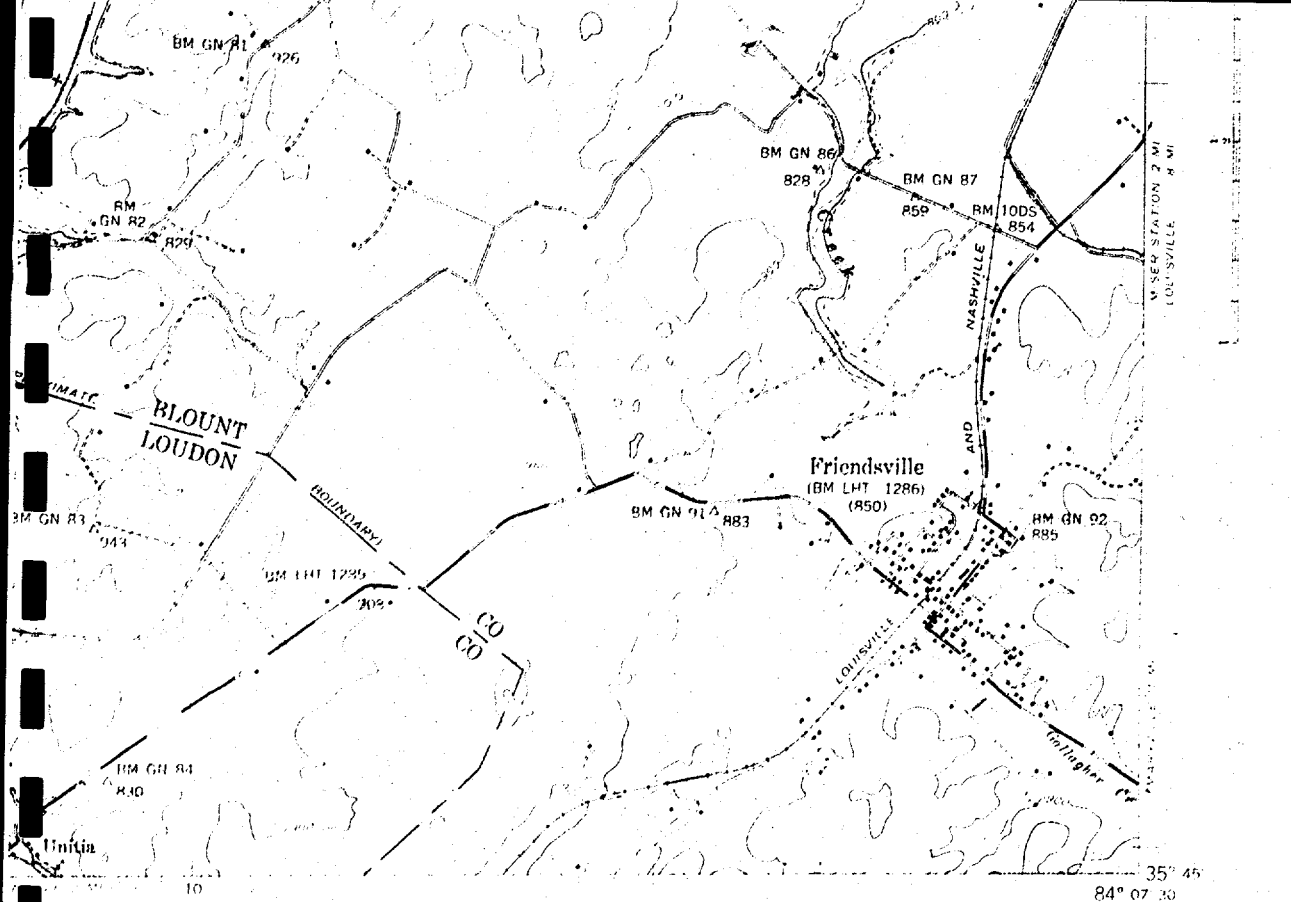

2 Miles

10000 Feet

2 Kilometers

USGS
HISTORICAL FILE
TOPOGRAPHIC DIVISION

Polyconic projection. 1927 North American datum
10,000 foot grid based on Tennessee
rectangular coordinate system

ROUTES USUALLY TRAVELED

HARD IMPERVIOUS SURFACES
OTHER SURFACE IMPROVEMENTS

U.S. ROUTE STATE ROUTE

U. S. G. S.
FILE COPY

CONCORD, TENN.
138 SW
Edition of 1940
N3545 –W8407.5/7.5

ROLL NUMBER

0 6 8

FRAME NUMBER

4 8 3

*** GRID J03 ***

ESIC

AERIAL PHOTOGRAPHY SUMMARY RECORD SYSTEM

DATE: 06/19/92

INDEX CROSS REFERENCE

AGENCY CODE	RPT TYP	Q/W	SE CORNER LAT DEG	LAT MIN	LONG DEG	LONG MIN	FIPS CODE ST	CTY	DATE OF COVERAGE YR	MO	DAY	STA	AGENCY PROJECT CODE	IMAGE SCALE	FOCAL LENGT	FILM TYPE	FILM FMT	SENS CLAS	CLOUD COVER	CAM SPEC	QUAD COVER	REMARKS OR SCENE ID	FRAMES FROM	TO	CASSETTE NO.	FRAME
NASAAM	3	2	35	45	084	00			80	04	05	3	02866	125000	14	2	3	2	1		5	580002866	2396	2397	0267	0947
TVA	3	2	35	45	084	00			80	03	22	3	80	36000	04	4	3	1	0	Y	6	LOUISVILLE-TN				
TVA	3	2	35	45	084	00			80	03	22	3	80	36000	04	4	3	1	0	Y	3	BEARDEN-TN				
TVA	3	2	35	45	084	00			79	10	24	3	79-3	12000	04	4	3	1	0	Y	3	LOUISVILLE-TN				
TVA	3	2	35	45	084	00			79	10	24	3	79-2	12000	04	4	3	1	0	Y	2	LOUISVILLE-TN				
NASAAM	3	2	35	45	084	00			78	10	30	3	02706	128727	14	2	3	2	0		2	578002706	1652	1662	0258	0564
NASAAM	3	2	35	45	084	00			78	10	25	3	02696	130500	14	2	3	2	4		6	578002696	1193	1196	0258	0103
NASAAM	3	2	35	45	084	00			78	10	25	3	02696	131000	14	2	3	2	1			578002696	1192	1192	0258	0102
TVA	3	2	35	45	084	00			75	09	02	3	138SE	36000	04	4	3	1	0	Y	4	LOUISVILLE TN				
TVA	3	2	35	45	084	00			75	09	02	3	138SE	36000	04	4	3	1	0	Y	3	LOUISVILLE TN				
TVA	2	2	35	45	084	00			75	02	21	3	138SE	24000	04	4	3	1	0	Y		LOUISVILLE TN				
TVA	3	2	35	45	084	00			75			3	138NE	24000	04	4	3	1	0	Y	2	BEARDEN TN				
TVA	2	2	35	45	084	00			74	04	19	3	138SE	31680	04	4	3	1	0	Y		LOUISVILLE TN				
TVA	2	2	35	45	084	00			74	04	07	3	138SE	24000	04	4	3	1	0	Y		LOUISVILLE TN				
NASAAM	3	2	35	45	084	00			73	09	16	3	01453	129000	04	3	3	2	2		5	573001453	3956	3960	0152	0144
NASAAM	3	2	35	45	084	00			73	09	16	3	01453	129000	04	3	3	2	1		4	573001453	3961	3969	0152	0149
ASCS	1	2	35	45	084	00	47	009	73	05	18	3		20000	05	4	3	1	0	Y	7	04				
ASCS	1	2	35	45	084	00	47	093	73	03	23	3		20000	05	4	3	1	0	Y	2	04				
NASAJS	3	2	35	45	084	00			72	04	18	3	1970	63714	06	2	3	2	0		7	619700270	0229	0238	0558	1710
NASAJS	3	2	35	45	084	00			72	04	18	3	1970	122754	04	2	3	2	0			619700260	0110	0116	0558	1430
NASAJS	3	2	35	45	084	00			72	04	18	3	1970	122754	04	3	3	2	0			619700250	0110	0116	0558	1269
TVA	3	2	35	45	084	00			71	03	21	3	138NE	24000	04	4	3	1	0	Y	3	BEARDEN TN				
NASAJS	3	2	35	45	084	00			69	08	25	3	1030	64469	06	2	3	2	3		9	61030002C	0128	0130	0406	0341
NASAJS	3	2	35	45	084	00			69	08	25	3	1030	118256	04	2	3	2	6		7	61030001B	5542	5543	0406	0238
NASAJS	3	2	35	45	084	00			69	08	25	3	1030	115065	04	3	3	2	6		6	61030001A	5192	5193	0406	0111
NASAJS	3	2	35	45	084	00			69	08	25	3	1030	120283	04	3	3	2	4		4	61030001A	5170	5172	0406	0089
NASAJS	3	2	35	45	084	00			69	08	25	3	1030	123096	04	2	3	2	4		4	61030001B	5520	5522	0406	0215
NASAJS	3	2	35	45	084	00			69	08	25	3	1030	117500	04	2	3	2	4			61030001B	5539	5541	0406	0235
NASAJS	3	2	35	45	084	00			69	08	25	3	1030	115731	04	3	3	2	4			61030001A	5189	5191	0406	0108
TVA	3	2	35	45	084	00			67	03	03	3	138NE	24000	04	4	3	1	0	Y	2	BEARDEN TENN				
TVA	2	2	35	45	084	00			67	03	02	3	138SE	24000	04	4	3	1	0	Y		LOUISVILLE TN				
ASCS	1	2	35	45	084	00	47	093	67	02	05	3	BTA	20000	05	4	3	1	0	Y	2	04				
ASCS	3	2	35	45	084	00			67			3	ANS-2	20000	05	4	3	1	0	Y	9	COCKE-TN				
TVA	3	2	35	45	084	00			64	04		3	138SE	36000	04	4	3	1	0	Y	4	LOUISVILLE TN				
TVA	3	2	35	45	084	00			64	04		3	138SE	36000	04	4	3	1	0	Y	2	LOUISVILLE TN				
TVA	2	2	35	45	084	00			63	04	04	3	138SE	18000	04	4	3	1	0	Y		LOUISVILLE TN				
TVA	3	2	35	45	084	00			61	04	14	3	138SE	36000	08	4	5	1	0	Y	5	LOUISVILLE TN				
TVA	3	2	35	45	084	00			61	04	14	3	138SE	36000	08	4	5	1	0	Y	3	LOUISVILLE TN				
ASCS	1	2	35	45	084	00	47	093	60	10	19	3	BTA	20000	05	4	3	1	0	Y	2	04				
ASCS	3	2	35	45	084	00			60			3	ANS-1	20000	05	4	3	1	0	Y	9	COCKE-TN				
SCS	1	2	35	45	084	00	47	093	53	05		3	BTA	20000	05	4	3	1	0	Y	2					
SCS	1	2	35	45	084	00	47	009	53	04		3	ANQ	20000	05	4	3	1	0	Y	7					
TVA	2	2	35	45	084	00			52	05	01	3	138SE	43200	08	4	5	1	0	Y		LOUISVILLE TN				
TVA	3	2	35	45	084	00			47	05		3	138SE	12000	05	4	6	1	0	Y	5	LOUISVILLE TN				
TVA	3	2	35	45	084	00			47	05		3	138SE	12000	05	4	6	1	0	Y	3	LOUISVILLE TN				
TVA	2	2	35	45	084	00			39	04		3	138SE	36000	08	4	5	1	0	Y		LOUISVILLE TN				
TVA	2	2	35	45	084	00			35	07		3	138SE	15000	05	4	6	1	0	Y		LOUISVILLE TN				
TVA	3	2	35	45	084	00			27			3	138SE	15000		4	6	1	0	Y	8	LOUISVILLE TN				
TVA	3	2	35	45	084	00			27			3	138SE	15000		4	6	1	0	Y	3	LOUISVILLE TN				
USGS	2	2	35	45	084	07			89	11	08	3	VDUT	78000	20	4	3	1	0	Y					0058	0156

.132 x 86 10-8

ESIC

AERIAL PHOTOGRAPHY SUMMARY RECORD SYSTEM

INDEX CROSS REFERENCE

DATE: 06/19/92

AGENCY CODE	RPT TYP	Q/W	SE CORNER LAT DEG	LAT MIN	LONG DEG	LONG MIN	FIPS CODE ST	FIPS CODE CTY	DATE OF COVERAGE YR	MO	DAY	STA	AGENCY PROJECT CODE	IMAGE SCALE	FOCAL LENGT	FILM TYPE	FILM FMT	SENS CLAS	CLOUD COVER	CAM SPEC	QUAD COVER	REMARKS OR SCENE ID	FRAMES FROM	TO	CASSETTE NO.	FRAME
NASAAM	3	2	35	45	084	07			88	08	26	3	03786	65000	06	2	3	2	0			588003786	6867	6876	0000	0000
TVA	2	2	35	45	084	07	47		87	08	24	3	TLRML	0012000	04	3	3	1	0	Y	2	2346-096-211				
TVA	2	2	35	45	084	07	47		86	03	24	3	FLDNWQ	0012000	04	2	3	1	0	Y	7	2281-032-226	82			
TVA	2	2	35	45	084	07	47		86	03	01	3	FRDVFS	0012000	04	4	3	1	0	Y	2	2269-091-110				
TVA	2	2	35	45	084	07			84	11	13	3		12000	04	4	3	1	0	Y	2	2202-2203-2204				
USGS	3	2	35	45	084	07			84	09	07	3		24000	04	4	3	1	0	Y	4	2175-033-036				
TVA	2	2	35	45	084	07			84	05		3	RADCHAO	250000	20	4	9	3				CHATTANOOGA	W			
USGS	2	2	35	45	084	07			83	09	09	3		12000	04	4	3	1	0	Y	3	2109-216-226				
USGS	2	2	35	45	084	07			83	03	01	3	N3584	58000	20	2	3	1	0	Y					0083	0173
ASCS	3	2	35	45	084	07			82	04	01	3	N3584	80000	20	4	3	1	0	Y					0083	0073
TVA	3	2	35	45	084	07			82	04		3	NHAP	58000	05	2	3	1	0	Y		HIGH ALT PRGM				
TVA	3	2	35	45	084	07			81	10	07	3	138SW	12000	04	4	3	1	0	Y	2	CONCORD-TN-3				
NASAAM	3	2	35	45	084	07			81	10	07	3	138SW	12000	04	4	3	1	0	Y	2	CONCORD-TN-2				
NASAAM	3	2	35	45	084	07			80	04	05	3	02866	125000	14	2	3	2	1		4	580002866	2396	2397	0267	0947
TVA	3	2	35	45	084	07			80	04	05	3	02866	124750	14	2	3	2	1			580002866	2398	2401	0267	0949
TVA	2	2	35	45	084	07			80	03	22	3	80	36000	04	4	3	1	0	Y	3	LOVELL-TN				
TVA	3	2	35	45	084	07			80	03	22	3	80	36000	04	4	3	1	0	Y		CONCORD-TN				
TVA	3	2	35	45	084	07			79	10	24	3	79-1	12000	04	4	3	1	0	Y	3	CONCORD-TN				
NASAAM	3	2	35	45	084	07			79	10	24	3	79-2	12000	04	4	3	1	0	Y	2	CONCORD-TN				
TVA	3	2	35	45	084	07			78	10	25	3	02696	131000	14	2	3	2	1		7	578002696	1192	1192	0258	0102
TVA	3	2	35	45	084	07			75	02	21	3	138SW	24000	04	4	3	1	0	Y	5	CONCORD TN				
TVA	3	2	35	45	084	07			75	02	21	3	138SW	24000	04	4	3	1	0	Y	4	CONCORD TN				
TVA	3	2	35	45	084	07			75	02	21	3	138NW	24000	04	4	3	1	0	Y	3	LOVELL TN				
TVA	2	2	35	45	084	07			74	04	19	3	138NW	36000	04	4	3	1	0	Y	3	LOVELL TN				
TVA	2	2	35	45	084	07			74	04	19	3	138SW	31680	04	4	3	1	0	Y		CONCORD TN				
NASAMS	3	2	35	45	084	07			74	04	07	3	138SW	24000	04	4	3	1	0	Y		CONCORD TN				
NASAMS	3	2	35	45	084	07			74	03	22	3	0260	22699	04	2	3	2	0		2	R0260001C	0639	0640	0361	0052
NASAMS	3	2	35	45	084	07			74	03	22	3	0260	22917	04	2	3	2	0		2	R0260001C	0635	0638	0361	0048
NASAMS	3	2	35	45	084	07			73	11	11	3	0260	24206	04	2	3	2	0		2	R0260001B	0246	0246	0360	0961
ASCS	1	2	35	45	084	07	47	105	73	05	18	3		20000	05	4	3	1	0	Y	4	03				
ASCS	1	2	35	45	084	07	47	009	73	05	18	3		20000	05	4	3	1	0	Y	2	04				
ASCS	1	2	35	45	084	07	47	093	73	03	23	3		20000	05	4	3	1	0	Y	3	04				
TVA	3	2	35	45	084	07			73	03	23	3	138NW	24000	04	4	3	1	0	Y	2	LOVELL TN				
NASAJS	3	2	35	45	084	07			72	04	18	3	1970	63714	06	2	3	2	0		7	619700270	0229	0238	0558	1710
NASAJS	3	2	35	45	084	07			72	04	18	3	1970	122754	04	2	3	2	0			619700260	0110	0116	0558	1430
NASAJS	3	2	35	45	084	07			72	04	18	3	1970	122754	04	3	3	2	0			619700250	0110	0116	0558	1269
NASAJS	3	2	35	45	084	07			69	08	25	3	1030	117500	04	2	3	2	4		6	61030001B	5539	5541	0406	0235
NASAJS	3	2	35	45	084	07			69	08	25	3	1030	115731	04	3	3	2	4		5	61030001A	5189	5191	0406	0108
NASAJS	3	2	35	45	084	07			69	08	25	3	1030	117045	04	3	3	2	5		5	61030001A	5195	5197	0406	0114
NASAJS	3	2	35	45	084	07			69	08	25	3	1030	117669	04	2	3	2	5		5	61030001B	5545	5548	0406	0241
NASAJS	3	2	35	45	084	07			69	08	25	3	1030	118256	04	2	3	2	6		5	61030001B	5542	5543	0406	0238
TVA	2	2	35	45	084	07			67	03	02	3	1030	115065	04	3	3	2	6		5	61030001A	5192	5193	0406	0111
TVA	3	2	35	45	084	07			67	02	26	3	138SW	24000	04	4	3	1	0	Y		CONCORD TN				
ASCS	1	2	35	45	084	07	47	093	67	02	05	3	138SW	12000	04	4	3	1	0	Y	7	CONCORD TN				
ASCS	3	2	35	45	084	07			67			3	BTA	20000	05	4	3	1	0	Y	3	04				
ASCS	1	2	35	45	084	07	47	105	66	12	04	3	ANS-2	20000	05	4	3	1	0	Y		COCKE-TN				
TVA	3	2	35	45	084	07			65	04	01	3	138SW	12000	04	4	3	1	0	Y	4	02				
ASCS	1	2	35	45	084	07	47	105	61	10	18	3	ANU	20000	05	4	3	1	0	Y	2	CONCORD TN				
ASCS	1	2	35	45	084	07	47	093	60	10	19	3	BTA	20000	05	4	3	1	0	Y	4	03				
																					3	04				

*** GRID L03 ***

ESIC

AERIAL PHOTOGRAPHY SUMMARY RECORD SYSTEM

DATE: 06/19/92

INDEX CROSS REFERENCE

AGENCY CODE	RPT TYP	Q/W	SE CORNER LAT DEG	LAT MIN	LONG DEG	LONG MIN	FIPS CODE ST	FIPS CODE CTY	DATE OF COVERAGE YR	MO	DAY	STA	AGENCY PROJECT CODE	IMAGE SCALE	FOCAL LENGT	FILM TYPE	FILM FMT	SENS CLAS	CLOUD COVER	CAM SPEC	QUAD COVER	REMARKS OR SCENE ID	FRAMES FROM	TO	CASSETTE NO.	FRAME
ASCS	3	2	35	45	084	07			60			3	ANS-1	20000	05	4	3	1	0	Y		COCKE-TN				
TVA	3	2	35	45	084	07			59	03	16	3	138SW	18000	08	4	5	1	0	Y	2	CONCORD TN				
SCS	1	2	35	45	084	07	47	105	53	06		3	ANU	20000	05	4	3	1	0	Y	4					
SCS	1	2	35	45	084	07	47	093	53	05		3	BTA	20000	05	4	3	1	0	Y	3					
SCS	1	2	35	45	084	07	47	009	53	04		3	ANQ	20000	05	4	3	1	0	Y	2					
TVA	2	2	35	45	084	07			52	05	01	3	138SW	43200	08	4	5	1	0	Y		CONCORD TN				
TVA	3	2	35	45	084	07			47	05		3	138SW	12000	05	4	6	1	0	Y	2	CONCORD TN				
TVA	3	2	35	45	084	07			47	05		3	138SW	12000	05	4	6	1	0	Y	2	CONCORD TN				
TVA	3	2	35	45	084	07			41	08		3	138SW	24000	08	4	5	1	0	Y	3	CONCORD TN				
TVA	2	2	35	45	084	07			39	04		3	138SW	36000	08	4	5	1	0	Y		CONCORD TN				
TVA	2	2	35	45	084	07			35	07		3	138SW	15000	05	4	6	1	0	Y		CONCORD TN				
TVA	3	2	35	45	084	07			25			3	138SW	15000		4	6	1	0	Y	4	CONCORD TN				
TVA	3	2	35	45	084	07			25			3	138SW	15000		4	6	1	0	Y	3	CONCORD TN				
USGS	2	2	35	45	084	15			89	11	08	3	VDUT	78000	20	4	3	1	0	Y					0058	0156
NASAAM	3	2	35	45	084	15			88	08	26	3	03786	65000	06	2	3	2	0			588003786	6867	6876	0000	0000
TVA	2	2	35	45	084	15	47		87	10	05	3	WTBRML00	12000	04	3	3	1	0	Y	3	2346-47-56				
TVA	2	2	35	45	084	15	47		87	09	03	3	TLDMAR00	12000		4	3	1	0	Y	2	2344-048-054				
TVA	2	2	35	45	084	15	47		87	03	26	3	OAKRIG00	24000	04	3	3	1	0	Y	3	2334-001-083				
TVA	2	2	35	45	084	15	47		87	03	26	3	OAKRIG00	24000	04	4	3	1	0	Y	3	2333-060-157				
TVA	2	2	35	45	084	15	47		86	03	01	3	FRDVFS00	12000	04	4	3	1	0	Y	2	2269-091-102				
TVA	2	2	35	45	084	15			84	11	13	3		12000	04	4	3	1	0	Y	2	2202-2203-2204				
TVA	2	2	35	45	084	15			84	05	09	3		78000	04	4	3	1	0	Y	2	2158-244-255				
USGS	3	2	35	45	084	15			84	05		3	RADCHA02	50000	20	4	9	3				CHATTANOOGA W				
TVA	2	2	35	45	084	15			84	04	26	3		36000	04	3	3	1	0	Y	3	2157-001-024				
TVA	2	2	35	45	084	15			84	03	07	3		24000	04	3	3	1	0	Y	3	2141-093-127				
USGS	2	2	35	45	084	15			83	03	01	3	N3584	58000	20	2	3	1	0	Y					0083	0173
TVA	2	2	35	45	084	15			82	09	15	3	130SE	12000	04	4	3	1	0	Y	7					
TVA	2	2	35	45	084	15			82	07	01	3	130SE	24000	04	4	3	1	0	Y	3					
USGS	2	2	35	45	084	15			82	04	01	3	N3584	80000	20	4	3	1	0	Y					0083	0073
ASCS	3	2	35	45	084	15			82	04		3	NHAP	58000	05	2	3	1	0	Y		HIGH ALT PRGM				
TVA	3	2	35	45	084	15			81	10	07	3	130NE	12000	04	4	3	1	0	Y	2	BETHEL VALLEY-T				
TVA	3	2	35	45	084	15			81	03	25	3	130NE	9600	04	4	3	1	0	Y	3	BETHEL VALLEY-T				
TVA	3	2	35	45	084	15			81	02	25	3	130SE	12000	04	4	3	1	0	Y	7	LENOIR CITY-TN				
TVA	3	2	35	45	084	15			81	02	25	3	130SE	24000	04	4	3	1	0	Y	7	LENOIR CITY-TN				
TVA	3	2	35	45	084	15			81	02	25	3	130NE	24000	04	4	3	1	0	Y	3	BETHEL VALLEY-T				
TVA	3	2	35	45	084	15			80	10	12	3	80-1	12000	04	4	3	1	0	Y	2	BETHEL VALLEY-T				
NASAAM	3	2	35	45	084	15			80	04	05	3	02866	125400	14	2	3	2	1		7	580002866	2402	2406	0267	0953
NASAAM	3	2	35	45	084	15			80	04	05	3	02866	124750	14	2	3	2	1			580002866	2398	2401	0267	0949
TVA	2	2	35	45	084	15			80	03	22	3	80	36000	04	4	3	1	0	Y		LENOIR CITY-TN				
TVA	3	2	35	45	084	15			79	10	24	3	79-1	12000	04	4	3	1	0	Y	2	BETHEL VALLEY-T				
TVA	3	2	35	45	084	15			78	10	05	3	78-1	12000	04	4	3	1	0	Y	2	BETHEL VALLEY-T				
TVA	2	2	35	45	084	15			74	04	19	3	130SE	31680	04	4	3	1	0	Y		LENOIR CITY TN				
TVA	2	2	35	45	084	15			74	04	07	3	130SE	24000	04	4	3	1	0	Y		LENOIR CITY TN				
NASAMS	3	2	35	45	084	15			74	03	22	3	0260	22658	04	2	3	2	0		2	R0260001C	0631	0634	0361	0044
NASAMS	3	2	35	45	084	15			74	03	22	3	0260	22694	04	2	3	2	0		2	R0260001C	0641	0644	0361	0054
ASCS	1	2	35	45	084	15	47	105	73	05	18	3		20000	05	4	3	1	0	Y	8	03				
TVA	3	2	35	45	084	15			73	03	28	3	130SE	24000	04	4	3	1	0	Y	6	LENOIR CITY TN				
NASAJS	3	2	35	45	084	15			72	04	18	3	1970	63714	06	2	3	2	0		7	619700270	0229	0238	0558	1710
NASAJS	3	2	35	45	084	15			72	04	18	3	1970	122754	04	2	3	2	0			619700260	0110	0116	0558	1430
NASAJS	3	2	35	45	084	15			72	04	18	3	1970	122754	04	3	3	2	0			619700250	0110	0116	0558	1269

32 x 86 10-8

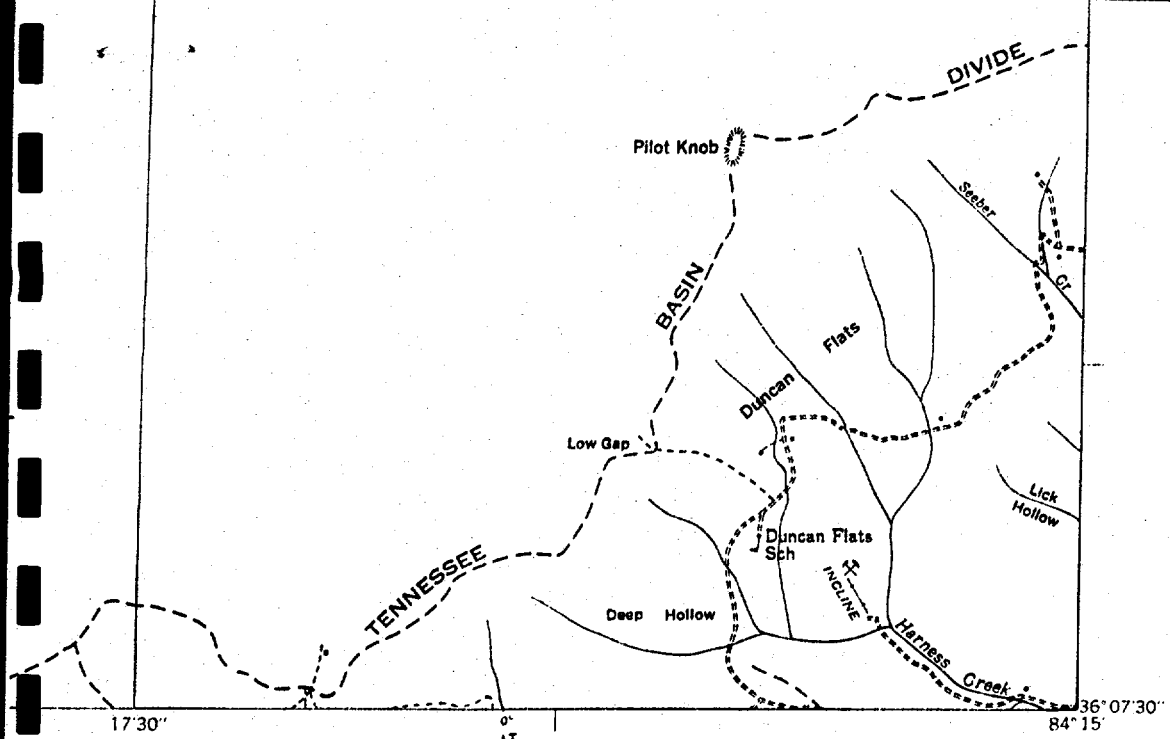

Polyconic projection. 1927 North American datum
10,000 foot grid based on Tennessee
rectangular coordinate system

2 Miles

10,000 Feet

TRUE NORTH
MAGNETIC NORTH

APPROXIMATE MEAN
DECLINATION, 1988

Ridge line
Trail

DUNCAN FLATS, TENN.

129-NE

USGS
HISTORICAL FILE
TOPOGRAPHIC DIVISION

ROLL NUMBER
069

FRAME NUMBER
079

*** GRID 013 ***

ESIC

AERIAL PHOTOGRAPHY SUMMARY RECORD SYSTEM

DATE: 06/19/92

INDEX CROSS REFERENCE

AGENCY CODE	RPT TYP	Q/W	SE CORNER LAT DEG	LAT MIN	LONG DEG	LONG MIN	FIPS CODE ST	CTY	DATE OF COVERAGE YR	MO	DAY	STA	AGENCY PROJECT CODE	IMAGE SCALE	FOCAL LENGT	FILM TYPE	FILM FMT	SENS CLAS	CLOUD COVER	CAM SPEC	QUAD COVER	REMARKS OR SCENE ID	FRAMES FROM	TO	CASSETTE NO.	FRAME
TVA	3	2	36	07	084	07			80	11	06	3	80-2	20004	04	4	3	1	0	Y	5	LAKE CITY-TN				
TVA	3	2	36	07	084	07			80	04	23	3	80	12000	04	4	3	1	0	Y	8	LAKE CITY-TN				
NASAAM	3	2	36	07	084	07			80	04	17	3	02867	127000	14	2	3	2	0		7	580002867	2481	2483	0267	1016
NASAAM	3	2	36	07	084	07			80	04	17	3	02867	125400	14	2	3	2	0		4	580002867	2484	2488	0267	1019
NASAAM	3	2	36	07	084	07			80	04	05	3	02866	125333	14	2	3	2	0		2	580002866	2450	2458	0267	1001
TVA	3	2	36	07	084	07			79	11	07	3	79-1	20004	04	4	3	1	0	Y	7	LAKE CITY-TN				
TVA	3	2	36	07	084	07			79	11	07	3	79	20004	04	4	3	1	0	Y	3	LAKE CITY-TN				
TVA	3	2	36	07	084	07			79	05	16	3	79-2	12000	04	4	3	1	0	Y	4	LAKE CITY-TN				
NASAAM	3	2	36	07	084	07			78	10	25	3	02696	128000	14	2	3	2	5		6	578002696	1187	1191	0258	0097
NASAAM	3	2	36	07	084	07			78	10	25	3	02696	129000	14	2	3	2	0		3	578002696	1158	1158	0258	0068
USGS	2	2	36	07	084	07			76	04	05	3	VDUT	78000	20	4	3	1	0	Y					0058	0132
NASAMS	3	2	36	07	084	07			73	11	06	3	0260	23787	04	2	3	2	0		4	R0260001A	0008	0013	0360	0725
NASAMS	3	2	36	07	084	07			73	11	06	3	0260	23518	04	2	3	2	0		3	R0260001A	0020	0027	0360	0737
NASAMS	3	2	36	07	084	07			73	11	06	3	0260	23816	04	2	3	2	0		2	R0260001A	0038	0045	0360	0753
ASCS	1	2	36	07	084	07	47	001	73	10	19	3		20000	05	4	3	1	0	Y	8	03				
ASCS	1	2	36	07	084	07	47	013	73	10	19	3		20000	05	4	3	1	0	Y	2	04				
SCS	1	2	36	07	084	07	47	001	73	01		3	47001	38000	04	4	3	1	0	Y	8					
NASAJS	3	2	36	07	084	07			72	04	18	3	1970	64393	06	2	3	2	0		9	619700270	0131	0135	0558	1612
NASAJS	3	2	36	07	084	07			72	04	18	3	1970	119494	04	2	3	2	0			619700260	0062	0067	0558	1382
NASAJS	3	2	36	07	084	07			72	04	18	3	1970	119494	04	3	3	2	0			619700250	0062	0067	0558	1221
NASAJS	3	2	36	07	084	07			71	05	21	3	1660	119917	04	2	3	2	0		9	616600390	8975	8980	0680	1243
NASAJS	3	2	36	07	084	07			71	05	21	3	1660	120431	04	3	3	2	0			616600370	5974	5978	0680	1019
TVA	2	2	36	07	084	07			71	03	17	3	137NW	24000	04	4	3	1	0	Y		LAKE CITY TN				
ASCS	1	2	36	07	084	07	47	013	69	11	30	3	BSS	20000	05	4	3	1	0	Y	2	01				
NASAJS	3	2	36	07	084	07			69	08	25	3	1030	119689	04	2	3	2	6		2	61030001B	5544	5544	0406	0240
NASAJS	3	2	36	07	084	07			69	08	25	3	1030	115615	04	3	3	2	6		2	61030001A	5194	5194	0406	0113
ASCS	3	2	36	07	084	07			67			3	BTG-1	20000	05	4	3	1	0	Y	4	GREENE-TN				
TVA	3	2	36	07	084	07			62	03	29	3	137NW	24000	04	4	3	1	0	Y	3	LAKE CITY TN				
TVA	3	2	36	07	084	07			62	03	29	3	137NW	24000	04	4	3	1	0	Y	2	LAKE CITY TN				
TVA	3	2	36	07	084	07			62	03	29	3	137NW	24000	04	4	3	1	0	Y	2	LAKE CITY TN				
TVA	3	2	36	07	084	07			61	04	11	3	137SW	36000	08	4	5	1	0	Y	7	CLINTON TN				
ASCS	1	2	36	07	084	07	47	013	60	10	22	3	BSS	20000	05	4	3	1	0	Y	2	01				
ASCS	1	2	36	07	084	07	47	001	60	04	28	3	BSQ	20000	05	4	3	1	0	Y	8	01				
USA	3	2	36	07	084	07			56	08	09	3	550	60000		4		1	0			1 590940853				
USA	3	2	36	07	084	07			56	08	09	3	550	60000		4		1	0			1 590940851				
SCS	1	2	36	07	084	07	47	013	53	04		3	BSS	20000	05	4	3	1	0	Y	2					
SCS	1	2	36	07	084	07	47	001	53	00		3	BSQ	20000	05	4	3	1	0	Y	8					
TVA	2	2	36	07	084	07			52	05	07	3	137NW	43200	08	4	5	1	0	Y		LAKE CITY TN				
TVA	2	2	36	07	084	07			40	04		3	137NW	36000	08	4	5	1	0	Y		LAKE CITY TN				
NARA	1	2	36	07	084	07	47	013	39			3	BSS	20000	05	4	3	1	0		2	ASCS PROJECT				
TVA	3	2	36	07	084	07			34	01		3	137NW	15000	05	4	6	1	0	Y	6	LAKE CITY TN				
TVA	3	2	36	07	084	07			23			3	137NW	15000		4	6	1	0	Y	4	LAKE CITY TN				
NASAAM	3	2	36	07	084	15			88	08	26	3	03786	65000	06	2	3	2	0		7	588003786	6883	6886	0000	0000
NASAAM	3	2	36	07	084	15			88	08	26	3	03786	65000	06	2	3	2	2		6	588003786	6882	6882	0000	0000
NASAAM	3	2	36	07	084	15			88	08	26	3	03786	65000	06	2	3	2	0		2	588003786	6880	6881	0000	0000
TVA	2	2	36	07	084	15			85	04	10	3		12000	04	4	3	1	0	Y	2	2230-2232				
TVA	2	2	36	07	084	15			85	04	09	3		12000	04	4	3	1	0	Y	6	2227-2230				
TVA	2	2	36	07	084	15			85	04	09	3		12000	04	4	3	1	0	Y	5	2223-2229				
TVA	2	2	36	07	084	15			85	03	19	3		12000	04	4	3	1	0	Y	5	2223-2229				
USGS	3	2	36	07	084	15			84	05		3	RADCOR	0250000	20	4	9	3				CORBIN		W		

*** GRID A14 ***

ESIC

AERIAL PHOTOGRAPHY SUMMARY RECORD SYSTEM

DATE: 06/19/92

INDEX CROSS REFERENCE

AGENCY CODE	RPT TYP	Q/W	SE CORNER LAT DEG	LAT MIN	LONG DEG	LONG MIN	FIPS CODE ST	FIPS CODE CTY	DATE OF COVERAGE YR	MO	DAY	STA	AGENCY PROJECT CODE	IMAGE SCALE	FOCAL LENGT	FILM TYPE	FILM FMT	SENS CLAS	CLOUD COVER	CAM SPEC	QUAD COVER	REMARKS OR SCENE ID	FRAMES FROM	TO	CASSETTE NO.	FRAME
USGS	2	2	36	07	084	15			83	03	01	3	N3684	58000	20	2	3	1	0	Y						
USGS	2	2	36	07	084	15			82	04	01	3	N3684	80000	20	4	3	1	0	Y					0083	0157
ASCS	3	2	36	07	084	15			82	04		3	NHAP	58000	05	2	3	1	0	Y					0083	0057
TVA	3	2	36	07	084	15			81	10	03	3	129NE	20004	04	4	3	1	0	Y		HIGH ALT PRGM				
TVA	3	2	36	07	084	15			81	10	03	3	129NE	20004	04	4	3	1	0	Y	2	DUNCAN FLATS-TN				
TVA	3	2	36	07	084	15			80	11	06	3	80-1	20004	04	4	3	1	0	Y	2	DUNCAN FLATS-TN				
TVA	3	2	36	07	084	15			80	04	23	3	80-1	12000	04	4	3	1	0	Y	2	DUNCAN FLATS-TN				
TVA	3	2	36	07	084	15			80	04	23	3	80-2	12000	04	4	3	1	0	Y	4	DUNCAN FLATS-TN				
NASAAM	3	2	36	07	084	15			80	04	17	3	02867	125400	14	2	3	2	0		2	DUNCAN FLATS-TN				
NASAAM	3	2	36	07	084	15			80	04	17	3	02867	127000	14	2	3	2	0		6	580002867	2484	2488	0267	1019
NASAAM	3	2	36	07	084	15			80	04	05	3	02866	127000	14	2	3	2	1		4	580002867	2481	2483	0267	1016
TVA	2	2	36	07	084	15			79	11	07	3	79	20004	04	4	3	1	0	Y	5	580002866	2459	2461	0267	1010
TVA	3	2	36	07	084	15			79	06	27	3	79	12000	04	4	3	1	0	Y		DUCAN FLATS-TN				
TVA	3	2	36	07	084	15			79	03	19	3	79-2	20004	04	4	3	1	0	Y	7	DUNCAN FLATS-TN				
TVA	2	2	36	07	084	15			77	10	17	3	77	20004	04	4	3	1	0	Y	2	DUNCAN FLATS-TN				
TVA	3	2	36	07	084	15			76	10	10	3	129NE	20000	04	4	3	1	0	Y		DUCAN FLATS-TN				
USGS	2	2	36	07	084	15			76	04	05	3	VDUT	78000	20	4	3	1	0	Y	6	DUNCAN-FLATS-TN				
ASCS	1	2	36	07	084	15	47	001	73	10	19	3		20000	05	4	3	1	0	Y					0058	0132
ASCS	1	2	36	07	084	15	47	013	73	10	19	3		20000	05	4	3	1	0	Y	6	03				
SCS	1	2	36	07	084	15	47	001	73	01		3	47001	38000	04	4	3	1	0	Y	3	04				
NASAJS	3	2	36	07	084	15			72	04	18	3	1970	64393	06	2	3	2	0		6					
NASAJS	3	2	36	07	084	15			72	04	18	3	1970	62469	06	2	3	2	0		7	619700270	0131	0135	0558	1612
NASAJS	3	2	36	07	084	15			72	04	18	3	1970	119494	04	2	3	2	0		7	619700270	0126	0130	0558	1607
NASAJS	3	2	36	07	084	15			72	04	18	3	1970	119494	04	3	3	2	0			619700260	0062	0067	0558	1382
NASAJS	3	2	36	07	084	15			71	05	21	3	1660	119917	04	2	3	2	0			619700250	0062	0067	0558	1221
NASAJS	3	2	36	07	084	15			71	05	21	3	1660	120431	04	3	3	2	0			616600390	8975	8980	0680	1243
TVA	3	2	36	07	084	15			71	03	17	3	129NE	20000	04	4	3	1	0	Y		616600370	5974	5978	0680	1019
ASCS	1	2	36	07	084	15	47	013	69	11	30	3	BSS	20000	05	4	3	1	0	Y	9	DUNCAN-FLATS TN				
TVA	3	2	36	07	084	15			69	11	06	3	129NE	20000	04	4	3	1	0	Y	3	01				
TVA	3	2	36	07	084	15			69	11	06	3	129NE	20000	04	4	3	1	0	Y	3	DUNCAN-FLATS TN				
TVA	3	2	36	07	084	15			67	10	01	3	129NE	20000	04	4	3	1	0	Y	3	DUNCAN-FLATS TN				
TVA	3	2	36	07	084	15			66	12	20	3	129NE	20000	04	4	3	1	0	Y	3	DUNCAN-FLATS TN				
ASCS	1	2	36	07	084	15	47	013	60	10	22	3	BSS	20000	05	4	3	1	0	Y	3	DUNCAN-FLATS TN				
ASCS	1	2	36	07	084	15	47	001	60	04	28	3	BSQ	20000	05	4	3	1	0	Y	3	01				
USA	3	2	36	07	084	15			56	08	09	3	550	60000		4		1	0		6	01				
USA	3	2	36	07	084	15			56	08	09	3	550	60000		4		1	0			1 590940851				
USA	3	2	36	07	084	15			53	10	23	3	001	60000		4		1	0			1 590940853				
SCS	1	2	36	07	084	15	47	013	53	04		3	BSS	20000	05	4	3	1	0	Y		1 080920755				
SCS	1	2	36	07	084	15	47	001	53	00		3	BSQ	20000	05	4	3	1	0	Y	3					
TVA	3	2	36	07	084	15			41	05		3	129NE	36000	08	4	5	1	0	Y	6					
NARA	1	2	36	07	084	15	47	013	39			3	BSS	20000	05	4	3	1	0		4	DUNCAN-FLATS TN				
NASAAM	3	2	36	07	084	22			88	08	26	3	03786	65000	06	2	3	2	0		3	ASCS PROJECT				
TVA	2	2	36	07	084	22			85	04	10	3		12000	04	4	3	1	0	Y	7	588003786	6883	6886	0000	0000
TVA	2	2	36	07	084	22			85	04	09	3		12000	04	4	3	1	0	Y	2	2230-2232				
TVA	2	2	36	07	084	22			85	04	09	3		12000	04	4	3	1	0	Y	6	2227-2230				
TVA	2	2	36	07	084	22			85	03	19	3		12000	04	4	3	1	0	Y	5	2223-2229				
USGS	3	2	36	07	084	22			84	05		3	RADCOR02	50000	20	4	9	3			5	2223-2229				
TVA	2	2	36	07	084	22			83	09	25	3		12000	04	4	3	1	0	Y		CORBIN		W		
TVA	2	2	36	07	084	22			83	03	07	3	129-NW	24000	04	4	3	1	0	Y		2119-182-190				
TVA	2	2	36	07	084	22			83	03	07	3	129-NW	24000	04	4	3	1	0	Y	2					

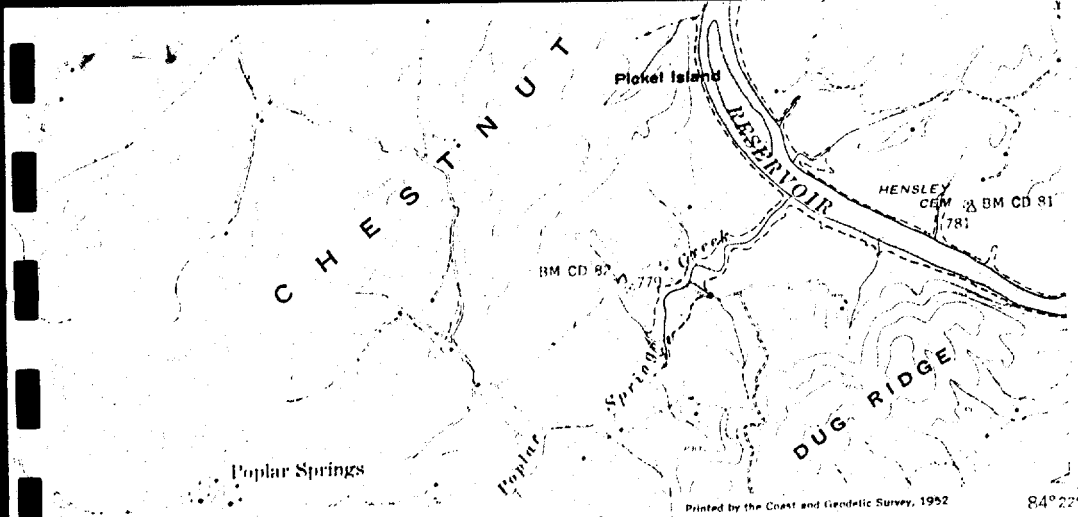

USGS
HISTORICAL FILE
TOPOGRAPHIC DIVISION

U. S. G. S.
FILE COPY
Inspection and Filing

ELVERTON, TENN.
130-NW
1941
N3552.5-W8422.5/7.5

ROLL NUMBER
069

FRAME NUMBER
122

*** GRID C07 ***

ESIC

AERIAL PHOTOGRAPHY SUMMARY RECORD SYSTEM

DATE: 06/19/92

INDEX CROSS REFERENCE

AGENCY CODE	RPT TYP	Q/W	SE CORNER LAT DEG	LAT MIN	LONG DEG	LONG MIN	FIPS CODE ST	CTY	DATE OF COVERAGE YR	MO	DAY	STA	AGENCY PROJECT CODE	IMAGE SCALE	FOCAL LENGT	FILM TYPE	FILM FMT	SENS CLAS	CLOUD COVER	CAM SPEC	QUAD COVER	REMARKS OR SCENE ID	FRAMES FROM	TO	CASSETTE NO.	FRAME
NASAJS	3	2	35	52	084	15			69	08	25	3	1030	115065	04	3	3	2	6		2	61030001A	5192	5193	0406	0111
NASAJS	3	2	35	52	084	15			69	08	25	3	1030	117669	04	2	3	2	5			61030001B	5545	5548	0406	0241
TVA	3	2	35	52	084	15			69	03	16	3	130NE	24000	04	4	3	1	0	Y	6	BETHEL VALLEY T				
TVA	2	2	35	52	084	15			67	03	08	3	130NE	24000	04	4	3	1	0	Y		BETHEL VALLEY T				
ASCS	3	2	35	52	084	15			67			3	ANS-2	20000	05	4	3	1	0	Y	8	COCKE-TN				
TVA	3	2	35	52	084	15			63	05	16	3	130NE	24000	04	4	3	1	0	Y	4	BETHEL VALLEY T				
ASCS	1	2	35	52	084	15	47	145	61	10	18	3	AOA	20000	05	4	3	1	0	Y	6	03				
ASCS	1	2	35	52	084	15	47	001	60	04	28	3	BSQ	20000	05	4	3	1	0	Y	2	01				
ASCS	3	2	35	52	084	15			60			3	ANS-1	20000	05	4	3	1	0	Y	8	COCKE-TN				
TVA	3	2	35	52	084	15			56	03	20	3	130NE	18000	08	4	5	1	0	Y	5	BETHEL VALLEY T				
USA	3	2	35	52	084	15			53	10	23	3	001	60000		4		1	0			1 080920755				
SCS	1	2	35	52	084	15	47	145	53	06		3	AOA	20000	05	4	3	1	0	Y	6					
SCS	1	2	35	52	084	15	47	001	53	00		3	BSQ	20000	05	4	3	1	0	Y	2					
TVA	3	2	35	52	084	15			52	09	04	3	130NE	18000	08	4	5	1	0	Y	3	BETHEL VALLEY T				
TVA	2	2	35	52	084	15			52	05	01	3	130NE	43200	08	4	5	1	0	Y		BETHEL VALLEY T				
TVA	2	2	35	52	084	15			39	12		3	130NE	36000	08	4	5	1	0	Y		BETHEL VALLEY T				
TVA	2	2	35	52	084	15			35	07		3	130NE	15000	05	4	6	1	0	Y		BETHEL VALLEY T				
TVA	2	2	35	52	084	15			26			3	130NE	15000		4	6	1	0	Y		BETHEL VALLEY T				
USGS	2	2	35	52	084	22			89	11	08	3	VDUT	78000	20	4	3	1	0	Y					0058	0156
NASAAM	3	2	35	52	084	22			88	08	26	3	03786	65000	06	2	3	2	0		2	588003786	6867	6876	0000	0000
TVA	2	2	35	52	084	22	47		87	03	26	3	OAKRIGO	24000	04	3	3	1	0	Y		2334-001-083				
TVA	2	2	35	52	084	22	47		87	03	26	3	OAKRIGO	24000	04	4	3	1	0	Y		2333-060-157				
TVA	2	2	35	52	084	22			85	03	19	3		12000	04	4	3	1	0	Y	6	2204-2220				
TVA	2	2	35	52	084	22			85	03	19	3		12000	04	4	3	1	0	Y	2	2219-2220-2221				
TVA	2	2	35	52	084	22			85	02	21	3		12000	04	4	3	1	0	Y	6	2204-2220				
TVA	2	2	35	52	084	22			84	11	13	3		12000	04	4	3	1	0	Y	6	2204-2220				
TVA	2	2	35	52	084	22			84	11	13	3		12000	04	4	3	1	0	Y	5	2202-2203-2204				
TVA	2	2	35	52	084	22			84	11	07	3		12000	04	4	3	1	0	Y	2	2197-2201-2202				
TVA	2	2	35	52	084	22			84	10	04	3		12000	04	4	3	1	0	Y	2	2197-2201-2202				
USGS	3	2	35	52	084	22			84	05		3	RADCHAO	250000	20	4	9	3				CHATTANOOGA W				
TVA	2	2	35	52	084	22			84	04	26	3		36000	04	3	3	1	0	Y	7	2157-001-024				
TVA	2	2	35	52	084	22			84	03	07	3		24000	04	3	3	1	0	Y	7	2141-128-179				
TVA	2	2	35	52	084	22			83	11	05	3		12000	04	4	3	1	0	Y	2	2136-001-011				
TVA	2	2	35	52	084	22			83	11	05	3		6000	04	4	3	1	0	Y	2	2136-012-064				
TVA	2	2	35	52	084	22			83	10	27	3		10000	04	4	3	1	0	Y	2	2135-212-213				
TVA	2	2	35	52	084	22			83	10	27	3		6000	04	4	3	1	0	Y	2	2135-214-221				
TVA	2	2	35	52	084	22			83	10	27	3		3000	04	4	3	1	0	Y	2	2135-222-233				
TVA	2	2	35	52	084	22			83	09	27	3		12000	04	4	3	1	0	Y	2	2121-012-016				
TVA	2	2	35	52	084	22			83	09	27	3		10000	04	4	3	1	0	Y	2	2121-007-011				
TVA	2	2	35	52	084	22			83	09	27	3		6000	04	4	3	1	0	Y	2	2121-001-006				
TVA	2	2	35	52	084	22			83	08	30	3		12000	04	4	3	1	0	Y	2	2105-010-012				
TVA	2	2	35	52	084	22			83	08	30	3		10000	04	4	3	1	0	Y	2	2105-013-015				
TVA	2	2	35	52	084	22			83	08	30	3		3000	04	4	3	1	0	Y	2	2105-016-018				
USGS	2	2	35	52	084	22			83	03	01	3	N3584	58000	20	2	3	1	0	Y					0083	0173
USGS	2	2	35	52	084	22			82	04	01	3	N3584	80000	20	4	3	1	0	Y					0083	0073
ASCS	3	2	35	52	084	22			82	04		3	NHAP	58000	05	2	3	1	0	Y		HIGH ALT PRGM				
TVA	2	2	35	52	084	22			82	02	20	3	130NW	24000	04	4	3	1	0	Y	2					
TVA	2	2	35	52	084	22			82	02	20	3	130NW	21600	04	4	3	1	0	Y	2					
NASAAM	3	2	35	52	084	22			80	04	05	3	02866	124750	14	2	3	2	1		8	580002866	2398	2401	0267	0949
NASAAM	3	2	35	52	084	22			80	04	05	3	02866	125333	14	2	3	2	0		5	580002866	2450	2458	0267	1001

B-132 x 66 10-8

ESIC

AERIAL PHOTOGRAPHY SUMMARY RECORD SYSTEM

INDEX CROSS REFERENCE

DATE: 06/19/92

AGENCY CODE	RPT TYP	Q/W	SE CORNER LAT DEG	LAT MIN	LONG DEG	LONG MIN	FIPS CODE ST	CTY	DATE OF COVERAGE YR	MO	DAY	STA	AGENCY PROJECT CODE	IMAGE SCALE	FOCAL LENGT	FILM TYPE	FILM FMT	SENS CLAS	CLOUD COVER	CAM SPEC	QUAD COVER	REMARKS OR SCENE ID	FRAMES FROM	TO	CASSETTE NO.	FRAME
NASAAM	3	2	35	52	084	22			80	04	05	3	02866	125400	14	2	3	2	1			580002866	2402	2406	0267	0953
TVA	3	2	35	52	084	22			80	03	18	3	80	21600	04	4	3	1	0	Y	2	ELVERTON-TN				
TVA	3	2	35	52	084	22			79	11	07	3	79	20004	04	4	3	1	0	Y	2	ELVERTON-TN				
TVA	3	2	35	52	084	22			79	05	01	3	79	12000	04	4	3	1	0	Y	3	ELVERTON-TN				
TVA	3	2	35	52	084	22			79	04	29	3	79-2	24000	04	4	3	1	0	Y	4	ELVERTON-TN				
TVA	3	2	35	52	084	22			79	04	29	3	79-1	24000	04	4	3	1	0	Y	2	ELVERTON-TN				
TVA	3	2	35	52	084	22			79	03	05	3	79-2	12000	04	4	3	1	0	Y	4	ELVERTON-TN				
TVA	3	2	35	52	084	22			79	03	05	3	79	21600	04	4	3	1	0	Y	3	ELVERTON-TN				
TVA	3	2	35	52	084	22			79	03	05	3	79-1	12000	04	4	3	1	0	Y	2	ELVERTON-TN				
TVA	2	2	35	52	084	22			76	03	28	3	130NW	24000	04	4	3	1	0	Y	7	ELVERTON TN				
NASAMS	3	2	35	52	084	22			74	04	19	3	130NW	31680	04	4	3	1	0	Y		ELVERTON TN				
NASAMS	3	2	35	52	084	22			74	03	22	3	0260	23560	04	2	3	2	0		4	R0260001C	0808	0810	0361	0221
NASAMS	3	2	35	52	084	22			74	03	22	3	0260	23196	04	2	3	2	0		4	R0260001C	0811	0817	0361	0224
NASAMS	3	2	35	52	084	22			74	03	22	3	0260	23726	04	2	3	2	0		3	R0260001C	0819	0827	0361	0232
ASCS	1	2	35	52	084	22	47	145	73	05	18	3	0260	23206	04	2	3	2	0		2	R0260001C	0818	0818	0361	0231
NASAJS	3	2	35	52	084	22			72	04	18	3		20000	05	4	3	1	0	Y	9	04				
NASAJS	3	2	35	52	084	22			72	04	18	3	1970	121131	04	3	3	2	0		7	619700250	0100	0103	0558	1259
NASAJS	3	2	35	52	084	22			72	04	18	3	1970	121131	04	2	3	2	0		7	619700260	0100	0103	0558	1420
NASAJS	3	2	35	52	084	22			72	04	18	3	1970	122043	04	3	3	2	0		5	619700250	0096	0099	0558	1255
NASAJS	3	2	35	52	084	22			72	04	18	3	1970	122043	04	2	3	2	0		5	619700260	0096	0099	0558	1416
NASAJS	3	2	35	52	084	22			72	04	18	3	1970	121276	04	3	3	2	0		3	619700250	0106	0109	0558	1265
NASAJS	3	2	35	52	084	22			72	04	18	3	1970	63394	06	2	3	2	0		3	619700270	0199	0216	0558	1680
NASAJS	3	2	35	52	084	22			72	04	18	3	1970	121276	04	2	3	2	0		3	619700260	0106	0109	0558	1426
NASAJS	3	2	35	52	084	22			72	04	18	3	1970	62725	06	2	3	2	0		3	619700270	0218	0228	0558	1699
NASAJS	3	2	35	52	084	22			71	05	21	3	1970	63714	06	2	3	2	0		2	619700270	0229	0238	0558	1710
NASAJS	3	2	35	52	084	22			71	05	21	3	1660	119917	04	2	3	2	0			616600390	8975	8980	0680	1243
NASAJS	3	2	35	52	084	22			69	08	25	3	1660	120431	04	3	3	2	0			616600370	5974	5978	0680	1019
NASAJS	3	2	35	52	084	22			69	08	25	3	1030	117669	04	2	3	2	5		8	61030001B	5545	5548	0406	0241
TVA	3	2	35	52	084	22			69	08	25	3	1030	117045	04	3	3	2	5		7	61030001A	5195	5197	0406	0114
TVA	2	2	35	52	084	22			69	03	16	3	1030	61091	06	2	3	2	4		2	61030002C	0132	0134	0406	0345
ASCS	1	2	35	52	084	22	47	145	67	03	08	3	130NW	24000	04	4	3	1	0	Y	5	ELVERTON TN				
USA	3	2	35	52	084	22			61	10	18	3	130NW	24000	04	4	3	1	0	Y		ELVERTON TN				
SCS	1	2	35	52	084	22	47	145	53	10	23	3	A0A	20000	05	4	3	1	0	Y	9	03				
TVA	2	2	35	52	084	22			53	06		3	001	60000		4		1	0			1 080920755				
TVA	3	2	35	52	084	22			52	05	01	3	A0A	20000	05	4	3	1	0	Y	9					
TVA	2	2	35	52	084	22			49	09	23	3	130NW	43200	08	4	5	1	0	Y		ELVERTON TN				
TVA	2	2	35	52	084	22			39	11		3	130NW	15000	08	4	5	1	0	Y	3	ELVERTON TN				
TVA	2	2	35	52	084	22			35	07		3	130NW	36000	08	4	5	1	0	Y		ELVERTON TN				
NASAAM	3	2	35	52	084	22			26			3	130NW	15000	05	4	6	1	0	Y		ELVERTON TN				
TVA	2	2	35	52	084	30			88	08	26	3	130NW	15000		4	6	1	0	Y		ELVERTON TN				
TVA	2	2	35	52	084	30	47		87	10	05	3	03786	65000	06	2	3	2	0		2	588003786	6867	6876	0000	0000
TVA	2	2	35	52	084	30	47		87	09	27	3	WTBRML00	12000	04	3	3	1	0	Y	2	2346-47-56				
TVA	2	2	35	52	084	30			85	03	19	3	KNSPAP00	12000		4	3	1	0	Y	2	2344-061-069				
TVA	2	2	35	52	084	30			85	03	19	3		12000	04	4	3	1	0	Y	6	2204-2220				
TVA	2	2	35	52	084	30			85	02	21	3		12000	04	4	3	1	0	Y	2	2219-2220-2221				
TVA	2	2	35	52	084	30			84	11	13	3		12000	04	4	3	1	0	Y	6	2204-2220				
TVA	2	2	35	52	084	30			84	11	13	3		12000	04	4	3	1	0	Y	6	2204-2220				
TVA	2	2	35	52	084	30			84	11	07	3		12000	04	4	3	1	0	Y	5	2202-2203-2204				
TVA	2	2	35	52	084	30			84	10	04	3		12000	04	4	3	1	0	Y	2	2197-2201-2202				
																					2	2197-2201-2202				

EARTH SCIENCE INFORMATION OFFICE
MAP AND CHART INFORMATION SYSTEM
NATIONAL MAP NAME REPORT

PUBLISHED NAME	STATES	PSD	MCIS I.D.	SCALE	ED/KD/NO.	PUB DATE	REV DATE	SUR. DATE	PROD	ROLL FRAME
CAMILLUS (SOUTH) URBAN AREA MAP	NY	251	NY021430007615	9600	3/0/ 1	1978			NYDOT	/
CAMILLUS QUADRANGLE	NY	281	NY021430007615	24000	3/R/ 0	1978			NYDOT	/
CAMILLUS WETLANDS	NY	247	430007615 24	24000	3/0/ 1	APR 1981			USFWL	423/343
CAMINADA PASS	LA	724	29070900021G	24000	1/R/ 0	MAY 1980	1978	1957	USNOS	305/209
CAMINO	CA	562	383012030211	62500	1/P/ 0	JAN 1971		1952	USGS	033/439
CAMINO	CA	562	383012030211	62500	1/P/ 0	MAR 1964		1952	USGS	033/440
CAMINO	CA	562	383012030211	62500	1/P/ 0	NOV 1958		1952	USGS	033/441
CAMINO	CA	724	383712037211	24000	1/R/ 0	SEP 1977	1973	1952	USGS	199/167
CAMINO	CA	724	383712037211	24000	1/R/ 0	JUN 1973		1952	USGS	199/168
CAMINO	CA	724	383712037211	24000	1/R/ 0	APR 1961		1952	USGS	033/437
CAMINO	CA	724	383712037211	24000	1/R/ 0	JUL 1954		1952	USGS	033/438
CAMINO	CA	724	383712037727F	24000	7/0/ 0	1978			USFS	/
CAMINO	CA	724	383712037271A	24000	7/0/ 0	AUG 1978			USGS	/
CAMMAK CAMP	NM	724	352210307211	24000	1/0/ 0	NOV 1971		1968	USGS	119/245
CAMMAL		281	PA009081002-	21120	/R/ 0				PADOT	/
CAMMAL	PA	724	412207722211	24000	1/R/ 0	AUG 1973	1973	1965	USGS	242/096
CAMMAL	PA	724	412207722211	24000	1/R/ 0	JUL 1967		1965	USGS	177/404
CAMMAL	PA	724	412207722271A	24000	7/0/ 0	JAN 1981			USGS	/
CAMMAL FLOOD PRONE AREAS	PA	318	41220772221197300 0Y	24000	1/0/ 0	1973		1965	USGS	359/358
CAMMELTON	IN KY	724	375208637211	24000	1/R/ 0	AUG 1964	1953	1953	USGS	024/183
CAMMELTON	IN KY	724	375208637211	24000	1/R/ 0	JAN 1955	1953	1953	USGS	024/184
CAMMERMAN WASH	AZ	724	332211037211	24000	1/0/ 0	SEP 1968		1966	USGS	129/268
CAMMERMAN WASH	AZ	724	332211037271A	24000	7/0/ 0	1973			USGS	/
CAMP	AR MO	724	362209137211	24000	1/P/ 0	MAR 1975		1962	USGS	198/077
CAMP	AR MO	724	362209137211	24000	1/P/ 0	NOV 1963		1962	USGS	084/161
CAMP	AR	724	362209137271A	24000	7/A/ 0	1979			USGS	/
CAMP ATTERBURY	IN	346	391008555	50000	3/ / 0			1943	USDMA	/
CAMP AUSTIN	TN	724	36000843021T	24000	1/R/ 0	SEP 1980	1976	1952	USTVA	308/151
CAMP AUSTIN	TN	724	36000843021T	24000	1/R/ 0	AUG 1974	1967	1946	USTVA	248/054
CAMP AUSTIN	TN	724	36000843021T	24000	1/R/ 0	JUL 1955	1952	1946	USTVA	068/286
CAMP AUSTIN	TN	724	36000843021T	24000	1/R/ 0	1946		1943	USTVA	068/287
CAMP AUSTIN	TN	724	360008430211	24000	1/P/ 0	OCT 1969	1952	1946	USGS	068/285
CAMP AUSTIN	TN	724	360008430211	24000	1/P/ 0			1935	USGS	068/288
CAMP BALDY	CA	M	341211736211	24000	1/0/ 0	JUN 1945		1934	USGS	033/442
CAMP BALDY	CA	M	341211736211	24000	1/0/ 0	MAY 1940		1934	USGS	033/443
CAMP BALDY	CA	M	341211736211	24000	1/0/ 0			1934	USGS	033/444
CAMP BALDY	CA	X24	34121173621196000 1	24000	1/ / 0	1960		1934	USGS	/
CAMP BEAUREGARD	LA	346	312009214	20000	1/ / 0	1959		1936	USDMA	/
CAMP BEAUREGARD	LA	346	31200921421193204 0E	20000	1/0/ 0	APR 1932			USCE	340/006
CAMP BONITA	CA	M	341211742211	24000	1/P/ 0	NOV 1955		1934	USGS	033/447
CAMP BONITA	CA	M	341211742211	24000	1/P/ 0	FEB 1945		1934	USGS	033/448
CAMP BONITA	CA	M	341211742211	24000	1/P/ 0	MAY 1940		1934	USGS	033/449
CAMP BONITA	CA	M	341211742211	24000	1/P/ 0			1934	USGS	033/450
CAMP BONITA	CA	X24	34121174221196000 1	24000	1/ / 0	1960		1934	USGS	/
CAMP BRAGG,SHEET NO.5	NC	346	350507910211919 00AE	10000	1/A/ 0	1919		1919	USCE	340/016
CAMP BRAGG,SHEET NO.6	NC	346	350207912211919 00AE	10000	1/A/ 0	1919		1919	USCE	340/018
CAMP BRAGG,SHEET NO.7	NC	346	350607917211919 00AE	10000	1/A/ 0	1919		1919	USCE	340/020
CAMP BRAGG,SHEET NO.8	NC	346	350207918211919 00AE	10000	1/A/ 0	1919		1919	USCE	340/022
CAMP BRAGG,SHEET 1	NC	346	350107913210000 00AE	20000	1/A/ 0	1919		1919	USCE	340/024
CAMP BRAGG,SHEET 2	NC	346	345907906210000 00AE	20000	1/A/ 0	1919		1919	USCE	340/025
CAMP BRAGG,SHEET 3	NC	346	355807857210000 00AE	20000	1/A/ 0	1919		1919	USCE	340/026
CAMP BRANCH	TX	724	320009752211	24000	1/0/ 0	OCT 1968		1966	USGS	002/167
CAMP BULLIS	TX	724	29370983021D	24000	1/R/ 0	JUN 1975	1973	1953	USDMA	218/265

*** GRID K10 ***

ESIC

AERIAL PHOTOGRAPHY SUMMARY RECORD SYSTEM

DATE: 06/19/92

INDEX CROSS REFERENCE

AGENCY CODE	RPT TYP	Q/W	SE CORNER LAT DEG	LAT MIN	LONG DEG	LONG MIN	FIPS CODE ST	CTY	DATE OF COVERAGE YR	MO	DAY	STA	AGENCY PROJECT CODE	IMAGE SCALE	FOCAL LENGT	FILM TYPE	FILM FMT	SENS CLAS	CLOUD COVER	CAM SPEC	QUAD COVER	REMARKS OR SCENE ID	FRAMES FROM	TO	CASSETTE NO.	FRAME
TVA	3	2	36	00	084	22			66	04	10	3	128SW	20000	04	4	3	1	0	Y	3	FORK-MOUNTAIN-T				
TVA	3	2	36	00	084	22			66	03	28	3	129NW	20000	04	4	3	1	0	Y	3	FORK-MOUNTAIN-T				
ASCS	1	2	36	00	084	22	47	129	64	09	25	3	BTB	20000	05	4	3	1	0	Y	8	05				
ASCS	1	2	36	00	084	22	47	129	59	10	18	3	BTB	20000	05	4	3	1	0	Y	8	04				
USA	3	2	36	00	084	22			56	08	09	3	550	60000		4		1	0			1 590940851				
USA	3	2	36	00	084	22			56	08	09	3	550	60000		4		1	0			1 590940853				
USA	3	2	36	00	084	22			53	10	23	3	001	60000		4		1	0			1 080920755				
SCS	1	2	36	00	084	22	47	129	53	09		3	BTB	20000	05	4	3	1	0	Y	8					
TVA	2	2	36	00	084	22			52	05	07	3	129SW	43200	08	4	5	1	0	Y		PETROS TN				
TVA	3	2	36	00	084	22			42	02		3	128SW	36000	04	4	5	1	0	Y	2	FORK-MOUNTAIN-T				
TVA	3	2	36	00	084	22			41	04		3	128SW	36000	04	4	5	1	0	Y	2	FORK-MOUNTAIN-T				
TVA	3	2	36	00	084	22			40	04		3	129NW	36000	04	4	5	1	0	Y	3	FORK-MOUNTAIN-T				
TVA	2	2	36	00	084	22			40	04		3	129SW	36000	08	4	5	1	0	Y		PETROS TN				
NARA	1	2	36	00	084	22	47	129	39			3	BTB	20000	05	4	3	1	0		8	ASCS PROJECT				
TVA	3	2	36	00	084	22			26			3	129SW	15000		4	6	1	0	Y	7	PETROS TN				
TVA	3	2	36	00	084	22			26			3	129NW	15000		4	6	1	0	Y	3	FORK-MOUNTAIN-T				
NASAAM	3	2	36	00	084	30			88	08	26	3	03786	65000	06	2	3	2	0		5	588003786 6883 6886 0000 0000				
NASAAM	3	2	36	00	084	30			88	08	26	3	03786	65000	06	2	3	2	2		5	588003786 6887 6888 0000 0000				
TVA	2	2	36	00	084	30	47		87	03	04	3	MSGTTL00	12000	04	4	3	1	0	Y	2	2328-117-122				
TVA	2	2	36	00	084	30			85	05	26	3		12000	04	4	3	1	0	Y	2	2235				
TVA	2	2	36	00	084	30			85	04	09	3		12000	04	4	3	1	0	Y	2	2223-2229				
TVA	2	2	36	00	084	30			85	03	19	3		12000	04	4	3	1	0	Y	6	2221-2222-2223				
TVA	2	2	36	00	084	30			85	03	19	3		12000	04	4	3	1	0	Y	5	2219-2220-2221				
TVA	2	2	36	00	084	30			85	03	19	3		12000	04	4	3	1	0	Y	2	2204-2220				
TVA	2	2	36	00	084	30			85	03	19	3		12000	04	4	3	1	0	Y	2	2223-2229				
TVA	2	2	36	00	084	30			85	02	21	3		12000	04	4	3	1	0	Y	2	2204-2220				
TVA	2	2	36	00	084	30			84	11	13	3		12000	04	4	3	1	0	Y	2	2204-2220				
USGS	3	2	36	00	084	30			84	05		3	RADCOR02	50000	20	4	9	3	.			CORBIN		W		
USGS	2	2	36	00	084	30			83	03	01	3	N3684	58000	20	2	3	1	0	Y					0083	0157
USGS	2	2	36	00	084	30			82	04	01	3	N3684	80000	20	4	3	1	0	Y					0083	0057
ASCS	3	2	36	00	084	30			82	04		3	NHAP	58000	05	2	3	1	0	Y		HIGH ALT PRGM				
TVA	3	2	36	00	084	30			81	10	03	3	122SE	20004	04	4	3	1	0	Y	7	CAMP AUSTIN-TN-				
TVA	2	2	36	00	084	30			80	11	06	3	80	20004	04	4	3	1	0	Y		CAMP AUSTIN-TN				
ASCS	1	2	36	00	084	30	47	129	80	04	30	3		40000	04	4	3	1	0	Y		31-78-11				
NASAAM	3	2	36	00	084	30			80	04	05	3	02866	125333	14	2	3	2	0			580002866 2450 2458 0267 1001				
TVA	3	2	36	00	084	30			79	11	07	3	79-3	20004	04	4	3	1	0	Y	4	CAMP AUSTIN-TN				
TVA	3	2	36	00	084	30			79	11	07	3	79-2	20004	04	4	3	1	0	Y	3	CAMP AUSTIN-TN				
TVA	3	2	36	00	084	30			79	11	07	3	79-1	20004	04	4	3	1	0	Y	3	GOBEY-TN				
TVA	2	2	36	00	084	30			79	06	27	3	79	12000	04	4	3	1	0	Y		CAMP AUSTIN-TN				
TVA	2	2	36	00	084	30			79	04	29	3	79	24000	04	4	3	1	0	Y		CAMP AUSTIN-TN				
TVA	2	2	36	00	084	30			79	03	19	3	79	20004	04	4	3	1	0	Y		CAMP AUSTIN-TN				
TVA	3	2	36	00	084	30			77	10	17	3	122SE	20004	04	4	3	1	0	Y	4	CAMP AUSTIN TN				
TVA	3	2	36	00	084	30			77	10	17	3	122SE	20004	04	4	3	1	0	Y	3	CAMP AUSTIN TN				
TVA	3	2	36	00	084	30			77	10	17	3	122NE	20004	04	4	3	1	0	Y	2	GOBEY TN				
TVA	3	2	36	00	084	30			76	10	18	3	122SE	20004	04	4	3	1	0	Y	2	CAMP AUSTIN TN				
USGS	2	2	36	00	084	30			76	04	05	3	VDUT	78000	20	4	3	1	0	Y					0058	0144
TVA	3	2	36	00	084	30			75	11	17	3	122SE	20004	04	4	3	1	0	Y	3	CAMP AUSTIN TN				
TVA	3	2	36	00	084	30			75	11	17	3	122SE	20004	04	4	3	1	0	Y	2	CAMP AUSTIN TN				
TVA	3	2	36	00	084	30			74	10	02	3	122SE	20004	04	4	3	1	0	Y	3	CAMP AUSTIN TN				
TVA	3	2	36	00	084	30			74	10	02	3	122SE	20004	04	4	3	1	0	Y	2	CAMP AUSTIN TN				

B-132 X 86 1D-8

ESIC

AERIAL PHOTOGRAPHY SUMMARY RECORD SYSTEM

INDEX CROSS REFERENCE

DATE: 06/19/92

AGENCY CODE	RPT TYP	Q/W	SE CORNER LAT DEG	LAT MIN	LONG DEG	LONG MIN	FIPS CODE ST	CTY	DATE OF COVERAGE YR	MO	DAY	STA	AGENCY PROJECT CODE	IMAGE SCALE	FOCAL LENGT	FILM TYPE	FILM FMT	SENS CLAS	CLOUD COVER	CAM SPEC	QUAD COVER	REMARKS OR SCENE ID	FRAMES FROM	TO	CASSETTE NO.	FRAME
TVA	3	2	36	00	084	30			72	10	15	3	122SE	20004	04	4	3	1	0	Y	2	CAMP AUSTIN TN				
NASAJS	3	2	36	00	084	30			72	04	18	3	1970	117507	04	2	3	2	0		5	619700260	0058	0061	0558	1378
NASAJS	3	2	36	00	084	30			72	04	18	3	1970	117507	04	3	3	2	0		5	619700250	0058	0061	0558	1217
NASAJS	3	2	36	00	084	30			72	04	18	3	1970	62469	06	2	3	2	0		3	619700270	0126	0130	0558	1607
NASAJS	3	2	36	00	084	30			72	04	18	3	1970	119494	04	2	3	2	0		2	619700260	0062	0067	0558	1382
NASAJS	3	2	36	00	084	30			72	04	18	3	1970	119494	04	3	3	2	0		2	619700250	0062	0067	0558	1221
NASAJS	3	2	36	00	084	30			72	04	18	3	1970	121131	04	2	3	2	0			619700260	0100	0103	0558	1420
NASAJS	3	2	36	00	084	30			72	04	18	3	1970	121131	04	3	3	2	0			619700250	0100	0103	0558	1259
NASAJS	3	2	36	00	084	30			71	05	21	3	1660	119917	04	2	3	2	0		5	616600390	8975	8980	0680	1243
NASAJS	3	2	36	00	084	30			71	05	21	3	1660	120431	04	3	3	2	0		4	616600370	5974	5978	0680	1019
ASCS	1	2	36	00	084	30	47	129	70	11	07	3	BTB	20000	05	4	3	1	0	Y		04				
TVA	3	2	36	00	084	30			70	10	17	3	122SE	20004	04	4	3	1	0	Y	2	CAMP AUSTIN TN				
TVA	3	2	36	00	084	30			70	10	17	3	122SE	20004	04	4	3	1	0	Y	2	CAMP AUSTIN TN				
TVA	3	2	36	00	084	30			67	09	30	3	122SE	20004	04	4	3	1	0	Y	2	CAMP AUSTIN TN				
ASCS	1	2	36	00	084	30	47	129	66	04	10	3	122SE	24000	04	4	3	1	0	Y	4	CAMP AUSTIN TN				
ASCS	1	2	36	00	084	30	47	129	64	09	25	3	BTB	20000	05	4	3	1	0	Y		05				
USA	3	2	36	00	084	30			59	10	18	3	BTB	20000	05	4	3	1	0	Y		04				
SCS	1	2	36	00	084	30	47	129	53	10	23	3	001	60000		4		1	0			1 080920755				
TVA	2	2	36	00	084	30			53	09		3	BTB	20000	05	4	3	1	0	Y						
TVA	3	2	36	00	084	30			52	05	07	3	122SE	43200	08	4	5	1	0	Y		CAMP AUSTIN TN				
TVA	3	2	36	00	084	30			41	05		3	122SE	36000	08	4	5	1	0	Y	3	CAMP AUSTIN TN				
TVA	2	2	36	00	084	30			41	05		3	122SE	36000	08	4	5	1	0	Y	2	CAMP AUSTIN TN				
NARA	1	2	36	00	084	30	47	129	40	04		3	122SE	36000	08	4	5	1	0	Y		CAMP AUSTIN TN				
TVA	3	2	36	00	084	30			39			3	BTB	20000	05	4	3	1	0			ASCS PROJECT				
TVA	2	2	36	00	084	30			26			3	122NE	15000		4	6	1	0	Y	3	GOBEY TN				
NASAAM	3	2	36	00	084	37			26			3	122SE	15000		4	6	1	0	Y		CAMP AUSTIN TN				
NASAAM	3	2	36	00	084	37			88	08	26	3	03786	65000	06	2	3	2	2		6	588003786	6887	6888	0000	0000
TVA	2	2	36	00	084	37			88	08	26	3	03786	65000	06	2	3	2	0		4	588003786	6889	6890	0000	0000
TVA	2	2	36	00	084	37			85	05	26	3		12000	04	4	3	1	0	Y	2	2235				
TVA	2	2	36	00	084	37			85	04	09	3		12000	04	4	3	1	0	Y	2	2228				
TVA	2	2	36	00	084	37			85	03	19	3		12000	04	4	3	1	0	Y	6	2221-2222-2223				
TVA	2	2	36	00	084	37			85	03	19	3		12000	04	4	3	1	0	Y	5	2219-2220-2221				
TVA	2	2	36	00	084	37			85	03	19	3		12000	04	4	3	1	0	Y	2	2204-2220				
TVA	2	2	36	00	084	37			85	02	21	3		12000	04	4	3	1	0	Y	2	2204-2220				
USGS	3	2	36	00	084	37			84	11	13	3		12000	04	4	3	1	0	Y	2	2204-2220				
USGS	2	2	36	00	084	37			84	05		3	RADCOR	250000	20	4	9	3				CORBIN		W		
USGS	2	2	36	00	084	37			83	03	01	3	N3684	58000	20	2	3	1	0	Y					0083	0157
ASCS	3	2	36	00	084	37			82	04	01	3	N3684	80000	20	4	3	1	0	Y					0083	0057
TVA	3	2	36	00	084	37			82	04		3	NHAP	58000	05	2	3	1	0	Y		HIGH ALT PRGM				
TVA	3	2	36	00	084	37			81	10	03	3	122SW	20004	04	4	3	1	0	Y	2	LANCING-TN-2				
TVA	3	2	36	00	084	37			80	11	06	3	80-1	20004	04	4	3	1	0	Y	3	LANCING-TN				
ASCS	1	2	36	00	084	37	47	129	80	11	06	3	80-2	20004	04	4	3	1	0	Y	2	LANCING-TN				
NASAAM	3	2	36	00	084	37			80	04	30	3		40000	04	4	3	1	0	Y	9	31-78-11				
TVA	3	2	36	00	084	37			80	04	05	3	02866	125333	14	2	3	2	0			580002866	2450	2458	0267	1001
TVA	3	2	36	00	084	37			79	11	07	3	79-1	20004	04	4	3	1	0	Y	6	LANCING-TN				
TVA	2	2	36	00	084	37			79	10	19	3	79-2	20004	04	4	3	1	0	Y	5	LANCING-TN				
TVA	2	2	36	00	084	37			79	06	12	3	79	12000	04	4	3	1	0	Y		LANCING-TN				
TVA	3	2	36	00	084	37			79	04	29	3	79	24000	04	4	3	1	0	Y		LANCING-TN				
TVA	3	2	36	00	084	37			79	03	19	3	79	20004	04	4	3	1	0	Y	2	PILOT MTN-TN				
TVA	3	2	36	00	084	37			77	10	17	3	122SW	20004	04	4	3	1	0	Y	6	LANCING TN				

EARTH SCIENCE INFORMATION OFFICE
MAP AND CHART INFORMATION SYSTEM
NATIONAL MAP NAME REPORT

PUBLISHED NAME	STATES	PSD	MCIS I.D.	SCALE	ED/KD/NO.	PUB DATE	REV DATE	SUR. DATE	PROD	ROLL FRAME
CAVALIER FLOOD PRONE AREAS	ND	318	484509730211974000Y	24000	1/0/ 0	1974		1964	USGS	357/445
CAVE CANYON	UT	724	381511252211	24000	1/P/ 0	JUL 1977		1953	USGS	253/092
CAVE CANYON	UT	724	381511252211	24000	1/P/ 0	APR 1955		1953	USGS	126/219
CAVE CANYON	UT	724	381511252271A	24000	7/A/ 0	1976			USGS	/
CAVE CITY	AR	724	355209130211	24000	1/R/ 0	APR 1982	1981	1943	USGS	383/148
CAVE CITY	AR	724	355209130211	24000	1/R/ 0	JUN 1977		1943	USGS	198/086
CAVE CITY	AR	724	355209130211	24000	1/R/ 0	SEP 1956		1943	USGS	084/173
CAVE CREEK	AZ	A	333011130211	125000	1/P/ 0	APR 1963		1930	USGS	129/337
CAVE CREEK	AZ	A	333011130211	125000	1/P/ 0	APR 1959		1930	USGS	129/338
CAVE CREEK	AZ	A	333011130211	125000	1/P/ 0	OCT 1950		1930	USGS	129/339
CAVE CREEK	AZ	A	333011130211	125000	1/P/ 0	MAY 1939		1930	USGS	129/340
CAVE CREEK	AZ	X99	334511130211930 00A1	96000	1/A/ 0	1930		1930	USGS	337/314
CAVE CREEK	AZ	724	334511152211	24000	1/R/ 0	MAR 1983	1978	1965	USGS	398/155
CAVE CREEK	AZ	724	334511152211	24000	1/R/ 0	FEB 1973		1965	USGS	197/094
CAVE CREEK	AZ	724	334511152211	24000	1/R/ 0	MAR 1967		1965	USGS	129/336
CAVE CREEK	AZ	724	334511152271A	24000	7/0/ 0	1972			USGS	/
CAVE CREEK	NV	724	390711437211M	24000	1/0/ 0	APR 1982		1977	USGS	385/235
CAVE CREEK	TN	724	35450842221T	24000	1/R/ 0	APR 1972	1968	1968	USTVA	068/336
CAVE CREEK	TN	724	35450842221T	24000	1/R/ 0	JUL 1955	1953	1953	USTVA	068/337
CAVE CREEK	TN	724	35450842221T	24000	1/R/ 0	NOV 1940		1940	USTVA	068/338
CAVE CREEK	TN	724	35450842221T	24000	1/R/ 0			1936	USTVA	068/339
CAVE CREEK SCHOOL	TX	724	301509837211	24000	1/P/ 0	NOV 1964	1964	1961	USGS	002/228
CAVE CREEK SCHOOL	TX	724	301509837211	24000	1/P/ 0	AUG 1962		1961	USGS	002/229
CAVE CREEK SCHOOL QUAD GEOLOGIC MA	TX	220	TXGS00000062	24000	N/0/ 0	1970			TXGS	/
CAVE DRAW	ID	724	422211537271A	24000	7/0/ 0	AUG 1979			USGS	/
CAVE FALLS	WY	724	440711052211	24000	1/0/ 0	SEP 1989		1986	USGS	/
CAVE FLAT	UT	724	375211052211	24000	1/R/ 0	JAN 1988		1982	USGS	/
CAVE GULCH RESERVOIR	WY	724	430710652211	24000	1/0/ 0	DEC 1972		1968	USGS	105/310
CAVE GULCH RESERVOIR	WY	724	430710652271A	24000	7/A/ 0	1978			USGS	/
CAVE IN ROCK	KY IL	N	371508800231000000A	48000	1/A/ 0			1921	USGS	064/290
CAVE IN ROCK	KY IL	562	371508800211	62500	1/0/ 0	APR 1960		1958	USGS	064/283
CAVE IN ROCK	KY IL	562	371508800211	62500	1/0/ 0	FEB 1959	1939	1924	USGS	064/284
CAVE IN ROCK	KY IL	562	371508800211	62500	1/0/ 0	AUG 1942	1939	1924	USGS	064/285
CAVE IN ROCK	KY IL	562	371508800211	62500	1/0/ 0	JAN 1926		1924	USGS	064/286
CAVE IN ROCK	KY IL	562	371508800211	62500	1/0/ 0	MAY 1924		1914	USGS	058/250
CAVE IN ROCK	KY IL	562	371508800211	62500	1/0/ 0	NOV 1916		1914	USGS	064/289
CAVE IN ROCK	KY IL	562	371508800261	62500	6/0/ 0	JAN 1926		1924	USGS	064/287
CAVE IN ROCK	KY IL	724	372208807211	24000	1/P/ 0	JUN 1968		1958	USGS	064/280
CAVE IN ROCK	KY IL	724	372208807211	24000	1/P/ 0	JAN 1960		1958	USGS	064/281
CAVE IN ROCK	KY IL	724	372208807211	24000	1/P/ 0	OCT 1955		1954	USGS	064/282
CAVE IN ROCK FLOOD PRONE AREAS	KY IL	318	372208807211971000Y	24000	1/0/ 0	1971		1958	USGS	351/389
CAVE IN ROCK QUAD WETLANDS MAP	IL	247	ILDC0000171	24000	N/0/ 0	1986			ILDC	/
CAVE JUNCTION		281	OR015033001-E	18000	/R/ 0				ORHWY	/
CAVE JUNCTION	OR CA	562	420012330211	62500	1/P/ 0	SEP 1975		1954	USGS	252/088
CAVE JUNCTION	OR CA	562	420012330211	62500	1/P/ 0	JUL 1963		1954	USGS	137/235
CAVE JUNCTION	OR CA	562	420012330211	62500	1/P/ 0	JUL 1956		1954	USGS	137/236
CAVE JUNCTION	OR	724	420712337211	24000	1/0/ 0	MAR 1990		1986	USGS	/
CAVE JUNCTION	OR	724	42071233727F	24000	7/0/ 0	1982			USFS	/
CAVE JUNCTION NE	OR	724	420712330271A	24000	7/0/ 0	JUN 1977			USGS	/
CAVE JUNCTION NW	OR	724	420712337271A	24000	7/0/ 0	JUN 1977			USGS	/
CAVE JUNCTION QUAD NW QUARTER GEOL	OR	220	ORGS-GMS-038A	24000	N/0/ 1	1986			ORGS	/
CAVE JUNCTION QUAD NW QUARTER SAMP	OR	220	ORGS-GMS-038B	24000	N/0/ 2	1986			ORGS	/
CAVE JUNCTION SE	OR	724	420012330271A	24000	7/0/ 0	JUN 1977			USGS	/

*** GRID M03 ***

ESIC

AERIAL PHOTOGRAPHY SUMMARY RECORD SYSTEM

DATE: 06/19/92

INDEX CROSS REFERENCE

AGENCY CODE	RPT TYP	Q/W	SE CORNER LAT DEG	LAT MIN	LONG DEG	LONG MIN	FIPS CODE ST	CTY	DATE OF COVERAGE YR	MO	DAY	STA	AGENCY PROJECT CODE	IMAGE SCALE	FOCAL LENGT	FILM TYPE	FILM FMT	SENS CLAS	CLOUD COVER	CAM SPEC	QUAD COVER	REMARKS OR SCENE ID	FRAMES FROM	TO	CASSETTE NO.	FRAME
TVA	3	2	35	45	084	15			71	03	21	3	130NE	24000	04	4	3	1	0	Y	3	BETHEL VALLEY T				
NASAJS	3	2	35	45	084	15			69	08	25	3	1030	61091	06	2	3	2	4		8	61030002C	0132	0134	0406	0345
NASAJS	3	2	35	45	084	15			69	08	25	3	1030	117045	04	3	3	2	5			61030001A	5195	5197	0406	0114
NASAJS	3	2	35	45	084	15			69	08	25	3	1030	117669	04	2	3	2	5			61030001B	5545	5548	0406	0241
TVA	3	2	35	45	084	15			67	03	02	3	130SE	12000	04	4	3	1	0	Y	7	LENOIR CITY TN				
TVA	2	2	35	45	084	15			67	03	02	3	130SE	24000	04	4	3	1	0	Y		LENOIR CITY TN				
ASCS	3	2	35	45	084	15			67			3	ANS-2	20000	05	4	3	1	0	Y		COCKE-TN				
ASCS	1	2	35	45	084	15	47	105	66	12	04	3	ANU	20000	05	4	3	1	0	Y	8	02				
TVA	3	2	35	45	084	15			65	02	18	3	130SE	12000	04	4	3	1	0	Y	3	LENOIR CITY TN				
TVA	3	2	35	45	084	15			63	05	16	3	130SE	24000	04	4	3	1	0	Y	4	LENOIR CITY TN				
TVA	3	2	35	45	084	15			63	05	16	3	130NE	24000	04	4	3	1	0	Y	3	BETHEL VALLEY T				
TVA	3	2	35	45	084	15			63	04	03	3	130SE	18000	04	4	3	1	0	Y	3	LENOIR CITY TN				
TVA	3	2	35	45	084	15			62	03	28	3	130SE	24000	04	4	3	1	0	Y	4	LENOIR CITY TN				
ASCS	1	2	35	45	084	15	47	105	61	10	18	3	ANU	20000	05	4	3	1	0	Y	8	03				
TVA	3	2	35	45	084	15			60	03	23	3	130SE	18000	08	4	5	1	0	Y	4	LENOIR CITY TN				
ASCS	3	2	35	45	084	15			60			3	ANS-1	20000	05	4	3	1	0	Y		COCKE-TN				
TVA	3	2	35	45	084	15			59	03	22	3	130SE	24000	08	4	5	1	0	Y	5	LENOIR CITY TN				
TVA	3	2	35	45	084	15			59	03	22	3	130SE	24000	08	4	5	1	0	Y	3	LENOIR CITY TN				
TVA	3	2	35	45	084	15			56	03	20	3	130NE	18000	08	4	5	1	0	Y	3	BETHEL VALLEY T				
USA	3	2	35	45	084	15			53	10	23	3	001	60000		4		1	0			1 080920755				
SCS	1	2	35	45	084	15	47	105	53	06		3	ANU	20000	05	4	3	1	0	Y	8					
TVA	2	2	35	45	084	15			52	05	01	3	130SE	43200	08	4	5	1	0	Y		LENOIR CITY TN				
TVA	3	2	35	45	084	15			48	05	23	3	130SE	15000	08	4	5	1	0	Y	4	LENOIR CITY TN				
TVA	2	2	35	45	084	15			39	03		3	130SE	36000	08	4	5	1	0	Y		LENOIR CITY TN				
TVA	2	2	35	45	084	15			35	07		3	130SE	15000	05	4	6	1	0	Y		LENOIR CITY TN				
TVA	3	2	35	45	084	15			25			3	130SE	15000		4	6	1	0	Y	4	LENOIR CITY TN				
USGS	2	2	35	45	084	22			89	11	08	3	VDUT	78000	20	4	3	1	0	Y					0058	0156
NASAAM	3	2	35	45	084	22			88	08	26	3	03786	65000	06	2	3	2	0			588003786	6867	6876	0000	0000
TVA	2	2	35	45	084	22	47		87	10	05	3	WTBRML00	12000	04	3	3	1	0	Y	5	2346-47-56				
TVA	2	2	35	45	084	22	47		87	03	26	3	OAKRIG00	24000	04	3	3	1	0	Y	5	2334-001-083				
TVA	2	2	35	45	084	22	47		87	03	26	3	OAKRIG00	24000	04	4	3	1	0	Y	5	2333-060-157				
TVA	2	2	35	45	084	22			84	11	13	3		12000	04	4	3	1	0	Y	2	2202-2203-2204				
TVA	2	2	35	45	084	22			84	11	07	3		12000	04	4	3	1	0	Y	2	2197-2201-2202				
TVA	2	2	35	45	084	22			84	10	04	3		12000	04	4	3	1	0	Y	2	2197-2201-2202				
USGS	3	2	35	45	084	22			84	05		3	RADCHAO2	50000	20	4	9	3				CHATTANOOGA W				
TVA	2	2	35	45	084	22			84	04	26	3		36000	04	3	3	1	0	Y	6	2157-001-024				
TVA	2	2	35	45	084	22			84	03	07	3		24000	04	3	3	1	0	Y	3	2141-093-127				
TVA	2	2	35	45	084	22			84	03	07	3		24000	04	3	3	1	0	Y	3	2141-128-179				
USGS	2	2	35	45	084	22			83	03	01	3	N3584	58000	20	2	3	1	0	Y					0083	0173
TVA	2	2	35	45	084	22			82	09	15	3	130SW	12000	04	4	3	1	0	Y	5					
TVA	2	2	35	45	084	22			82	07	01	3	130SW	24000	04	4	3	1	0	Y	2					
TVA	2	2	35	45	084	22			82	07	01	3	130SW	24000	04	4	3	1	0	Y	2					
USGS	2	2	35	45	084	22			82	04	01	3	N3584	80000	20	4	3	1	0	Y					0083	0073
ASCS	3	2	35	45	084	22			82	04		3	NHAP	58000	05	2	3	1	0	Y		HIGH ALT PRGM				
TVA	3	2	35	45	084	22			81	02	25	3	130SE	24000	04	4	3	1	0	Y	7	LENOIR CITY-TN				
TVA	3	2	35	45	084	22			81	02	25	3	130SW	12000	04	4	3	1	0	Y	7	CAVE CREEK-TN				
NASAAM	3	2	35	45	084	22			80	04	05	3	02866	124750	14	2	3	2	1		7	580002866	2398	2401	0267	0949
NASAAM	3	2	35	45	084	22			80	04	05	3	02866	125400	14	2	3	2	1			580002866	2402	2406	0267	0953
TVA	3	2	35	45	084	22			80	03	22	3	80	36000	04	4	3	1	0	Y	7	CAVE CREEK-TN				
TVA	3	2	35	45	084	22			80	03	18	3	80	21600	04	4	3	1	0	Y	2	ELVERTON-TN				

B-132 x 86 10-8

ESIC

AERIAL PHOTOGRAPHY SUMMARY RECORD SYSTEM

INDEX CROSS REFERENCE

DATE: 06/19/92

AGENCY CODE	RPT TYP	Q/W	SE CORNER LAT DEG	LAT MIN	LONG DEG	LONG MIN	FIPS CODE ST	FIPS CODE CTY	DATE OF COVERAGE YR	MO	DAY	STA	AGENCY PROJECT CODE	IMAGE SCALE	FOCAL LENGT	FILM TYPE	FILM FMT	SENS CLAS	CLOUD COVER	CAM SPEC	QUAD COVER	REMARKS OR SCENE ID	FRAMES FROM	TO	CASSETTE NO.	FRAME
TVA	3	2	35	45	084	22			79	10	23	3	79-2	12000	04	4	3	1	0	Y	2	CAVE CREEK-TN				
TVA	3	2	35	45	084	22			79	03	05	3	79	21600	04	4	3	1	0	Y	3	ELVERTON-TN				
TVA	3	2	35	45	084	22			77	03	31	3	130SW	12000	04	4	3	1	0	Y	2	CAVE CREEK TN				
TVA	3	2	35	45	084	22			76	03	28	3	130SW	24000	04	4	3	1	0	Y	5	CAVE CREEK TN				
TVA	2	2	35	45	084	22			74	04	19	3	130SW	31680	04	4	3	1	0	Y		CAVE CREEK TN				
TVA	3	2	35	45	084	22			74	04	06	3	130SW	24000	04	4	3	1	0	Y	7	CAVE CREEK TN				
NASAMS	3	2	35	45	084	22			74	03	22	3	0260	25622	04	2	3	2	0		2	R0260001C 0798	0798	0361	0211	
NASAMS	3	2	35	45	084	22			74	03	22	3	0260	25538	04	2	3	2	0		2	R0260001C 0799	0799	0361	0212	
NASAMS	3	2	35	45	084	22			74	03	22	3	0260	24143	04	2	3	2	0		2	R0260001C 0781	0792	0361	0194	
ASCS	1	2	35	45	084	22	47	145	73	05	18	3		20000	05	4	3	1	0	Y	9	04				
TVA	3	2	35	45	084	22			73	03	23	3	130SW	24000	04	4	3	1	0	Y	5	CAVE CREEK TN				
NASAJS	3	2	35	45	084	22			72	04	18	3	1970	62725	06	2	3	2	0		7	619700270 0218	0228	0558	1699	
NASAJS	3	2	35	45	084	22			72	04	18	3	1970	63714	06	2	3	2	0		6	619700270 0229	0238	0558	1710	
NASAJS	3	2	35	45	084	22			72	04	18	3	1970	121276	04	2	3	2	0		3	619700260 0106	0109	0558	1426	
NASAJS	3	2	35	45	084	22			72	04	18	3	1970	121276	04	3	3	2	0		3	619700250 0106	0109	0558	1265	
NASAJS	3	2	35	45	084	22			72	04	18	3	1970	122754	04	3	3	2	0			619700250 0110	0116	0558	1269	
NASAJS	3	2	35	45	084	22			72	04	18	3	1970	122754	04	2	3	2	0			619700260 0110	0116	0558	1430	
NASAJS	3	2	35	45	084	22			71	05	21	3	1660	120431	04	3	3	2	0		5	616600370 5974	5978	0680	1019	
NASAJS	3	2	35	45	084	22			71	05	21	3	1660	119917	04	2	3	2	0		4	616600390 8975	8980	0680	1243	
NASAJS	3	2	35	45	084	22			71	05	21	3	1660	119530	04	2	3	2	0		2	616600390 8968	8974	0680	1236	
NASAJS	3	2	35	45	084	22			71	05	21	3	1660	118230	04	3	3	2	0		2	616600370 5964	5973	0680	1009	
NASAJS	3	2	35	45	084	22			69	08	25	3	1030	117669	04	2	3	2	5		9	61030001B 5545	5548	0406	0241	
NASAJS	3	2	35	45	084	22			69	08	25	3	1030	117045	04	3	3	2	5		9	61030001A 5195	5197	0406	0114	
NASAJS	3	2	35	45	084	22			69	08	25	3	1030	61091	06	2	3	2	4		4	61030002C 0132	0134	0406	0345	
TVA	2	2	35	45	084	22			67	03	02	3	130SW	24000	04	4	3	1	0	Y		CAVE CREEK TN				
ASCS	3	2	35	45	084	22			67			3	AOB-2	20000	05	4	3	1	0	Y	5	SEVIER-TN				
ASCS	3	2	35	45	084	22			67			3	ANS-2	20000	05	4	3	1	0	Y	2	COCKE-TN				
ASCS	1	2	35	45	084	22	47	145	61	10	18	3	AOA	20000	05	4	3	1	0	Y	9	03				
ASCS	3	2	35	45	084	22			60			3	AOB-1	20000	05	4	3	1	0	Y	5	SEVIER-TN				
ASCS	3	2	35	45	084	22			60			3	ANS-1	20000	05	4	3	1	0	Y	2	COCKE-TN				
USA	3	2	35	45	084	22			53	10	23	3	001	60000		4		1	0			1 080920755				
SCS	1	2	35	45	084	22	47	145	53	06		3	AOA	20000	05	4	3	1	0	Y	9					
TVA	2	2	35	45	084	22			52	05	01	3	130SW	43200	08	4	5	1	0	Y		CAVE CREEK TN				
TVA	3	2	35	45	084	22			48	05	23	3	130SW	15000	08	4	5	1	0	Y	6	CAVE CREEK TN				
TVA	2	2	35	45	084	22			39	03		3	130SW	36000	08	4	5	1	0	Y		CAVE CREEK TN				
TVA	2	2	35	45	084	22			35	07		3	130SW	15000	05	4	6	1	0	Y		CAVE CREEK TN				
TVA	2	2	35	45	084	22			26			3	130SW	15000		4	6	1	0	Y		CAVE CREEK TN				
NASAAM	3	2	35	45	084	30			88	08	26	3	03786	65000	06	2	3	2	0			588003786 6867	6876	0000	0000	
TVA	2	2	35	45	084	30	47		87	10	05	3	WTBRML0012000		04	3	3	1	0	Y	7	2346-47-56				
TVA	2	2	35	45	084	30	47		87	03	26	3	OAKRIG0024000		04	3	3	1	0	Y	2	2334-001-051				
TVA	2	2	35	45	084	30	47		87	03	26	3	OAKRIG0024000		04	4	3	1	0	Y	2	2333-060-157				
TVA	2	2	35	45	084	30	47		86	03	01	3	WTBNCP0024000		04	2	3	1	0	Y	5	2270 104-176				
TVA	2	2	35	45	084	30			84	11	13	3		12000	04	4	3	1	0	Y	2	2202-2203-2204				
TVA	2	2	35	45	084	30			84	11	07	3		12000	04	4	3	1	0	Y	5	2197-2201-2202				
TVA	2	2	35	45	084	30			84	10	04	3		12000	04	4	3	1	0	Y	5	2197-2201-2202				
TVA	2	2	35	45	084	30			84	10	04	3		12000	04	4	3	1	0	Y	3	2196-2197				
USGS	3	2	35	45	084	30			84	05		3	RADCHAO250000		20	4	9	3				CHATTANOOGA W				
USGS	2	2	35	45	084	30			83	03	01	3	N3584	58000	20	2	3	1	0	Y				0083	0173	
USGS	2	2	35	45	084	30			82	04	01	3	N3584	80000	20	4	3	1	0	Y				0083	0073	
ASCS	3	2	35	45	084	30			82	04		3	NHAP	58000	05	2	3	1	0	Y		HIGH ALT PRGM				

8 1/2 x 86 10-8

EARTH SCIENCE INFORMATION OFFICE
MAP AND CHART INFORMATION SYSTEM
NATIONAL MAP NAME REPORT

PUBLISHED NAME	STATES	PSD	MCIS I.D.	SCALE	ED/KD/NO.	PUB DATE	REV DATE	SUR. DATE	PROD	ROLL FRAME
CLINTON	PA	724	402208015211	24000	1/R/ 0	NOV 1969	1969	1954	USGS	178/006
CLINTON	PA	724	402208015211	24000	1/R/ 0	JAN 1965		1954	USGS	178/007
CLINTON	PA	724	402208015211	24000	1/R/ 0	SEP 1955		1954	USGS	178/008
CLINTON	PA	724	402208015291	24000	9/R/ 0	DEC 1975	1969	1954	USGS	242/129
CLINTON	SC	724	342208152211	24000	1/0/ 0	APR 1975		1971	USGS	246/049
CLINTON	TN	724	36000840721T	24000	1/R/ 0	APR 1972	1968	1968	USTVA	068/439
CLINTON	TN	724	36000840721T	24000	1/R/ 0	JUL 1959	1952	1952	USTVA	068/440
CLINTON	TN	724	36000840721T	24000	1/R/ 0	JUL 1955	1952	1952	USTVA	068/441
CLINTON	TN	724	36000840721T	24000	1/R/ 0	DEC 1946		1943	USTVA	068/442
CLINTON	TN	724	360008407211	24000	1/R/ 0	SEP 1977	1975	1968	USGS	248/076
CLINTON	TN	724	360008407211	24000	1/R/ 0	1946		1943	USGS	068/443
CLINTON	TN	724	360008407231	24000	3/0/ 0	1936		1936	USGS	068/444
CLINTON	WI	724	423008845211	24000	1/R/ 0	1977	1976	1961	USGS	326/161
CLINTON	WI	724	423008845211	24000	1/R/ 0	JUN 1972	1971	1961	USGS	054/223
CLINTON	WI	724	423008845211	24000	1/R/ 0	MAY 1964		1961	USGS	054/224
CLINTON AND CLINTON HARBOR		CB	US12372	20000	/R/ 21		SEP		USNOS	/
CLINTON CITY GENERAL HIGHWAY MAP	IL	282	IL004400908857	800	3/R/ 1	1967	1985		ILDOT	/
CLINTON CITY MAP	LA	282	LADOT0000050	7200	3/0/ 0	1988			LADOT	/
CLINTON CITY PLAT	NE	282	NE009000328	12000	3/0/ 0	1976			NEHWY	/
CLINTON CITY STREET MAP	SC	282	SC006000245	15840	3/0/ 0	JUL 1983			SCHWY	/
CLINTON CO EAST SECT	PA	E50	420003502211	50000	1/0/ 0	1960			USGS	/
CLINTON COUNTY	IA	E70	190004500211	100000	1/0/ 0	MAY 1986		1983	USGS	/
CLINTON COUNTY	MI	E70	260003700231	100000	3/A/ 0	1979			USGS	/
CLINTON COUNTY	OH	E70	390002700231	10000	3/A/ 0	1979			USGS	/
CLINTON COUNTY (EAST SECTION)	PA	E50	420003502211	50000	1/0/ 0	JUN 1987			USGS	/
CLINTON COUNTY PETROLEUM EXPLORATI	IN	222	INGS0000153	63360	N/0/ 0	DEC 1988			INGS	/
CLINTON COUNTY SOIL SURVEY MAP	OH	214	OHGS0000202	15840	1/0/ 0	SEP 1962			OHDNR	/
CLINTON COUNTY TOTAL INTENSITY AER	IN	225	USGS-GP-0036	63360	N/0/ 0	1950			USGS	/
CLINTON COUNTY WEST SECT	PA	E	420003501211	50000	1/0/ 0	JUN 1987		1971	USGS	/
CLINTON COUNTY, GLACIAL GEOLOGY MA	OH	220	OHGS0000018	63360	N/0/ 0	1968			OHDNR	/
CLINTON COUNTY,ILLINOIS,SHEET 1 RO	IL	281	IL004027001-	126720	3/R/ 0	1968	DEC 1975		ILDOT	/
CLINTON COUNTY,INDIANA,SHEET 1 OF	IN	281	IN008023001-	168960	3/R/ 0	DEC 1978			INHWY	/
CLINTON COUNTY,IOWA,SHEET 23 ROAD	IA	281	IA020045023-	126720	3/R/ 0	JAN 1980	1979		IADOT	/
CLINTON COUNTY,KENTUCKY,SHEET 27 R	KY	281	KY009053027-	125000	3/R/ 0	1980	1980		KYDOT	/
CLINTON COUNTY,MICHIGAN,SHEET 19 R	MI	281	MI011037019-	168960	3/R/ 0	1980	OCT 1978		MIDOT	/
CLINTON COUNTY,MISSOURI,SHEET 1 OF	MO	281	MO012049001-	126720	3/R/ 0	1975			MODOT	271/165
CLINTON COUNTY,OHIO,SHEET 14 ROAD	OH	281	OH006027014-	126720	3/R/ 0	JUL 1978			OHDOT	/
CLINTON COUNTY,PENNSYLVANIA,SHEET	PA	281	PA009035018-	63360	3/R/ 0	1977			PADOT	/
CLINTON FALLS	IN	724	393708652211	24000	1/R/ 0	JUL 1981	1981	1971	USGS	372/155
CLINTON FALLS	IN	724	393708652211	24000	1/R/ 0	APR 1973	1971	1971	USGS	215/060
CLINTON FALLS	IN	724	393708652211	24000	1/R/ 0	APR 1953		1951	USGS	024/237
CLINTON FALLS FLOOD PRONE AREAS	IN	318	3937086522119700 00Y	24000	1/0/ 0	1970		1951	USGS	350/078
CLINTON FLOOD PRONE AREAS	AR	318	3530092222119770 00Y	24000	1/0/ 0	1977		1973	USGS	345/041
CLINTON FLOOD PRONE AREAS	CT	318	4115072302119720 00Y	24000	1/0/ 0	1972		1961	USGS	346/332
CLINTON FLOOD PRONE AREAS	IL IA	318	4145090072119720 00Y	24000	1/0/ 0	1972		1953	USGS	349/254
CLINTON FLOOD PRONE AREAS	IN	318	3937087222119690 00Y	24000	1/0/ 0	1969		1951	USGS	350/077
CLINTON FLOOD PRONE AREAS	KY	318	3637088522119730 00Y	24000	1/0/ 0	1973		1952	USGS	351/395
CLINTON FLOOD PRONE AREAS	LA MS	318	3045091002119790 00Y	62500	1/0/ 0	1979		1958	USGS	352/044
CLINTON FLOOD PRONE AREAS	MA	318	4222071372119690 00Y	24000	1/0/ 0	1969		1940	USGS	352/493
CLINTON FLOOD PRONE AREAS	MS	318	3215090152119730 00Y	24000	1/0/ 0	1973		1971	USGS	353/484
CLINTON FLOOD PRONE AREAS	MT	318	4645113372119730 00Y	24000	1/0/ 0	1973		1965	USGS	354/266
CLINTON FLOOD PRONE AREAS	NY	318	4300075222119730 00Y	24000	1/0/ 0	1973		1955	USGS	355/532
CLINTON FLOOD PRONE AREAS	OK	318	3530098452119740 00Y	62500	1/0/ 0	1974		1957	USGS	358/435

*** GRID F10 ***

ESIC

AERIAL PHOTOGRAPHY SUMMARY RECORD SYSTEM

INDEX CROSS REFERENCE

DATE: 06/19/92

AGENCY CODE	RPT TYP	Q/W	SE CORNER LAT DEG	LAT MIN	LONG DEG	LONG MIN	FIPS CODE ST	CTY	DATE OF COVERAGE YR	MO	DAY	STA	AGENCY PROJECT CODE	IMAGE SCALE	FOCAL LENGT	FILM TYPE	FILM FMT	SENS CLAS	CLOUD COVER	CAM SPEC	QUAD COVER	REMARKS OR SCENE ID	FRAMES FROM	TO	CASSETTE NO.	FRAME
NASAJS	3	2	36	00	084	00			72	04	18	3	1970	122043	04	3	3	2	0			619700250	0096	0099	0558	1255
NASAJS	3	2	36	00	084	00			69	08	25	3	1030	119689	04	2	3	2	6		6	61030001B	5544	5544	0406	0240
NASAJS	3	2	36	00	084	00			69	08	25	3	1030	118256	04	2	3	2	6		6	61030001B	5542	5543	0406	0238
NASAJS	3	2	36	00	084	00			69	08	25	3	1030	115615	04	3	3	2	6		6	61030001A	5194	5194	0406	0113
TVA	2	2	36	00	084	00			67	03	03	3	1030	115065	04	3	3	2	6		5	61030001A	5192	5193	0406	0111
ASCS	1	2	36	00	084	00	47	093	67	02	05	3	137SE	24000	04	4	3	1	0	Y		POWELL TN				
ASCS	3	2	36	00	084	00			67			3	BTA	20000	05	4	3	1	0	Y	6	04				
TVA	3	2	36	00	084	00			65	10	25	3	BTG-1	20000	05	4	3	1	0	Y	2	GREENE-TN				
TVA	3	2	36	00	084	00			63	05	22	3	137SE	24000	04	4	3	1	0	Y	2	POWELL TN				
TVA	3	2	36	00	084	00			63	05	16	3	137SE	12000	04	4	3	1	0	Y	3	POWELL TN				
TVA	3	2	36	00	084	00			63	05	16	3	137SE	24000	04	4	3	1	0	Y	4	POWELL TN				
TVA	2	2	36	00	084	00			61	04	11	3	137SE	24000	04	4	3	1	0	Y	2	POWELL TN				
ASCS	1	2	36	00	084	00	47	093	60	10	19	3	137SE	36000	08	4	5	1	0	Y		POWELL TN				
ASCS	1	2	36	00	084	00	47	001	60	04	28	3	BTA	20000	05	4	3	1	0	Y	6	04				
USA	3	2	36	00	084	00			56	08	09	3	BSQ	20000	05	4	3	1	0	Y	3	01				
USA	3	2	36	00	084	00			56	08	09	3	550	60000		4		1	0			1 590940853				
SCS	1	2	36	00	084	00	47	093	53	05		3	550	60000		4		1	0			1 590940851				
SCS	1	2	36	00	084	00	47	001	53	00		3	BTA	20000	05	4	3	1	0	Y	6					
TVA	2	2	36	00	084	00			52	05	01	3	BSQ	20000	05	4	3	1	0	Y	3					
TVA	2	2	36	00	084	00			40	04		3	137SE	43200	08	4	5	1	0	Y		POWELL TN				
TVA	3	2	36	00	084	00			34	01		3	137SE	36000	08	4	5	1	0	Y		POWELL TN				
TVA	3	2	36	00	084	00			23			3	137SE	15000	05	4	6	1	0	Y	3	POWELL TN				
NASAAM	3	2	36	00	084	07			88	08	26	3	137SE	15000		4	6	1	0	Y	4	POWELL TN				
NASAAM	3	2	36	00	084	07			88	08	26	3	03786	65000	06	2	3	2	0		6	588003786	6880	6881	0000	0000
TVA	2	2	36	00	084	07	47		87	09	03	3	03786	65000	06	2	3	2	0		2	588003786	6878	6879	0000	0000
TVA	2	2	36	00	084	07	47		87	03	26	3	BRSPAP0012000			4	3	1	0	Y	2	2344-055-060				
TVA	2	2	36	00	084	07	47		87	03	26	3	OAKRGM0012000		04	4	3	1	0	Y	3	2332-242-268 33				
NASAAM	3	2	36	00	084	07			85	08	09	3	OAKRGM0006000		04	4	3	1	0	Y	2	2332-001-241				
NASAAM	3	2	36	00	084	07			85	08	09	3	03501	29500	14	2	3	2	0		3	585003501	0189	0190	0000	0000
TVA	2	2	36	00	084	07			85	04	09	3	03501	30500	14	2	3	2	0		2	585003501	0191	0192	0000	0000
TVA	2	2	36	00	084	07			85	03	19	3		12000	04	4	3	1	0	Y	2	2223-2229				
TVA	2	2	36	00	084	07			85	03	19	3		12000	04	4	3	1	0	Y	4	2219-2220-2221				
TVA	2	2	36	00	084	07			85	03	19	3		12000	04	4	3	1	0	Y	3	2221-2222-2223				
TVA	2	2	36	00	084	07			85	03	19	3		12000	04	4	3	1	0	Y	2	2204-2220				
TVA	2	2	36	00	084	07			85	02	21	3		12000	04	4	3	1	0	Y	2	2223-2229				
TVA	2	2	36	00	084	07			84	11	13	3		12000	04	4	3	1	0	Y	2	2204-2220				
TVA	2	2	36	00	084	07			84	09	07	3		24000	04	3	3	1	0	Y	2	2204-2220				
USGS	3	2	36	00	084	07			84	05		3	RADCORD250000		20	4	9	3				2175-037-041				
TVA	2	2	36	00	084	07			84	04	26	3		36000	04	3	3	1	0	Y	7	CORBIN		W		
TVA	2	2	36	00	084	07			84	04	02	3		12000	04	4	3	1	0	Y	2	2157-001-024				
TVA	2	2	36	00	084	07			84	03	07	3		24000	04	3	3	1	0	Y	6	2149-086-090				
TVA	2	2	36	00	084	07			84	03	07	3		24000	04	3	3	1	0	Y	2	2141-128-179				
TVA	2	2	36	00	084	07			84	02	22	3		24000	04	3	3	1	0	Y	4	2141-093-127				
TVA	2	2	36	00	084	07			84	02	22	3		12000	04	1	3	1	0	Y	2	2140-031-041				
TVA	2	2	36	00	084	07			83	08	30	3		15000	04	4	3	1	0	Y	3	2139-138-175				
USGS	2	2	36	00	084	07			83	03	01	3	N3684	58000	20	2	3	1	0	Y		2105-077-084				
TVA	2	2	36	00	084	07			82	10	27	3	137SW	12000	04	4	3	1	0	Y	7				0083	0157
TVA	2	2	36	00	084	07			82	10	27	3	137SW	12000	04	4	3	1	0	Y	2					
TVA	2	2	36	00	084	07			82	09	15	3	137SW	18000	04	4	3	1	0	Y	2					

3-132 x 86 10-8

*** GRID G10 ***

ESIC

AERIAL PHOTOGRAPHY SUMMARY RECORD SYSTEM

INDEX CROSS REFERENCE

DATE: 06/19/92

AGENCY CODE	RPT TYP	Q/W	SE CORNER LAT DEG	LAT MIN	LONG DEG	LONG MIN	FIPS CODE ST	CTY	DATE OF COVERAGE YR	MO	DAY	STA	AGENCY PROJECT CODE	IMAGE SCALE	FOCAL LENGT	FILM TYPE	FILM FMT	SENS CLAS	CLOUD COVER	CAM SPEC	QUAD COVER	REMARKS OR SCENE ID	FRAMES FROM	TO	CASSETTE NO.	FRAME
TVA	2	2	36	00	084	07			82	07	01	3	137SW	24000	04	4	3	1	0	Y	8					
USGS	2	2	36	00	084	07			82	04	01	3	N3684	80000	20	4	3	1	0	Y						
ASCS	3	2	36	00	084	07			82	04		3	NHAP	58000	05	2	3	1	0	Y					0083	0057
TVA	2	2	36	00	084	07			82	02	20	3	137SW	12000	04	4	3	1	0	Y		HIGH ALT PRGM				
TVA	2	2	36	00	084	07			82	02	20	3	137SW	18000	04	4	3	1	0	Y	3					
TVA	3	2	36	00	084	07			81	10	07	3	137SW	12000	04	3	3	1	0	Y	2					
TVA	3	2	36	00	084	07			81	03	25	3	137SW	24000	04	4	3	1	0	Y	4	CLINTON-TN-2				
TVA	3	2	36	00	084	07			80	10	12	3	80-3	12000	04	4	3	1	0	Y	2	CLINTON-TN-1				
TVA	3	2	36	00	084	07			80	04	23	3	80	12000	04	4	3	1	0	Y	4	CLINTON-TN				
NASAAM	3	2	36	00	084	07			80	04	23	3	80	12000	04	4	3	1	0	Y	3	LAKE CITY-TN				
NASAAM	3	2	36	00	084	07			80	04	05	3	02866	125333	14	2	3	2	0		2	CLINTON-TN				
TVA	3	2	36	00	084	07			80	04	05	3	02866	127000	14	2	3	2	1		5	580002866	2450	2458	0267	1001
TVA	3	2	36	00	084	07			79	11	07	3	79-1	20004	04	4	3	1	0	Y	2	580002866	2459	2461	0267	1010
NASAAM	3	2	36	00	084	07			79	10	24	3	79-3	12000	04	4	3	1	0	Y	4	LAKE CITY-TN				
TVA	3	2	36	00	084	07			78	10	25	3	02696	128000	14	2	3	2	5			CLINTON-TN				
TVA	3	2	36	00	084	07			78	10	05	3	78-3	12000	04	4	3	1	0	Y	3	578002696	1187	1191	0258	0097
USGS	2	2	36	00	084	07			78	03	06	3	78	24000	04	4	3	1	0	Y	2	CLINTON-TN				
TVA	2	2	36	00	084	07			76	04	05	3	VDUT	78000	20	4	3	1	0	Y		CLINTON-TN				
ASCS	1	2	36	00	084	07	47	001	75	02	21	3	137SW	24000	07	4	3	1	0	Y					0058	0132
SCS	1	2	36	00	084	07	47	001	73	10	19	3		20000	05	4	3	1	0	Y		CLINTON TN				
NASAJS	3	2	36	00	084	07			73	01		3	47001	38000	04	4	3	1	0	Y		03				
NASAJS	3	2	36	00	084	07			72	04	18	3	1970	119494	04	3	3	2	0		6	619700250	0062	0067	0558	1221
NASAJS	3	2	36	00	084	07			72	04	18	3	1970	119494	04	2	3	2	0		6	619700260	0062	0067	0558	1382
NASAJS	3	2	36	00	084	07			72	04	18	3	1970	122043	04	2	3	2	0			619700260	0096	0099	0558	1416
NASAJS	3	2	36	00	084	07			72	04	18	3	1970	122043	04	3	3	2	0			619700250	0096	0099	0558	1255
NASAJS	3	2	36	00	084	07			71	05	21	3	1660	120431	04	3	3	2	0		4	616600370	5974	5978	0680	1019
NASAJS	3	2	36	00	084	07			71	05	21	3	1660	119917	04	2	3	2	0		2	616600390	8975	8980	0680	1243
NASAJS	3	2	36	00	084	07			69	08	25	3	1030	115065	04	3	3	2	6		8	61030001A	5192	5193	0406	0111
NASAJS	3	2	36	00	084	07			69	08	25	3	1030	118256	04	2	3	2	6		7	61030001B	5542	5543	0406	0238
NASAJS	3	2	36	00	084	07			69	08	25	3	1030	115615	04	3	3	2	6			61030001A	5194	5194	0406	0113
TVA	2	2	36	00	084	07			69	08	25	3	1030	119689	04	2	3	2	6			61030001B	5544	5544	0406	0240
ASCS	3	2	36	00	084	07			67	03	03	3	137SW	24000	04	4	3	1	0	Y		CLINTON TN				
TVA	3	2	36	00	084	07			67			3	ANS-2	20000	05	4	3	1	0	Y	5	COCKE-TN				
ASCS	1	2	36	00	084	07	47	001	61	04	11	3	137SW	36000	08	4	5	1	0	Y	7	CLINTON TN				
ASCS	3	2	36	00	084	07			60	04	28	3	BSQ	20000	05	4	3	1	0	Y		01				
USA	3	2	36	00	084	07			60			3	ANS-1	20000	05	4	3	1	0	Y	5	COCKE-TN				
USA	3	2	36	00	084	07			56	08	09	3	550	60000		4		1	0			1 590940851				
SCS	1	2	36	00	084	07	47	001	56	08	09	3	550	60000		4		1	0			1 590940853				
TVA	2	2	36	00	084	07			53	00		3	BSQ	20000	05	4	3	1	0	Y						
TVA	2	2	36	00	084	07			52	05	07	3	137SW	43200	08	4	5	1	0	Y		CLINTON TN				
TVA	2	2	36	00	084	07			40	04		3	137SW	36000	08	4	5	1	0	Y		CLINTON TN				
TVA	3	2	36	00	084	07			35	07		3	137SW	15000	05	4	6	1	0	Y		CLINTON TN				
NASAAM	3	2	36	00	084	15			23			3	137SW	15000		4	6	1	0	Y	6	CLINTON TN				
NASAAM	3	2	36	00	084	15			88	08	26	3	03786	65000	06	2	3	2	0		5	588003786	6883	6886	0000	0000
NASAAM	3	2	36	00	084	15			88	08	26	3	03786	65000	06	2	3	2	2		4	588003786	6882	6882	0000	0000
TVA	2	2	36	00	084	15	47		88	08	26	3	03786	65000	06	5	3	2	0		2	588003786	6880	6881	0000	0000
TVA	2	2	36	00	084	15	47		87	03	26	3	OAKRIG0024000		04	3	3	1	0	Y	4	2334-001-051				
NASAAM	3	2	36	00	084	15			87	03	26	3	OAKRIG0024000		04	4	3	1	0	Y	4	2333-060-157				
TVA	2	2	36	00	084	15			85	08	09	3	03501	30500	14	2	3	2	1		3	585003501	0185	0188	0000	0000
									85	04	09	3		12000	04	4	3	1	0	Y	2	2223-2229				

B-132 X 86 10-8

USGS or NASA can be purchased thru USGS

EARTH SCIENCE INFORMATION OFFICE
MAP AND CHART INFORMATION SYSTEM
NATIONAL MAP NAME REPORT

PUBLISHED NAME	STATES	PSD	MCIS I.D.	SCALE	ED/KD/NO.	PUB DATE	REV DATE	SUR. DATE	PROD	ROLL FRAME
CONCORD	NH	J	430007100231	100000	3/0/ 0	OCT 1986		1982	USGS	/
CONCORD	NH	562	43000713021E191900A	62500	1/A/ 0	1919		1917	USCE	263/195
CONCORD	NH	562	430007130211	62500	1/P/ 0	JUL 1967	1949	1925	USGS	175/044
CONCORD	NH	562	430007130211	62500	1/P/ 0	MAR 1963	1949	1925	USGS	175/045
CONCORD	NH	562	430007130211	62500	1/P/ 0	NOV 1954	1949	1925	USGS	175/046
CONCORD	NH	562	430007130211	62500	1/P/ 0	NOV 1950	1949	1925	USGS	175/047
CONCORD	NH	562	430007130211	62500	1/P/ 0	JUN 1943		1925	USGS	175/048
CONCORD	NH	562	430007130211	62500	1/P/ 0	MAR 1937		1925	USGS	175/049
CONCORD	NH	562	430007130211	62500	1/P/ 0	NOV 1932		1925	USGS	175/050
CONCORD	NH	562	430007130211	62500	1/P/ 0	MAY 1927		1925	USGS	175/051
CONCORD	NH	724	430707130211	24000	1/R/ 0	MAR 1986	1982	1967	USGS	/
CONCORD	NH	724	430707130211	24000	1/R/ 0	JUL 1977		1967	USGS	233/007
CONCORD	NH	724	430707130211	24000	1/R/ 0	JUL 1971		1967	USGS	175/043
CONCORD	OH KY	724	383708322211	24000	1/R/ 0	NOV 1982	1981	1967	USGS	386/121
CONCORD	OH KY	724	383708322211	24000	1/R/ 0	DEC 1969	1967	1967	USGS	027/488
CONCORD	OH KY	724	383708322211	24000	1/R/ 0	APR 1965		1949	USGS	027/489
CONCORD	OH KY	724	383708322211	24000	1/R/ 0	MAY 1951		1949	USGS	027/490
CONCORD	TN	724	354508407211	24000	1/R/ 0	JUN 1986	1981	1968	USTVA	/
CONCORD	TN	724	35450840721T	24000	1/R/ 0	APR 1972	1968	1968	USTVA	068/478
CONCORD	TN	724	35450840721T	24000	1/R/ 0	MAR 1967	1952	1953	USTVA	068/479
CONCORD	TN	724	35450840721T	24000	1/R/ 0	MAY 1963	1952	1953	USTVA	068/480
CONCORD	TN	724	35450840721T	24000	1/R/ 0	AUG 1955	1952	1953	USTVA	068/481
CONCORD	TN	724	35450840721T	24000	1/R/ 0	DEC 1947		1940	USTVA	068/482
CONCORD	TN	724	354508407211	24000	1/O/ 0	JUN 1941		1940	USGS	068/483
CONCORD	TN	724	354508407211	24000	1/O/ 0	1940		1940	USGS	068/484
CONCORD	TN	724	354508407231	24000	3/O/ 0	1936		1936	USGS	068/485
CONCORD	VA	724	371507852211	24000	1/R/ 0	FEB 1988	1987	1968	USGS	/
CONCORD	VA	724	371507852211	24000	1/R/ 0	JUN 1971		1968	USGS	163/517
CONCORD	VA	724	371507852271	24000	7/O/ 1	1984			USGS	/
CONCORD	VT	724	442207152211	24000	1/R/ 0	JUN 1989	1988	1967	USGS	/
CONCORD	VT	724	442207152211	24000	1/R/ 0	DEC 1972		1967	USGS	176/109
CONCORD	VT	724	442207152271A	24000	7/O/ 0	JUN 1982			USGS	/
CONCORD CITY PLAT	NE	282	NE009000333	12000	3/O/ 0	1975			NEHWY	/
CONCORD FAULT MAP SHOWING RECENT T	CA	220	USGS-MF-0505	24000	N/R/ 0	1973			USGS	/
CONCORD FLOOD PRONE AREAS	AR	318	353709145211977000Y	24000	1/O/ 0	1977		1973	USGS	345/043
CONCORD FLOOD PRONE AREAS	NC	318	352208030211973000Y	24000	1/O/ 0	1973		1969	USGS	357/036
CONCORD FLOOD PRONE AREAS	NH	318	430007130211969000Y	62500	1/O/ 0	1969		1949	USGS	355/134
CONCORD FLOOD PRONE AREAS	OH KY	318	383708322211971000Y	24000	1/O/ 0	1971		1967	USGS	358/078
CONCORD PLANIMETRIC QUADRANGLE	NC	724	352208030231	24000	3/O/ 0	JAN 1950		1948	USGS	011/256
CONCORD QUAD WETLANDS MAP	IL	247	ILDC0000225	24000	N/O/ 0	1986			ILDC	/
CONCORD QUAD;OAKLAND WEST,RICHMOND	CA	220	USGS-MF-0493	62500	N/R/ 0	1973			USGS	/
CONCORD QUADRANGLE AEROMAGNETIC MA	MA	225	USGS-GP-0706	24000	N/O/ 1	1970			USGS	/
CONCORD QUADRANGLE GEOPHYSICAL INV	NC	225	USGS-GP-0522	48000	N/O/ 1	1965			USGS	/
CONCORD QUADRANGLE SURFICIAL GEOLO	MA	229	USGS-GQ-0331	24000	N/O/ 1	1964			USGS	/
CONCORD SE	NC	724	351508030211	24000	1/R/ 0	JUN 1988	1987	1969	USGS	/
CONCORD SE	NC	724	351508030211	24000	1/R/ 0	AUG 1972		1969	USGS	011/257
CONCORD SE	NC	724	351508030271	24000	7/A/ 0	1983			USGS	/
CONCORD SE	NC	724	351508030271A	24000	7/O/ 0	JUN 1978			USGS	/
CONCORD SE PLANIMETRIC QUADRANGLE	NC	724	351508030231	24000	3/O/ 0	JUL 1949		1948	USGS	011/258
CONCORD WETLANDS	MA	247	422207115 24	24000	3/O/ 0	APR 1977			USFWL	396/230
CONCORDIA	KS	A	393009730211	125000	1/P/ 0	AUG 1949		1890	USGS	100/099
CONCORDIA	KS	A	393009730211	125000	1/P/ 0	MAY 1934		1890	USGS	100/100
CONCORDIA	KS	A	393009730211	125000	1/P/ 0	JUN 1898		1890	USGS	100/101

*** GRID J03 ***

ESIC

AERIAL PHOTOGRAPHY SUMMARY RECORD SYSTEM

INDEX CROSS REFERENCE

DATE: 06/19/92

AGENCY CODE	RPT TYP	Q/W	SE CORNER LAT DEG	LAT MIN	LONG DEG	LONG MIN	FIPS CODE ST	CTY	DATE OF COVERAGE YR	MO	DAY	STA	AGENCY PROJECT CODE	IMAGE SCALE	FOCAL LENGT	FILM TYPE	FILM FMT	SENS CLAS	CLOUD COVER	CAM SPEC	QUAD COVER	REMARKS OR SCENE ID	FRAMES FROM	TO	CASSETTE NO.	FRAME
NASAAM	3	2	35	45	084	00			80	04	05	3	02866	125000	14	2	3	2	1		5	580002866	2396	2397	0267	0947
TVA	3	2	35	45	084	00			80	03	22	3	80	36000	04	4	3	1	0	Y	6	LOUISVILLE-TN				
TVA	3	2	35	45	084	00			80	03	22	3	80	36000	04	4	3	1	0	Y	3	BEARDEN-TN				
TVA	3	2	35	45	084	00			79	10	24	3	79-3	12000	04	4	3	1	0	Y	3	LOUISVILLE-TN				
TVA	3	2	35	45	084	00			79	10	24	3	79-2	12000	04	4	3	1	0	Y	2	LOUISVILLE-TN				
NASAAM	3	2	35	45	084	00			78	10	30	3	02706	128727	14	2	3	2	0		2	578002706	1652	1662	0258	0564
NASAAM	3	2	35	45	084	00			78	10	25	3	02696	130500	14	2	3	2	4		6	578002696	1193	1196	0258	0103
NASAAM	3	2	35	45	084	00			78	10	25	3	02696	131000	14	2	3	2	1			578002696	1192	1192	0258	0102
TVA	3	2	35	45	084	00			75	09	02	3	138SE	36000	04	4	3	1	0	Y	4	LOUISVILLE TN				
TVA	3	2	35	45	084	00			75	09	02	3	138SE	36000	04	4	3	1	0	Y	3	LOUISVILLE TN				
TVA	2	2	35	45	084	00			75	02	21	3	138SE	24000	04	4	3	1	0	Y		LOUISVILLE TN				
TVA	3	2	35	45	084	00			75			3	138NE	24000	04	4	3	1	0	Y	2	BEARDEN TN				
TVA	2	2	35	45	084	00			74	04	19	3	138SE	31680	04	4	3	1	0	Y		LOUISVILLE TN				
TVA	2	2	35	45	084	00			74	04	07	3	138SE	24000	04	4	3	1	0	Y		LOUISVILLE TN				
NASAAM	3	2	35	45	084	00			73	09	16	3	01453	129000	04	3	3	2	2		5	573001453	3956	3960	0152	0144
NASAAM	3	2	35	45	084	00			73	09	16	3	01453	129000	04	3	3	2	1		4	573001453	3961	3969	0152	0149
ASCS	1	2	35	45	084	00	47	009	73	05	18	3		20000	05	4	3	1	0	Y	7	04				
ASCS	1	2	35	45	084	00	47	093	73	03	23	3		20000	05	4	3	1	0	Y	2	04				
NASAJS	3	2	35	45	084	00			72	04	18	3	1970	63714	06	2	3	2	0		7	619700270	0229	0238	0558	1710
NASAJS	3	2	35	45	084	00			72	04	18	3	1970	122754	04	2	3	2	0			619700260	0110	0116	0558	1430
NASAJS	3	2	35	45	084	00			72	04	18	3	1970	122754	04	3	3	2	0			619700250	0110	0116	0558	1269
TVA	3	2	35	45	084	00			71	03	21	3	138NE	24000	04	4	3	1	0	Y	3	BEARDEN TN				
NASAJS	3	2	35	45	084	00			69	08	25	3	1030	64469	06	2	3	2	3		9	61030002C	0128	0130	0406	0341
NASAJS	3	2	35	45	084	00			69	08	25	3	1030	118256	04	2	3	2	6		7	61030001B	5542	5543	0406	0238
NASAJS	3	2	35	45	084	00			69	08	25	3	1030	115065	04	3	3	2	6		6	61030001A	5192	5193	0406	0111
NASAJS	3	2	35	45	084	00			69	08	25	3	1030	120283	04	3	3	2	4		4	61030001A	5170	5172	0406	0089
NASAJS	3	2	35	45	084	00			69	08	25	3	1030	123096	04	2	3	2	4		4	61030001B	5520	5522	0406	0215
NASAJS	3	2	35	45	084	00			69	08	25	3	1030	117500	04	2	3	2	4			61030001B	5539	5541	0406	0235
NASAJS	3	2	35	45	084	00			69	08	25	3	1030	115731	04	3	3	2	4			61030001A	5189	5191	0406	0108
TVA	3	2	35	45	084	00			67	03	03	3	138NE	24000	04	4	3	1	0	Y	2	BEARDEN TENN				
TVA	2	2	35	45	084	00			67	03	02	3	138SE	24000	04	4	3	1	0	Y		LOUISVILLE TN				
ASCS	1	2	35	45	084	00	47	093	67	02	05	3	BTA	20000	05	4	3	1	0	Y	2	04				
ASCS	3	2	35	45	084	00			67			3	ANS-2	20000	05	4	3	1	0	Y	9	COCKE-TN				
TVA	3	2	35	45	084	00			64	04		3	138SE	36000	04	4	3	1	0	Y	4	LOUISVILLE TN				
TVA	3	2	35	45	084	00			64	04		3	138SE	36000	04	4	3	1	0	Y	2	LOUISVILLE TN				
TVA	2	2	35	45	084	00			63	04	04	3	138SE	18000	04	4	3	1	0	Y		LOUISVILLE TN				
TVA	3	2	35	45	084	00			61	04	14	3	138SE	36000	08	4	5	1	0	Y	5	LOUISVILLE TN				
TVA	3	2	35	45	084	00			61	04	14	3	138SE	36000	08	4	5	1	0	Y	3	LOUISVILLE TN				
ASCS	1	2	35	45	084	00	47	093	60	10	19	3	BTA	20000	05	4	3	1	0	Y	2	04				
ASCS	3	2	35	45	084	00			60			3	ANS-1	20000	05	4	3	1	0	Y	9	COCKE-TN				
SCS	1	2	35	45	084	00	47	093	53	05		3	BTA	20000	05	4	3	1	0	Y	2					
SCS	1	2	35	45	084	00	47	009	53	04		3	ANQ	20000	05	4	3	1	0	Y	7					
TVA	2	2	35	45	084	00			52	05	01	3	138SE	43200	08	4	5	1	0	Y		LOUISVILLE TN				
TVA	3	2	35	45	084	00			47	05		3	138SE	12000	05	4	6	1	0	Y	5	LOUISVILLE TN				
TVA	3	2	35	45	084	00			47	05		3	138SE	12000	05	4	6	1	0	Y	3	LOUISVILLE TN				
TVA	2	2	35	45	084	00			39	04		3	138SE	36000	08	4	5	1	0	Y		LOUISVILLE TN				
TVA	2	2	35	45	084	00			35	07		3	138SE	15000	05	4	6	1	0	Y		LOUISVILLE TN				
TVA	3	2	35	45	084	00			27			3	138SE	15000		4	6	1	0	Y	8	LOUISVILLE TN				
TVA	3	2	35	45	084	00			27			3	138SE	15000		4	6	1	0	Y	3	LOUISVILLE TN				
USGS	2	2	35	45	084	07			89	11	08	3	VDUT	78000	20	4	3	1	0	Y					0058	0156

1=10%
4=40%

0=100% of 7.5 quad
4=40% covered
unknown 40%

8-132 X 86 10-8

*** GRID K03 ***

ESIC

AERIAL PHOTOGRAPHY SUMMARY RECORD SYSTEM

INDEX CROSS REFERENCE

DATE: 06/19/92

AGENCY CODE	RPT TYP	Q/W	SE CORNER LAT DEG	LAT MIN	LONG DEG	LONG MIN	FIPS CODE ST	CTY	DATE OF COVERAGE YR	MO	DAY	STA	AGENCY PROJECT CODE	IMAGE SCALE	FOCAL LENGT	FILM TYPE	FILM FMT	SENS CLAS	CLOUD COVER	CAM SPEC	QUAD COVER	REMARKS OR SCENE ID	FRAMES FROM	TO	CASSETTE NO.	FRAME
NASAAM	3	2	35	45	084	07			88	08	26	3	03786	65000	06	2	3	2	0			588003786	6867	6876	0000	0000
TVA	2	2	35	45	084	07	47		87	08	24	3	TLRML	0012000	04	3	3	1	0	Y	2	2346-096-211				
TVA	2	2	35	45	084	07	47		86	03	24	3	FLDNWQ	0012000	04	2	3	1	0	Y	7	2281-032-226 82				
TVA	2	2	35	45	084	07	47		86	03	01	3	FRDVFS	0012000	04	4	3	1	0	Y	2	2269-091-110				
TVA	2	2	35	45	084	07			84	11	13	3		12000	04	4	3	1	0	Y	2	2202-2203-2204				
TVA	2	2	35	45	084	07			84	09	07	3		24000	04	4	3	1	0	Y	4	2175-033-036				
USGS	3	2	35	45	084	07			84	05		3	RADCHA	0250000	20	4	9	3				CHATTANOOGA W				
TVA	2	2	35	45	084	07			83	09	09	3		12000	04	4	3	1	0	Y	3	2109-216-226				
USGS	2	2	35	45	084	07			83	03	01	3	N3584	58000	20	2	3	1	0	Y					0083	0173
USGS	2	2	35	45	084	07			82	04	01	3	N3584	80000	20	4	3	1	0	Y					0083	0073
ASCS	3	2	35	45	084	07			82	04		3	NHAP	58000	05	2	3	1	0	Y		HIGH ALT PRGM				
TVA	3	2	35	45	084	07			81	10	07	3	138SW	12000	04	4	3	1	0	Y	2	CONCORD-TN-3				
TVA	3	2	35	45	084	07			81	10	07	3	138SW	12000	04	4	3	1	0	Y	2	CONCORD-TN-2				
NASAAM	3	2	35	45	084	07			80	04	05	3	02866	125000	14	2	3	2	1		4	580002866	2396	2397	0267	0947
NASAAM	3	2	35	45	084	07			80	04	05	3	02866	124750	14	2	3	2	1			580002866	2398	2401	0267	0949
TVA	3	2	35	45	084	07			80	03	22	3	80	36000	04	4	3	1	0	Y	3	LOVELL-TN				
TVA	2	2	35	45	084	07			80	03	22	3	80	36000	04	4	3	1	0	Y		CONCORD-TN				
TVA	3	2	35	45	084	07			79	10	24	3	79-1	12000	04	4	3	1	0	Y	3	CONCORD-TN				
TVA	3	2	35	45	084	07			79	10	24	3	79-2	12000	04	4	3	1	0	Y	2	CONCORD-TN				
NASAAM	3	2	35	45	084	07			78	10	25	3	02696	131000	14	2	3	2	1		7	578002696	1192	1192	0258	0102
TVA	3	2	35	45	084	07			75	02	21	3	138SW	24000	04	4	3	1	0	Y	5	CONCORD TN				
TVA	3	2	35	45	084	07			75	02	21	3	138SW	24000	04	4	3	1	0	Y	4	CONCORD TN				
TVA	3	2	35	45	084	07			75	02	21	3	138NW	24000	04	4	3	1	0	Y	3	LOUELL TN				
TVA	3	2	35	45	084	07			74	04	19	3	138NW	36000	04	4	3	1	0	Y	3	LOUELL TN				
TVA	2	2	35	45	084	07			74	04	19	3	138SW	31680	04	4	3	1	0	Y		CONCORD TN				
TVA	2	2	35	45	084	07			74	04	07	3	138SW	24000	04	4	3	1	0	Y		CONCORD TN				
NASAMS	3	2	35	45	084	07			74	03	22	3	0260	22699	04	2	3	2	0		2	R0260001C	0639	0640	0361	0052
NASAMS	3	2	35	45	084	07			74	03	22	3	0260	22917	04	2	3	2	0		2	R0260001C	0635	0638	0361	0048
NASAMS	3	2	35	45	084	07			73	11	11	3	0260	24206	04	2	3	2	0		2	R0260001B	0246	0246	0360	0961
ASCS	1	2	35	45	084	07	47	105	73	05	18	3		20000	05	4	3	1	0	Y	4	03				
ASCS	1	2	35	45	084	07	47	009	73	05	18	3		20000	05	4	3	1	0	Y	2	04				
ASCS	1	2	35	45	084	07	47	093	73	03	23	3		20000	05	4	3	1	0	Y	3	04				
TVA	3	2	35	45	084	07			73	03	23	3	138NW	24000	04	4	3	1	0	Y	2	LOUELL TN				
NASAJS	3	2	35	45	084	07			72	04	18	3	1970	63714	06	2	3	2	0		7	619700270	0229	0238	0558	1710
NASAJS	3	2	35	45	084	07			72	04	18	3	1970	122754	04	2	3	2	0			619700260	0110	0116	0558	1430
NASAJS	3	2	35	45	084	07			72	04	18	3	1970	122754	04	3	3	2	0			619700250	0110	0116	0558	1269
NASAJS	3	2	35	45	084	07			69	08	25	3	1030	117500	04	2	3	2	4		6	61030001B	5539	5541	0406	0235
NASAJS	3	2	35	45	084	07			69	08	25	3	1030	115731	04	3	3	2	4		5	61030001A	5189	5191	0406	0108
NASAJS	3	2	35	45	084	07			69	08	25	3	1030	117045	04	3	3	2	5		5	61030001A	5195	5197	0406	0114
NASAJS	3	2	35	45	084	07			69	08	25	3	1030	117669	04	2	3	2	5		5	61030001B	5545	5548	0406	0241
NASAJS	3	2	35	45	084	07			69	08	25	3	1030	118256	04	2	3	2	6		5	61030001B	5542	5543	0406	0238
NASAJS	3	2	35	45	084	07			69	08	25	3	1030	115065	04	3	3	2	6		5	61030001A	5192	5193	0406	0111
TVA	2	2	35	45	084	07			67	03	02	3	138SW	24000	04	4	3	1	0	Y		CONCORD TN				
TVA	3	2	35	45	084	07			67	02	26	3	138SW	12000	04	4	3	1	0	Y	7	CONCORD TN				
ASCS	1	2	35	45	084	07	47	093	67	02	05	3	BTA	20000	05	4	3	1	0	Y	3	04				
ASCS	3	2	35	45	084	07			67			3	ANS-2	20000	05	4	3	1	0	Y		COCKE-TN				
ASCS	1	2	35	45	084	07	47	105	66	12	04	3	ANU	20000	05	4	3	1	0	Y	4	02				
TVA	3	2	35	45	084	07			65	04	01	3	138SW	12000	04	4	3	1	0	Y	2	CONCORD TN				
ASCS	1	2	35	45	084	07	47	105	61	10	18	3	ANU	20000	05	4	3	1	0	Y	4	03				
ASCS	1	2	35	45	084	07	47	093	60	10	19	3	BTA	20000	05	4	3	1	0	Y	3	04				

B-132 x 86 10-8

*** GRID L03 ***

ESIC

AERIAL PHOTOGRAPHY SUMMARY RECORD SYSTEM

DATE: 06/19/92

INDEX CROSS REFERENCE

PAGE 310

AGENCY CODE	RPT TYP	Q/W	SE CORNER LAT DEG	LAT MIN	LONG DEG	LONG MIN	FIPS CODE ST	FIPS CODE CTY	DATE OF COVERAGE YR	MO	DAY	STA	AGENCY PROJECT CODE	IMAGE SCALE	FOCAL LENGT	FILM TYPE	FILM FMT	SENS CLAS	CLOUD COVER	CAM SPEC	QUAD COVER	REMARKS OR SCENE ID	FRAMES FROM	TO	CASSETTE NO.	FRAME
ASCS	3	2	35	45	084	07			60			3	ANS-1	20000	05	4	3	1	0	Y		COCKE-TN				
TVA	3	2	35	45	084	07			59	03	16	3	138SW	18000	08	4	5	1	0	Y	2	CONCORD TN				
SCS	1	2	35	45	084	07	47	105	53	06		3	ANU	20000	05	4	3	1	0	Y	4					
SCS	1	2	35	45	084	07	47	093	53	05		3	BTA	20000	05	4	3	1	0	Y	3					
SCS	1	2	35	45	084	07	47	009	53	04		3	ANQ	20000	05	4	3	1	0	Y	2					
TVA	2	2	35	45	084	07			52	05	01	3	138SW	43200	08	4	5	1	0	Y		CONCORD TN				
TVA	3	2	35	45	084	07			47	05		3	138SW	12000	05	4	6	1	0	Y	2	CONCORD TN				
TVA	3	2	35	45	084	07			47	05		3	138SW	12000	05	4	6	1	0	Y	2	CONCORD TN				
TVA	3	2	35	45	084	07			41	08		3	138SW	24000	08	4	5	1	0	Y	3	CONCORD TN				
TVA	2	2	35	45	084	07			39	04		3	138SW	36000	08	4	5	1	0	Y		CONCORD TN				
TVA	2	2	35	45	084	07			35	07		3	138SW	15000	05	4	6	1	0	Y		CONCORD TN				
TVA	3	2	35	45	084	07			25			3	138SW	15000		4	6	1	0	Y	4	CONCORD TN				
TVA	3	2	35	45	084	07			25			3	138SW	15000		4	6	1	0	Y	3	CONCORD TN				
USGS	2	2	35	45	084	15			89	11	08	3	VDUT	78000	20	4	3	1	0	Y					0058	0156
NASAAM	3	2	35	45	084	15			88	08	26	3	03786	65000	06	2	3	2	0			588003786 6867 6876			0000	0000
TVA	2	2	35	45	084	15	47		87	10	05	3	WTBRML0012000		04	3	3	1	0	Y	3	2346-47-56				
TVA	2	2	35	45	084	15	47		87	09	03	3	TLDMAR0012000			4	3	1	0	Y	2	2344-048-054				
TVA	2	2	35	45	084	15	47		87	03	26	3	OAKRIG0024000		04	3	3	1	0	Y	3	2334-001-083				
TVA	2	2	35	45	084	15	47		87	03	26	3	OAKRIG0024000		04	4	3	1	0	Y	3	2333-060-157				
TVA	2	2	35	45	084	15	47		86	03	01	3	FRDVFS0012000		04	4	3	1	0	Y	2	2269-091-102				
TVA	2	2	35	45	084	15			84	11	13	3		12000	04	4	3	1	0	Y	2	2202-2203-2204				
TVA	2	2	35	45	084	15			84	05	09	3		78000	04	4	3	1	0	Y	2	2158-244-255				
USGS	3	2	35	45	084	15			84	05		3	RADCHAO250000		20	4	9	3				CHATTANOOGA W				
TVA	2	2	35	45	084	15			84	04	26	3		36000	04	3	3	1	0	Y	3	2157-001-024				
TVA	2	2	35	45	084	15			84	03	07	3		24000	04	3	3	1	0	Y	3	2141-093-127				
USGS	2	2	35	45	084	15			83	03	01	3	N3584	58000	20	2	3	1	0	Y					0083	0173
TVA	2	2	35	45	084	15			82	09	15	3	130SE	12000	04	4	3	1	0	Y	7					
TVA	2	2	35	45	084	15			82	07	01	3	130SE	24000	04	4	3	1	0	Y	3					
USGS	2	2	35	45	084	15			82	04	01	3	N3584	80000	20	4	3	1	0	Y					0083	0073
ASCS	3	2	35	45	084	15			82	04		3	NHAP	58000	05	2	3	1	0	Y		HIGH ALT PRGM				
TVA	3	2	35	45	084	15			81	10	07	3	130NE	12000	04	4	3	1	0	Y	2	BETHEL VALLEY-T				
TVA	3	2	35	45	084	15			81	03	25	3	130NE	9600	04	4	3	1	0	Y	3	BETHEL VALLEY-T				
TVA	3	2	35	45	084	15			81	02	25	3	130SE	12000	04	4	3	1	0	Y	7	LENOIR CITY-TN				
TVA	3	2	35	45	084	15			81	02	25	3	130SE	24000	04	4	3	1	0	Y	7	LENOIR CITY-TN				
TVA	3	2	35	45	084	15			81	02	25	3	130NE	24000	04	4	3	1	0	Y	3	BETHEL VALLEY-T				
TVA	3	2	35	45	084	15			80	10	12	3	80-1	12000	04	4	3	1	0	Y	2	BETHEL VALLEY-T				
NASAAM	3	2	35	45	084	15			80	04	05	3	02866	125400	14	2	3	2	1		7	580002866 2402 2406			0267	0953
NASAAM	3	2	35	45	084	15			80	04	05	3	02866	124750	14	2	3	2	1			580002866 2398 2401			0267	0949
TVA	2	2	35	45	084	15			80	03	22	3	80	36000	04	4	3	1	0	Y		LENOIR CITY-TN				
TVA	3	2	35	45	084	15			79	10	24	3	79-1	12000	04	4	3	1	0	Y	2	BETHEL VALLEY-T				
TVA	3	2	35	45	084	15			78	10	05	3	78-1	12000	04	4	3	1	0	Y	2	BETHEL VALLEY-T				
TVA	2	2	35	45	084	15			74	04	19	3	130SE	31680	04	4	3	1	0	Y		LENOIR CITY TN				
TVA	2	2	35	45	084	15			74	04	07	3	130SE	24000	04	4	3	1	0	Y		LENOIR CITY TN				
NASAMS	3	2	35	45	084	15			74	03	22	3	0260	22658	04	2	3	2	0		2	R0260001C 0631 0634			0361	0044
NASAMS	3	2	35	45	084	15			74	03	22	3	0260	22694	04	2	3	2	0		2	R0260001C 0641 0644			0361	0054
ASCS	1	2	35	45	084	15	47	105	73	05	18	3		20000	05	4	3	1	0	Y	8	03				
TVA	3	2	35	45	084	15			73	03	28	3	130SE	24000	04	4	3	1	0	Y	6	LENOIR CITY TN				
NASAJS	3	2	35	45	084	15			72	04	18	3	1970	63714	06	2	3	2	0		7	619700270 0229 0238			0558	1710
NASAJS	3	2	35	45	084	15			72	04	18	3	1970	122754	04	2	3	2	0			619700260 0110 0116			0558	1430
NASAJS	3	2	35	45	084	15			72	04	18	3	1970	122754	04	3	3	2	0			619700250 0110 0116			0558	1269

key to infrared colors
land use maps

---

plan ne. stereoscope

EARTH SCIENCE INFORMATION OFFICE
MAP AND CHART INFORMATION SYSTEM
NATIONAL MAP NAME REPORT

PUBLISHED NAME	STATES	PSD	MCIS I.D.	SCALE	ED/KD/NO.	PUB DATE	REV DATE	SUR. DATE	PROD	ROLL FRAME
HARRAH SE	WA	724	461512030211	24000	1/P/ 0	SEP 1975		1958	USGS	256/188
HARRAH SE	WA	724	461512030211	24000	1/P/ 0	APR 1960		1958	USGS	134/085
HARRAH SE FLOOD PRONE AREAS	WA	318	4615120302119740 00Y	24000	1/0/ 0	1974		1958	USGS	367/021
HARRELL BRAKE	AR	724	331509222211	24000	1/0/ 0	OCT 1981		1977	USGS	371/176
HARRELL CANYON	TX	724	302210107211	24000	1/R/ 0	JUN 1984	1979	1970	USGS	/
HARRELL CANYON	TX	724	302210107211	24000	1/R/ 0	NOV 1972		1970	USGS	004/279
HARRELL CANYON	TX	724	302210107271A	24000	7/A/ 0	1979			USGS	/
HARRELL LAKE	LA	724	324509200211	24000	1/0/ 0	JUN 1988		1984	USGS	/
HARRELL LAKE	LA	724	324509200271A	24000	7/A/ 0	1975			USGS	/
HARRELLS	NC	724	343707807211	24000	1/0/ 0	FEB 1985		1981	USGS	430/037
HARRELLS	NC	724	343707807271A	24000	7/0/ 0	DEC 1983			USGS	/
HARRELLSVILLE	NC	724	361507645211M	24000	1/0/ 0	FEB 1983		1977	USGS	402/390
HARRELLSVILLE	NC	724	361507645271A	24000	7/A/ 1	1983			USGS	/
HARRENCE LAKE	CO	724	375210600211	24000	1/0/ 0	MAY 1971		1968	USGS	115/102
HARRENCE LAKE	CO	724	375210600271A	24000	7/A/ 0	1979			USGS	/
HARRIET	AR	724	355209230211	24000	1/P/ 0	OCT 1975		1963	USGS	198/222
HARRIET	AR	724	355209230211	24000	1/P/ 0	APR 1964		1963	USGS	085/016
HARRIET	AR	724	355209230271A	24000	7/A/ 0	1979			USGS	/
HARRIET	TX	562	313010015211	62500	1/0/ 0	MAR 1958		1957	USGS	004/280
HARRIET	TX	724	313010015211	24000	1/0/ 0	MAR 1985		1977	USGS	/
HARRIET	TX	724	313010015271A	24000	7/A/ 0	1975			USGS	/
HARRIET RANCH	NM	724	333010645241	24000	4/R/ 0	JUL 1982		1974	USGS	385/443
HARRIET RANCH	NM	724	333010645271A	24000	7/A/ 0	1971			USGS	/
HARRIETT	MI	724	441508537271A	24000	7/A/ 0	1976			USGS	/
HARRIETTA	MI	724	441508537211M	24000	1/0/ 0	JUN 1988		1985	USGS	/
HARRIETTS BLUFF	GA	724	3045081302L1M	24000	L/R/ 0	FEB 1989	1988	1980	USGS	/
HARRIETTS BLUFF	GA	724	304508130211	24000	1/P/ 0	JAN 1975		1958	USGS	208/322
HARRIETTS BLUFF	GA	724	304508130211	24000	1/P/ 0	SEP 1959		1958	USGS	015/465
HARRIETTS BLUFF	GA	724	304508130241M	24000	1/0/ 0	FEB 1982		1975	USGS	383/491
HARRIETTS BLUFF	GA	724	304508130271A	24000	7/0/ 0	JUN 1975			USGS	/
HARRIETTS BLUFF WETLANDS	GA	247	304508130 24	24000	3/0/ 0	APR 1974			USFWL	395/377
HARRIMAN	TN	724	35520843021T	24000	1/R/ 0	DEC 1980	1976	1968	USTVA	308/167
HARRIMAN	TN	724	35520843021T	24000	1/R/ 0	APR 1971		1968	USTVA	069/329
HARRIMAN	TN	724	355208430211	24000	1/R/ 0	APR 1964		1953	USGS	069/330
HARRIMAN	TN	724	355208430211	24000	1/R/ 0	JUL 1955		1953	USGS	069/331
HARRIMAN	TN	724	355208430211	24000	1/R/ 0	MAY 1952		1941	USGS	069/332
HARRIMAN	TN	724	355208430211	24000	1/R/ 0	JUL 1942		1941	USGS	069/333
HARRIMAN	TN	724	355208430211	24000	1/R/ 0	1941		1941	USGS	069/334
HARRIMAN	TN	724	355208430231	24000	3/0/ 0	1958		1935	USGS	069/335
HARRINGTON	CA	724	385212200211	24000	1/R/ 0	FEB 1957		1905	USGS	037/070
HARRINGTON	DE MD	562	38450753021E	62500	1/R/ 0	JUN 1944	1938	1917	USCE	262/036
HARRINGTON	DE MD	562	384507530211	62500	1/P/ 0	MAR 1945		1917	USGS	154/055
HARRINGTON	DE MD	562	384507530211	62500	1/P/ 0	JUN 1944	1944	1917	USGS	154/056
HARRINGTON	DE MD	562	384507530211	62500	1/P/ 0	DEC 1938		1917	USGS	154/057
HARRINGTON	DE MD	562	384507530211	62500	1/P/ 0	AUG 1918		1917	USGS	154/058
HARRINGTON	DE	724	385207530211	24000	1/R/ 0	AUG 1982	1981	1955	USGS	383/419
HARRINGTON	DE	724	385207530211	24000	1/R/ 0	AUG 1957		1955	USGS	154/054
HARRINGTON	ME	724	443006745 21G	24000	1/0/ 0	MAR 1951		1948	USNOS	143/454
HARRINGTON	ME	724	443006745211	24000	1/R/ 0	FEB 1977		1948	USGS	224/074
HARRINGTON	ME	724	443006745211	24000	1/R/ 0	DEC 1971		1948	USGS	143/453
HARRINGTON	ME	724	443006745271A	24000	7/0/ 0	DEC 1976			USGS	/
HARRINGTON CREEK	OR	724	432212252211	24000	1/0/ 0	MAR 1990		1984	USGS	/
HARRINGTON FLOOD PRONE AREAS	DE	318	3852075302119740 00Y	24000	1/0/ 0	1974		1955	USGS	346/418

*** GRID D07 ***

ESIC

AERIAL PHOTOGRAPHY SUMMARY RECORD SYSTEM

INDEX CROSS REFERENCE

DATE: 06/19/92

AGENCY CODE	RPT TYP	Q/W	SE CORNER LAT DEG	LAT MIN	LONG DEG	LONG MIN	FIPS CODE ST	FIPS CODE CTY	DATE OF COVERAGE YR	MO	DAY	STA	AGENCY PROJECT CODE	IMAGE SCALE	FOCAL LENGT	FILM TYPE	FILM FMT	SENS CLAS	CLOUD COVER	CAM SPEC	QUAD COVER	REMARKS OR SCENE ID	FRAMES FROM	TO	CASSETTE NO.	FRAME
NASAAM	3	2	35	52	084	22			80	04	05	3	02866	125400	14	2	3	2	1			580002866	2402	2406	0267	0953
TVA	3	2	35	52	084	22			80	03	18	3	80	21600	04	4	3	1	0	Y	2	ELVERTON-TN				
TVA	3	2	35	52	084	22			79	11	07	3	79	20004	04	4	3	1	0	Y	2	ELVERTON-TN				
TVA	3	2	35	52	084	22			79	05	01	3	79	12000	04	4	3	1	0	Y	3	ELVERTON-TN				
TVA	3	2	35	52	084	22			79	04	29	3	79-2	24000	04	4	3	1	0	Y	4	ELVERTON-TN				
TVA	3	2	35	52	084	22			79	04	29	3	79-1	24000	04	4	3	1	0	Y	2	ELVERTON-TN				
TVA	3	2	35	52	084	22			79	03	05	3	79-2	12000	04	4	3	1	0	Y	4	ELVERTON-TN				
TVA	3	2	35	52	084	22			79	03	05	3	79	21600	04	4	3	1	0	Y	3	ELVERTON-TN				
TVA	3	2	35	52	084	22			79	03	05	3	79-1	12000	04	4	3	1	0	Y	2	ELVERTON-TN				
TVA	3	2	35	52	084	22			76	03	28	3	130NW	24000	04	4	3	1	0	Y	7	ELVERTON TN				
TVA	2	2	35	52	084	22			74	04	19	3	130NW	31680	04	4	3	1	0	Y		ELVERTON TN				
NASAMS	3	2	35	52	084	22			74	03	22	3	0260	23560	04	2	3	2	0		4	R0260001C	0808	0810	0361	0221
NASAMS	3	2	35	52	084	22			74	03	22	3	0260	23196	04	2	3	2	0		4	R0260001C	0811	0817	0361	0224
NASAMS	3	2	35	52	084	22			74	03	22	3	0260	23726	04	2	3	2	0		3	R0260001C	0819	0827	0361	0232
NASAMS	3	2	35	52	084	22			74	03	22	3	0260	23206	04	2	3	2	0		2	R0260001C	0818	0818	0361	0231
ASCS	1	2	35	52	084	22	47	145	73	05	18	3		20000	05	4	3	1	0	Y	9	04				
NASAJS	3	2	35	52	084	22			72	04	18	3	1970	121131	04	3	3	2	0		7	619700250	0100	0103	0558	1259
NASAJS	3	2	35	52	084	22			72	04	18	3	1970	121131	04	2	3	2	0		7	619700260	0100	0103	0558	1420
NASAJS	3	2	35	52	084	22			72	04	18	3	1970	122043	04	3	3	2	0		5	619700250	0096	0099	0558	1255
NASAJS	3	2	35	52	084	22			72	04	18	3	1970	122043	04	2	3	2	0		5	619700260	0096	0099	0558	1416
NASAJS	3	2	35	52	084	22			72	04	18	3	1970	121276	04	3	3	2	0		3	619700250	0106	0109	0558	1265
NASAJS	3	2	35	52	084	22			72	04	18	3	1970	63394	06	2	3	2	0		3	619700270	0199	0216	0558	1680
NASAJS	3	2	35	52	084	22			72	04	18	3	1970	121276	04	2	3	2	0		3	619700260	0106	0109	0558	1426
NASAJS	3	2	35	52	084	22			72	04	18	3	1970	62725	06	2	3	2	0		3	619700270	0218	0228	0558	1699
NASAJS	3	2	35	52	084	22			72	04	18	3	1970	63714	06	2	3	2	0		2	619700270	0229	0238	0558	1710
NASAJS	3	2	35	52	084	22			71	05	21	3	1660	119917	04	2	3	2	0			616600390	8975	8980	0680	1243
NASAJS	3	2	35	52	084	22			71	05	21	3	1660	120431	04	3	3	2	0			616600370	5974	5978	0680	1019
NASAJS	3	2	35	52	084	22			69	08	25	3	1030	117669	04	2	3	2	5		8	610300018	5545	5548	0406	0241
NASAJS	3	2	35	52	084	22			69	08	25	3	1030	117045	04	3	3	2	5		7	61030001A	5195	5197	0406	0114
NASAJS	3	2	35	52	084	22			69	08	25	3	1030	61091	06	2	3	2	4		2	61030002C	0132	0134	0406	0345
TVA	3	2	35	52	084	22			69	03	16	3	130NW	24000	04	4	3	1	0	Y	5	ELVERTON TN				
TVA	2	2	35	52	084	22			67	03	08	3	130NW	24000	04	4	3	1	0	Y		ELVERTON TN				
ASCS	1	2	35	52	084	22	47	145	61	10	18	3	AOA	20000	05	4	3	1	0	Y	9	03				
USA	3	2	35	52	084	22			53	10	23	3	001	60000		4		1	0			1 080920755				
SCS	1	2	35	52	084	22	47	145	53	06		3	AOA	20000	05	4	3	1	0	Y	9					
TVA	2	2	35	52	084	22			52	05	01	3	130NW	43200	08	4	5	1	0	Y		ELVERTON TN				
TVA	3	2	35	52	084	22			49	09	23	3	130NW	15000	08	4	5	1	0	Y	3	ELVERTON TN				
TVA	2	2	35	52	084	22			39	11		3	130NW	36000	08	4	5	1	0	Y		ELVERTON TN				
TVA	2	2	35	52	084	22			35	07		3	130NW	15000	05	4	6	1	0	Y		ELVERTON TN				
TVA	2	2	35	52	084	22			26			3	130NW	15000		4	6	1	0	Y		ELVERTON TN				
NASAAM	3	2	35	52	084	30			88	08	26	3	03786	65000	06	2	3	2	0		2	588003786	6867	6876	0000	0000
TVA	2	2	35	52	084	30	47		87	10	05	3	WTBRML00	12000	04	3	3	1	0	Y	2	2346-47-56				
TVA	2	2	35	52	084	30	47		87	09	27	3	KNSPAP00	12000		4	3	1	0	Y	2	2344-061-069				
TVA	2	2	35	52	084	30			85	03	19	3		12000	04	4	3	1	0	Y	6	2204-2220				
TVA	2	2	35	52	084	30			85	03	19	3		12000	04	4	3	1	0	Y	2	2219-2220-2221				
TVA	2	2	35	52	084	30			85	02	21	3		12000	04	4	3	1	0	Y	6	2204-2220				
TVA	2	2	35	52	084	30			84	11	13	3		12000	04	4	3	1	0	Y	6	2204-2220				
TVA	2	2	35	52	084	30			84	11	13	3		12000	04	4	3	1	0	Y	5	2202-2203-2204				
TVA	2	2	35	52	084	30			84	11	07	3		12000	04	4	3	1	0	Y	2	2197-2201-2202				
TVA	2	2	35	52	084	30			84	10	04	3		12000	04	4	3	1	0	Y	2	2197-2201-2202				

3-132 x 86 10-8

ESIC

AERIAL PHOTOGRAPHY SUMMARY RECORD SYSTEM

INDEX CROSS REFERENCE

DATE: 06/19/92

AGENCY CODE	RPT TYP	Q/W	SE CORNER LAT DEG	LAT MIN	LONG DEG	LONG MIN	FIPS CODE ST	CTY	DATE OF COVERAGE YR	MO	DAY	STA	AGENCY PROJECT CODE	IMAGE SCALE	FOCAL LENGT	FILM TYPE	FILM FMT	SENS CLAS	CLOUD COVER	CAM SPEC	QUAD COVER	REMARKS OR SCENE ID	FRAMES FROM	TO	CASSETTE NO.	FRAME
TVA	2	2	35	52	084	30			84	08	24	3		12000	04	4	3	1	0	Y	2	2171-001-011				
USGS	3	2	35	52	084	30			84	05		3	RADCHA0	250000	20	4	9	3				CHATTANOOGA	W			
TVA	2	2	35	52	084	30			84	04	26	3		36000	04	3	3	1	0	Y	2	2157-001-024				
USGS	2	2	35	52	084	30			83	03	01	3	N3584	58000	20	2	3	1	0	Y					0083	0173
TVA	2	2	35	52	084	30			82	09	15	3	123NE	12000	04	4	3	1	0	Y	2					
ASCS	3	2	35	52	084	30			82	04	01	3	N3584	80000	20	4	3	1	0	Y					0083	0073
TVA	2	2	35	52	084	30			82	04		3	NHAP	58000	05	2	3	1	0	Y		HIGH ALT PRGM				
TVA	2	2	35	52	084	30			82	02	20	3	123NE	24000	04	4	3	1	0	Y	2					
TVA	3	2	35	52	084	30			82	02	20	3	123NE	12000	04	4	3	1	0	Y	2					
TVA	3	2	35	52	084	30			80	11	05	3	80-2	20004	04	4	3	1	0	Y	5	HARRIMAN-TN				
ASCS	1	2	35	52	084	30	47	129	80	11	05	3	80-1	20004	04	4	3	1	0	Y	4	HARRIMAN-TN				
NASAAM	3	2	35	52	084	30			80	04	30	3		40000	04	4	3	1	0	Y	3	31-78-11				
NASAAM	3	2	35	52	084	30			80	04	05	3	02866	125333	14	2	3	2	0		5	580002866	2450	2458	0267	1001
TVA	3	2	35	52	084	30			80	04	05	3	02866	125400	14	2	3	2	1			580002866	2402	2406	0267	0953
TVA	2	2	35	52	084	30			79	11	07	3	79-2	20004	04	4	3	1	0	Y	3	HARRIMAN-TN				
TVA	3	2	35	52	084	30			79	05	01	3	79	12000	04	4	3	1	0	Y		HARRIMAN-TN				
TVA	3	2	35	52	084	30			79	04	29	3	79-2	24000	04	4	3	1	0	Y	4	HARRIMAN-TN				
TVA	3	2	35	52	084	30			79	04	29	3	79-1	24000	04	4	3	1	0	Y	4	HARRIMAN-TN				
TVA	3	2	35	52	084	30			78	10	09	3	78-1	20004	04	4	3	1	0	Y	4	HARRIMAN-TN				
TVA	3	2	35	52	084	30			78	10	09	3	78-3	20004	04	4	3	1	0	Y	2	HARRIMAN-TN				
TVA	3	2	35	52	084	30			78	10	09	3	78-2	20004	04	4	3	1	0	Y	2	HARRIMAN-TN				
USGS	2	2	35	52	084	30			78	03	06	3	78-2	12000	04	4	3	1	0	Y	2	HARRIMAN-TN				
TVA	3	2	35	52	084	30			76	04	05	3	VDUT	78000	20	4	3	1	0	Y					0058	0149
NASAMS	3	2	35	52	084	30			74	04	19	3	123NE	31680	04	4	3	1	0	Y	9	HARRIMAN TN				
NASAMS	3	2	35	52	084	30			74	03	22	3	0260	24423	04	2	3	2	0		3	R0260001C	0832	0840	0361	0245
NASAMS	3	2	35	52	084	30			74	03	22	3	0260	24244	04	2	3	2	0		3	R0260001C	0828	0831	0361	0241
NASAMS	3	2	35	52	084	30			74	03	22	3	0260	24292	04	2	3	2	0		3	R0260001C	0800	0807	0361	0213
NASAMS	3	2	35	52	084	30			74	03	22	3	0260	24143	04	2	3	2	0		2	R0260001C	0781	0792	0361	0194
ASCS	1	2	35	52	084	30	47	145	73	05	18	3		23726	04	2	3	2	0		2	R0260001C	0819	0827	0361	0232
NASAJS	3	2	35	52	084	30			72	04	18	3	1970	20000	05	4	3	1	0	Y	6	04				
NASAJS	3	2	35	52	084	30			72	04	18	3	1970	121276	04	3	3	2	0		8	619700250	0106	0109	0558	1265
NASAJS	3	2	35	52	084	30			72	04	18	3	1970	121276	04	2	3	2	0		8	619700260	0106	0109	0558	1426
NASAJS	3	2	35	52	084	30			72	04	18	3	1970	121131	04	2	3	2	0		7	619700260	0100	0103	0558	1420
NASAJS	3	2	35	52	084	30			72	04	18	3	1970	121131	04	3	3	2	0		7	619700250	0100	0103	0558	1259
NASAJS	3	2	35	52	084	30			72	04	18	3	1970	122754	04	3	3	2	0		6	619700250	0110	0116	0558	1269
NASAJS	3	2	35	52	084	30			72	04	18	3	1970	122754	04	2	3	2	0		6	619700260	0110	0116	0558	1430
NASAJS	3	2	35	52	084	30			72	04	18	3	1970	63394	06	2	3	2	0		3	619700270	0199	0216	0558	1680
NASAJS	3	2	35	52	084	30			71	05	21	3	1660	62725	06	2	3	2	0		3	619700270	0218	0228	0558	1699
NASAJS	3	2	35	52	084	30			71	05	21	3	1660	119917	04	2	3	2	0			616600390	8975	8980	0680	1243
ASCS	1	2	35	52	084	30	47	129	70	11	07	3	BTB	120431	04	3	3	2	0			616600370	5974	5978	0680	1019
TVA	3	2	35	52	084	30			69	04	07	3	123NE	20000	05	4	3	1	0	Y	3	04				
TVA	3	2	35	52	084	30			69	03	16	3	123NE	12000	04	4	3	1	0	Y	5	HARRIMAN TN				
TVA	2	2	35	52	084	30			67	03	08	3	123NE	24000	04	4	3	1	0	Y	3	HARRIMAN TN				
ASCS	1	2	35	52	084	30	47	129	64	09	25	3	BTB	24000	04	4	3	1	0	Y		HARRIMAN TN				
ASCS	1	2	35	52	084	30	47	145	61	10	18	3	AOA	20000	05	4	3	1	0	Y	3	05				
ASCS	1	2	35	52	084	30	47	129	59	10	18	3	BTB	20000	05	4	3	1	0	Y	6	03				
TVA	3	2	35	52	084	30			57	04	15	3	123NE	20000	05	4	3	1	0	Y	3	04				
USA	3	2	35	52	084	30			53	10	23	3	001	36000	08	4	5	1	0	Y	7	HARRIMAN TN				
SCS	1	2	35	52	084	30	47	129	53	09		3		60000		4		1	0			1 080920755				
													BTB	20000	05	4	3	1	0	Y	3					

*** GRID F07 ***

ESIC

AERIAL PHOTOGRAPHY SUMMARY RECORD SYSTEM

INDEX CROSS REFERENCE

DATE: 06/19/92

AGENCY CODE	RPT TYP	Q/W	SE CORNER LAT DEG	LAT MIN	LONG DEG	LONG MIN	FIPS CODE ST	CTY	DATE OF COVERAGE YR	MO	DAY	STA	AGENCY PROJECT CODE	IMAGE SCALE	FOCAL LENGT	FILM TYPE	FILM FMT	SENS CLAS	CLOUD COVER	CAM SPEC	QUAD COVER	REMARKS OR SCENE ID	FRAMES FROM	TO	CASSETTE NO.	FRAME
SCS	1	2	35	52	084	30	47	145	53	06		3	AOA	20000	05	4	3	1	0	Y	6					
TVA	2	2	35	52	084	30			52	05	01	3	123NE	43200	08	4	5	1	0	Y		HARRIMAN TN				
TVA	3	2	35	52	084	30			49	09	23	3	123NE	15000	08	4	5	1	0	Y	4	HARRIMAN TN				
TVA	3	2	35	52	084	30			44	03		3	123NE	36000	08	4	5	1	0	Y	4	HARRIMAN TN				
TVA	2	2	35	52	084	30			40	04		3	123NE	36000	08	4	5	1	0	Y		HARRIMAN TN				
NARA	1	2	35	52	084	30	47	129	39			3	BTB	20000	05	4	3	1	0		3	ASCS PROJECT				
TVA	2	2	35	52	084	30			35	07		3	123NE	15000	05	4	6	1	0	Y		HARRIMAN TN				
TVA	2	2	35	52	084	30			26			3	123NE	15000		4	6	1	0	Y		HARRIMAN TN				
NASAAM	3	2	35	52	084	37			88	08	26	3	03786	65000	06	2	3	2	0		2	588003786 6867 6876 0000 0000				
NASAAM	3	2	35	52	084	37			88	08	26	3	03786	65000	06	2	3	2	0		2	588003786 6863 6866 0000 0000				
TVA	2	2	35	52	084	37			85	03	19	3		12000	04	4	3	1	0	Y	6	2204-2220				
TVA	2	2	35	52	084	37			85	03	19	3		12000	04	4	3	1	0	Y	2	2219-2220-2221				
TVA	2	2	35	52	084	37			85	02	21	3		12000	04	4	3	1	0	Y	6	2204-2220				
TVA	2	2	35	52	084	37			84	11	13	3		12000	04	4	3	1	0	Y	6	2204-2220				
TVA	2	2	35	52	084	37			84	11	13	3		12000	04	4	3	1	0	Y	5	2202-2203-2204				
TVA	2	2	35	52	084	37			84	11	07	3		12000	04	4	3	1	0	Y	2	2197-2201-2202				
USGS	3	2	35	52	084	37			84	10	04	3		12000	04	4	3	1	0	Y	2	2197-2201-2202				
USGS	2	2	35	52	084	37			84	05		3	RADCHA0	250000	20	4	9	3				CHATTANOOGA W			0083	0173
TVA	2	2	35	52	084	37			83	03	01	3	N3584	58000	20	2	3	1	0	Y					0083	0073
USGS	2	2	35	52	084	37			82	07	01	3	123NW	24000	04	4	3	1	0	Y	3	HIGH ALT PRGM				
ASCS	3	2	35	52	084	37			82	04	01	3	N3584	80000	20	4	3	1	0	Y		CARDIFF-TN				
TVA	3	2	35	52	084	37			82	04		3	NHAP	58000	05	2	3	1	0	Y	2	31-78-11				
ASCS	1	2	35	52	084	37	47	129	80	11	05	3	80-1	20004	04	4	3	1	0	Y	4	31-78-11				
ASCS	1	2	35	52	084	37	47	035	80	04	30	3		40000	04	4	3	1	0	Y	3	580002866 2402 2406 0267 0953				
NASAAM	3	2	35	52	084	37			80	04	30	3		40000	04	4	3	1	0	Y	9	580002866 2450 2458 0267 1001				
NASAAM	3	2	35	52	084	37			80	04	05	3	02866	125400	14	2	3	2	1		5	CARDIFF-TN				
TVA	3	2	35	52	084	37			80	04	05	3	02866	125333	14	2	3	2	0		7	CARDIFF-TN				
TVA	3	2	35	52	084	37			79	11	07	3	79-2	20004	04	4	3	1	0	Y	9	CARDIFF-TN				
TVA	3	2	35	52	084	37			79	04	29	3	79	24000	04	4	3	1	0	Y	6	CARDIFF-TN				
TVA	3	2	35	52	084	37			79	03	05	3	79-3	12000	04	4	3	1	0	Y	6	CARDIFF-TN				
TVA	3	2	35	52	084	37			79	03	05	3	79-2	12000	04	4	3	1	0	Y	2	CARDIFF-TN				
TVA	3	2	35	52	084	37			79	03	05	3	79-1	12000	04	4	3	1	0	Y	7	CARDIFF-TN				
TVA	3	2	35	52	084	37			78	10	09	3	78-2	20004	04	4	3	1	0	Y	3	CARDIFF-TN				
TVA	3	2	35	52	084	37			78	10	09	3	78-1	20004	04	4	3	1	0	Y	8	CARDIFF TN				
TVA	3	2	35	52	084	37			77	10	17	3	123NW	20004	04	4	3	1	0	Y	6	CARDIFF TN				
USGS	2	2	35	52	084	37			76	10	12	3	123NW	20004	04	4	3	1	0	Y					0058	0149
TVA	3	2	35	52	084	37			76	04	05	3	VDUT	78000	20	4	3	1	0	Y	6	CARDIFF TN				
TVA	3	2	35	52	084	37			75	11	17	3	123NW	20004	04	4	3	1	0	Y	2	CARDIFF TN				
TVA	3	2	35	52	084	37			75	11	17	3	123NW	20004	04	4	3	1	0	Y	6	CARDIFF TN				
TVA	3	2	35	52	084	37			74	10	02	3	123NW	20004	04	4	3	1	0	Y	3	CARDIFF TN				
TVA	2	2	35	52	084	37			74	04	19	3	123NW	31680	04	4	3	1	0	Y		ROCKWOOD TN				
ASCS	1	2	35	52	084	37	47	145	74	04	19	3	123SW	31680	04	4	3	1	0	Y	2	04				
NASAJS	3	2	35	52	084	37			73	05	18	3		20000	05	4	3	1	0	Y	8	619700250 0106 0109 0558 1265				
NASAJS	3	2	35	52	084	37			72	04	18	3	1970	121276	04	3	3	2	0		8	619700260 0106 0109 0558 1426				
NASAJS	3	2	35	52	084	37			72	04	18	3	1970	121276	04	2	3	2	0		7	619700260 0100 0103 0558 1420				
NASAJS	3	2	35	52	084	37			72	04	18	3	1970	121131	04	2	3	2	0		7	619700250 0100 0103 0558 1259				
NASAJS	3	2	35	52	084	37			72	04	18	3	1970	121131	04	3	3	2	0		3	619700270 0199 0216 0558 1680				
NASAJS	3	2	35	52	084	37			72	04	18	3	1970	63394	06	2	3	2	0		3	619700270 0218 0228 0558 1699				
NASAJS	3	2	35	52	084	37			71	05	21	3	1660	119917	04	2	3	2	0		3	616600390 8975 8980 0680 1243				

x 86 10-8

EARTH SCIENCE INFORMATION OFFICE
MAP AND CHART INFORMATION SYSTEM
NATIONAL MAP NAME REPORT

PUBLISHED NAME	STATES	PSD	MCIS I.D.	SCALE	ED/KD/NO.	PUB DATE	REV DATE	SUR. DATE	PROD	ROLL FRAME
LAKE CITY	CO	562	380010715211	62500	1/P/ 0	AUG 1942		1903	USGS	115/378
LAKE CITY	CO	562	380010715211	62500	1/P/ 0	FEB 1905		1903	USGS	115/379
LAKE CITY	CO	724	380010715211	24000	1/R/ 0	MAY 1985	1982	1963	USGS	426/302
LAKE CITY	CO	724	380010715211	24000	1/R/ 0	DEC 1970		1963	USGS	115/373
LAKE CITY	CO	724	380010715211	24000	1/R/ 0	JAN 1967		1963	USGS	115/375
LAKE CITY	CO	724	380010715271A	24000	7/A/ 0	1978			USGS	/
LAKE CITY	FL GA	J	3000082002HL	100000	H/0/ 0	JUL 1982		1974	USBLM	391/264
LAKE CITY	FL GA	J	300008200211	100000	1/R/ 0	JAN 1982			USGS	383/456
LAKE CITY	IA	724	421509437211	24000	1/0/ 0	NOV 1980		1975	USGS	304/438
LAKE CITY	KS	724	371509845211	24000	1/0/ 0	JAN 1976		1973	USGS	221/213
LAKE CITY	MI	562	441508500211	62500	1/P/ 0	JUN 1968		1956	USGS	018/210
LAKE CITY	MI	562	441508500211	62500	1/P/ 0	FEB 1958		1956	USGS	018/211
LAKE CITY	MI	724	441508507271A	24000	7/A/ 0	1976			USGS	/
LAKE CITY	MN WI	562	441509215211	62500	1/P/ 0	NOV 1973		1951	USGS	216/284
LAKE CITY	MN WI	562	441509215211	62500	1/P/ 0	OCT 1965		1951	USGS	076/396
LAKE CITY	MN WI	562	441509215211	62500	1/P/ 0	MAR 1953		1951	USGS	076/397
LAKE CITY	MN WI	724	442209215211	24000	1/0/ 0	APR 1977		1974	USGS	216/283
LAKE CITY	SC	562	33450794521E	62500	1/0/ 0	1946			USCE	265/145
LAKE CITY	SC	562	33450794521T	62500	1/ / 0	1946		1943	USTVA	/
LAKE CITY	SD	724	453709722211	24000	1/0/ 0	MAY 1973		1970	USGS	247/163
LAKE CITY	SD	724	453709722271A	24000	7/A/ 0	1977			USGS	/
LAKE CITY	TN	724	360708407211	24000	1/R/ 0	JUN 1975		1973	USTVA	248/210
LAKE CITY	TN	724	360708407211	24000	1/R/ 0	JUL 1968		1952	USGS	070/135
LAKE CITY	TN	724	360708407211	24000	1/R/ 0	JUL 1955		1952	USGS	070/136
LAKE CITY	TN	724	360708407211	24000	1/R/ 0	NOV 1947		1946	USGS	070/137
LAKE CITY	TN	724	360708407271A	24000	7/0 0	OCT 1979			USGS	/
LAKE CITY CALDERA AREA INTERPRETIV	CO	225	USGS-GP-974	48000	N/ 1	1987			USGS	/
LAKE CITY CITY STREET MAP	SC	282	SC006000182	15840	3/ 0	JUL 1983			SCHWY	/
LAKE CITY EAST	FL	724	300708230211	24000	1/ 0	NOV 1964		1962	USGS	021/416
LAKE CITY EAST	SC	724	334507937211	24000	1/0/ 0	APR 1990		1984	USGS	/
LAKE CITY EAST FLOOD PRONE AREAS	FL	318	300708230211973000Y	24000	1/0/ 0	1973		1962	USGS	347/269
LAKE CITY FLOOD PRONE AREAS	KS	318	371509845211981000Y	24000	1/0/ 1	1981		1973	USGS	382/186
LAKE CITY FLOOD PRONE AREAS	MN WI	318	441509215211969000Y	62500	1/0/ 0	1969		1951	USGS	353/376
LAKE CITY FLOOD PRONE AREAS	TN	318	360708407211973000Y	24000	1/0/ 0	1973		1952	USGS	364/437
LAKE CITY MAP	GA	282	GA0160000260	7920	3/0/ 0	1982			GADOT	/
LAKE CITY NE	SC	724	335207945271A	24000	7/0/ 0	JUN 1977			USGS	/
LAKE CITY NW	MN	724	442209222211	24000	1/0/ 0	FEB 1977		1974	USGS	216/285
LAKE CITY NW	SC	724	335207952271A	24000	7/0/ 0	JUN 1977			USGS	/
LAKE CITY QUAD GEOLOGIC MAP	TN	220	TNGS0000162	31680	N/0/ 0	1960			TNGS	/
LAKE CITY SE	SC	724	334507945271A	24000	7/0/ 0	MAY 1977			USGS	/
LAKE CITY SW	SC	724	334507952271A	24000	7/0/ 0	MAY 1977			USGS	/
LAKE CITY WEST	FL	724	300708237211	24000	1/0/ 0	NOV 1976		1963	USGS	206/344
LAKE CITY WEST	FL	724	300708237211	24000	1/0/ 0	FEB 1965		1963	USGS	021/417
LAKE CITY WEST FLOOD PRONE AREAS	FL	318	300708237211973000Y	24000	1/0/ 0	1973		1963	USGS	347/270
LAKE CITY WETLANDS OVERLAY	SC	247	334507945 62	62500	3/0/ 0	1979			USFWL	369/341
LAKE CITY,MARSHALL COUNTY,SOUTH DA	SD	281	SD013352200003600	3600	3/R/ 0	1971			SDDOT	300/241
LAKE CLARK	AK	2	600015300211	250000	1/R/ 0	MAY 1984	1980	1958	USGS	/
LAKE CLARK	AK	2	600015300211	250000	1/R/ 0	AUG 1974	1972	1966	USGS	196/022
LAKE CLARK	AK	2	600015300211	250000	1/R/ 0	OCT 1967		1966	USGS	149/060
LAKE CLARK	AK	2	600015300211	250000	1/R/ 0	APR 1964		1946	USGS	149/062
LAKE CLARK	AK	2	600015300211	250000	1/R/ 0	JUL 1954		1946	USGS	149/065
LAKE CLARK	AK	2	600015300211	250000	1/R/ 0	NOV 1951		1946	USGS	149/064
LAKE CLARK	AK	2	600015300261	250000	6/P/ 0	JUL 1965		1946	USGS	149/061

?

*** GRID N13 ***

ESIC

AERIAL PHOTOGRAPHY SUMMARY RECORD SYSTEM

INDEX CROSS REFERENCE

DATE: 06/19/92

AGENCY CODE	RPT TYP	Q/W	SE CORNER LAT DEG	LAT MIN	LONG DEG	LONG MIN	FIPS CODE ST	CTY	DATE OF COVERAGE YR	MO	DAY	STA	AGENCY PROJECT CODE	IMAGE SCALE	FOCAL LENGT	FILM TYPE	FILM FMT	SENS CLAS	CLOUD COVER	CAM SPEC	QUAD COVER	REMARKS OR SCENE ID	FRAMES FROM	TO	CASSETTE NO.	FRAME
NASAMS	3	2	36	07	084	00			73	11	06	3	0260	24310	04	2	3	2	0		3	R0260001A	0048	0057	0360	0762
NASAMS	3	2	36	07	084	00			73	11	06	3	0260	22867	04	2	3	2	0		2	R0260001A	0046	0046	0360	0761
NASAMS	3	2	36	07	084	00			73	11	06	3	0260	23518	04	2	3	2	0		2	R0260001A	0020	0027	0360	0737
NASAMS	3	2	36	07	084	00			73	11	06	3	0260	24562	04	2	3	2	0		2	R0260001A	0014	0017	0360	0731
ASCS	1	2	36	07	084	00	47	001	73	10	19	3		20000	05	4	3	1	0	Y	9	03				
SCS	1	2	36	07	084	00	47	001	73	01		3	47001	38000	04	4	3	1	0	Y	9					
TVA	3	2	36	07	084	00			72	04	27	3	137NE	24000	04	4	3	1	0	Y	9	NORRIS TN				
NASAJS	3	2	36	07	084	00			72	04	18	3	1970	63386	06	2	3	2	0		2	619700270	0136	0145	0558	1617
NASAJS	3	2	36	07	084	00			72	04	18	3	1970	64393	06	2	3	2	0			619700270	0131	0135	0558	1612
NASAJS	3	2	36	07	084	00			72	04	18	3	1970	119494	04	2	3	2	0			619700260	0062	0067	0558	1382
NASAJS	3	2	36	07	084	00			72	04	18	3	1970	119494	04	3	3	2	0			61970025C	0062	0067	0558	1221
NASAJS	3	2	36	07	084	00			71	05	21	3	1660	120431	04	3	3	2	0		3	616600370	5974	5978	0680	1019
NASAJS	3	2	36	07	084	00			71	05	21	3	1660	120078	04	2	3	2	0		2	616600390	8981	8981	0680	1249
NASAJS	3	2	36	07	084	00			71	05	21	3	1660	119917	04	2	3	2	0		2	616600390	8975	8980	0680	1243
TVA	2	2	36	07	084	00			71	03	17	3	137NE	24000	04	4	3	1	0	Y		NORRIS TN				
TVA	3	2	36	07	084	00			69	02	10	3	137NE	24000	04	4	3	1	0	Y	7	NORRIS TN				
ASCS	3	2	36	07	084	00			67			3	BTG-1	20000	05	4	3	1	0	Y	8	GREENE-TN				
TVA	3	2	36	07	084	00			63	05	16	3	137NE	24000		4	3	1	0	Y	4	NORRIS TN				
TVA	3	2	36	07	084	00			63	05	16	3	137NE	24000	04	4	3	1	0	Y	3	NORRIS TN				
ASCS	1	2	36	07	084	00	47	001	60	04	28	3	BSQ	20000	05	4	3	1	0	Y	9	01				
TVA	3	2	36	07	084	00			59	06	17	3	137NE	15000	04	4	3	1	0	Y	7	NORRIS TN				
USA	3	2	36	07	084	00			56	08	09	3	550	60000		4		1	0			1 590940851				
USA	3	2	36	07	084	00			56	08	09	3	550	60000		4		1	0			1 590940853				
SCS	1	2	36	07	084	00	47	001	53	00		3	BSQ	20000	05	4	3	1	0	Y	9					
TVA	2	2	36	07	084	00			52	05	01	3	137NE	43200	08	4	5	1	0	Y		NORRIS TN				
TVA	3	2	36	07	084	00			47	05	22	3	137NE	15000	08	4	5	1	0	Y	7	NORRIS TN				
TVA	3	2	36	07	084	00			47	05	05	3	137NE	12000	05	4	5	1	0	Y	2	NORRIS TN				
TVA	3	2	36	07	084	00			47	05	05	3	137NE	12000	05	4	5	1	0	Y	2	NORRIS TN				
TVA	2	2	36	07	084	00			40	04		3	137NE	36000	08	4	5	1	0	Y		NORRIS TN				
TVA	3	2	36	07	084	00			40	01	03	3	137NE	18000	08	4	5	1	0	Y	3	NORRIS TN				
TVA	3	2	36	07	084	00			40	01	03	3	137NE	18000	08	4	5	1	0	Y	2	NORRIS TN				
TVA	2	2	36	07	084	00			34	01		3	137NE	15000	05	4	6	1	0	Y		NORRIS TN				
TVA	3	2	36	07	084	00			23			3	137SE	15000		4	6	1	0	Y	5	POWELL TN				
TVA	3	2	36	07	084	00			23			3	137NE	15000		4	3	1	0	Y	5	NORRIS TN				
TVA	3	2	36	07	084	00			23			3	137NE	15000		4	3	1	0	Y	5	NORRIS TN				
TVA	3	2	36	07	084	00			23			3	137NE	15000		4	3	1	0	Y	3	NORRIS TN				
NASAAM	3	2	36	07	084	07			88	08	26	3	03786	65000	06	2	3	2	0		6	588003786	6880	6881	0000	0000
NASAAM	3	2	36	07	084	07			88	08	26	3	03786	65000	06	2	3	2	0		2	588003786	6878	6879	0000	0000
NASAAM	3	2	36	07	084	07			88	08	26	3	03786	65000	06	2	3	2	2		2	588003786	6882	6882	0000	0000
TVA	2	2	36	07	084	07	47		86	04	19	3	CLPLLL00	24000	04	2	3	1	0	Y	2	2289 204-221 90				
TVA	2	2	36	07	084	07			85	04	10	3		12000	04	4	3	1	0	Y	2	2230-2232				
TVA	2	2	36	07	084	07			85	04	09	3		12000	04	4	3	1	0	Y	6	2227-2230				
TVA	2	2	36	07	084	07			85	04	09	3		12000	04	4	3	1	0	Y	5	2223-2229				
TVA	2	2	36	07	084	07			85	03	19	3		12000	04	4	3	1	0	Y	5	2223-2229				
USGS	3	2	36	07	084	07			84	05		3	RADCOR0	250000	20	4	9	3				CORBIN W				
TVA	2	2	36	07	084	07			84	02	22	3		24000	04	1	3	1	0	Y	2	2140-031-041				
USGS	2	2	36	07	084	07			83	03	01	3	N3684	58000	20	2	3	1	0	Y					0083	0157
USGS	2	2	36	07	084	07			82	04	01	3	N3684	80000	20	4	3	1	0	Y					0083	0057
ASCS	3	2	36	07	084	07			82	04		3	NHAP	58000	05	2	3	1	0	Y		HIGH ALT PRGM				
TVA	3	2	36	07	084	07			81	10	03	3	137NW	20004	04	4	3	1	0	Y	8	LAKE CITY-TN				

8 1.32 X 86 10-8

*** GRID 013 ***

ESIC

AERIAL PHOTOGRAPHY SUMMARY RECORD SYSTEM

INDEX CROSS REFERENCE

DATE: 06/19/92

AGENCY CODE	RPT TYP	Q/W	SE CORNER LAT DEG	LAT MIN	LONG DEG	LONG MIN	FIPS CODE ST	CTY	DATE OF COVERAGE YR	MO	DAY	STA	AGENCY PROJECT CODE	IMAGE SCALE	FOCAL LENGT	FILM TYPE	FILM FMT	SENS CLAS	CLOUD COVER	CAM SPEC	QUAD COVER	REMARKS OR SCENE ID	FRAMES FROM	TO	CASSETTE NO.	FRAME
TVA	3	2	36	07	084	07			80	11	06	3	80-2	20004	04	4	3	1	0	Y	5	LAKE CITY-TN				
TVA	3	2	36	07	084	07			80	04	23	3	80	12000	04	4	3	1	0	Y	8	LAKE CITY-TN				
NASAAM	3	2	36	07	084	07			80	04	17	3	02867	127000	14	2	3	2	0		7	580002867	2481	2483	0267	1016
NASAAM	3	2	36	07	084	07			80	04	17	3	02867	125400	14	2	3	2	0		4	580002867	2484	2488	0267	1019
NASAAM	3	2	36	07	084	07			80	04	05	3	02866	125333	14	2	3	2	0		2	580002866	2450	2458	0267	1001
TVA	3	2	36	07	084	07			79	11	07	3	79-1	20004	04	4	3	1	0	Y	7	LAKE CITY-TN				
TVA	3	2	36	07	084	07			79	11	07	3	79	20004	04	4	3	1	0	Y	3	LAKE CITY-TN				
TVA	3	2	36	07	084	07			79	05	16	3	79-2	12000	04	4	3	1	0	Y	4	LAKE CITY-TN				
NASAAM	3	2	36	07	084	07			78	10	25	3	02696	128000	14	2	3	2	5		6	578002696	1187	1191	0258	0097
NASAAM	3	2	36	07	084	07			78	10	25	3	02696	129000	14	2	3	2	0		3	578002696	1158	1158	0258	0068
USGS	2	2	36	07	084	07			76	04	05	3	VDUT	78000	20	4	3	1	0	Y					0058	0132
NASAMS	3	2	36	07	084	07			73	11	06	3	0260	23787	04	2	3	2	0		4	R0260001A	0008	0013	0360	0725
NASAMS	3	2	36	07	084	07			73	11	06	3	0260	23518	04	2	3	2	0		3	R0260001A	0020	0027	0360	0737
NASAMS	3	2	36	07	084	07			73	11	06	3	0260	23816	04	2	3	2	0		2	R0260001A	0038	0045	0360	0753
ASCS	1	2	36	07	084	07	47	001	73	10	19	3		20000	05	4	3	1	0	Y	8	03				
ASCS	1	2	36	07	084	07	47	013	73	10	19	3		20000	05	4	3	1	0	Y	2	04				
SCS	1	2	36	07	084	07	47	001	73	01		3	47001	38000	04	4	3	1	0	Y	8					
NASAJS	3	2	36	07	084	07			72	04	18	3	1970	64393	06	2	3	2	0		9	619700270	0131	0135	0558	1612
NASAJS	3	2	36	07	084	07			72	04	18	3	1970	119494	04	2	3	2	0			619700260	0062	0067	0558	1382
NASAJS	3	2	36	07	084	07			72	04	18	3	1970	119494	04	3	3	2	0			619700250	0062	0067	0558	1221
NASAJS	3	2	36	07	084	07			71	05	21	3	1660	119917	04	2	3	2	0		9	616600390	8975	8980	0680	1243
NASAJS	3	2	36	07	084	07			71	05	21	3	1660	120431	04	3	3	2	0			616600370	5974	5978	0680	1019
TVA	2	2	36	07	084	07			71	03	17	3	137NW	24000	04	4	3	1	0	Y		LAKE CITY TN				
ASCS	1	2	36	07	084	07	47	013	69	11	30	3	BSS	20000	05	4	3	1	0	Y	2	01				
NASAJS	3	2	36	07	084	07			69	08	25	3	1030	119689	04	2	3	2	6		2	61030001B	5544	5544	0406	0240
NASAJS	3	2	36	07	084	07			69	08	25	3	1030	115615	04	3	3	2	6		2	61030001A	5194	5194	0406	0113
ASCS	3	2	36	07	084	07			67			3	BTG-1	20000	05	4	3	1	0	Y	4	GREENE-TN				
TVA	3	2	36	07	084	07			62	03	29	3	137NW	24000	04	4	3	1	0	Y	3	LAKE CITY TN				
TVA	3	2	36	07	084	07			62	03	29	3	137NW	24000	04	4	3	1	0	Y	2	LAKE CITY TN				
TVA	3	2	36	07	084	07			62	03	29	3	137NW	24000	04	4	3	1	0	Y	2	LAKE CITY TN				
TVA	3	2	36	07	084	07			61	04	11	3	137SW	36000	08	4	5	1	0	Y	7	CLINTON TN				
ASCS	1	2	36	07	084	07	47	013	60	10	22	3	BSS	20000	05	4	3	1	0	Y	2	01				
ASCS	1	2	36	07	084	07	47	001	60	04	28	3	BSQ	20000	05	4	3	1	0	Y	8	01				
USA	3	2	36	07	084	07			56	08	09	3	550	60000		4		1	0			1 590940853				
USA	3	2	36	07	084	07			56	08	09	3	550	60000		4		1	0			1 590940851				
SCS	1	2	36	07	084	07	47	013	53	04		3	BSS	20000	05	4	3	1	0	Y	2					
SCS	1	2	36	07	084	07	47	001	53	00		3	BSQ	20000	05	4	3	1	0	Y	8					
TVA	2	2	36	07	084	07			52	05	07	3	137NW	43200	08	4	5	1	0	Y		LAKE CITY TN				
TVA	2	2	36	07	084	07			40	04		3	137NW	36000	08	4	5	1	0	Y		LAKE CITY TN				
NARA	1	2	36	07	084	07	47	013	39			3	BSS	20000	05	4	3	1	0		2	ASCS PROJECT				
TVA	3	2	36	07	084	07			34	01		3	137NW	15000	05	4	6	1	0	Y	6	LAKE CITY TN				
TVA	3	2	36	07	084	07			23			3	137NW	15000		4	6	1	0	Y	4	LAKE CITY TN				
NASAAM	3	2	36	07	084	15			88	08	26	3	03786	65000	06	2	3	2	0		7	588003786	6883	6886	0000	0000
NASAAM	3	2	36	07	084	15			88	08	26	3	03786	65000	06	2	3	2	2		6	588003786	6882	6882	0000	0000
NASAAM	3	2	36	07	084	15			88	08	26	3	03786	65000	06	2	3	2	0		2	588003786	6880	6881	0000	0000
TVA	2	2	36	07	084	15			85	04	10	3		12000	04	4	3	1	0	Y	2	2230-2232				
TVA	2	2	36	07	084	15			85	04	09	3		12000	04	4	3	1	0	Y	6	2227-2230				
TVA	2	2	36	07	084	15			85	04	09	3		12000	04	4	3	1	0	Y	5	2223-2229				
TVA	2	2	36	07	084	15			85	03	19	3		12000	04	4	3	1	0	Y	5	2223-2229				
USGS	3	2	36	07	084	15			84	05		3	RADCOR0250000		20	4	9	3				CORBIN		W		

EARTH SCIENCE INFORMATION OFFICE
MAP AND CHART INFORMATION SYSTEM
NATIONAL MAP NAME REPORT

PUBLISHED NAME	STATES	PSD	MCIS I.D.	SCALE	ED/KD/NO.	PUB DATE	REV DATE	SUR. DATE	PROD	ROLL FRAME
LENA	WI	724	445208800211	24000	1/0/ 0	OCT 1977		1974	USGS	311/521
LENA	WI	724	445208800211	24000	1/0/ 0	OCT 1977		1974	USGS	258/251
LENA CREEK	MT	724	460011030211	24000	1/0/ 0	DEC 1975		1972	USGS	230/486
LENA CREEK	MT	724	460011030271A	24000	7/A/ 0	1977			USGS	/
LENA LAGOON	LA	724	29450893021G	24000	1/R/ 0	MAY 1978	1976	1968	USNOS	318/477
LENA LAGOON	LA	724	294508930211	24000	1/R/ 0	JAN 1974	1968	1968	USGS	223/247
LENA QUAD WETLANDS MAP	IL	247	ILDC0000549	24000	N/0/ 0	1986			ILDC	/
LENAWEE COUNTY	MI	E70	260009100231	100000	3/A/ 0	OCT 1982			USGS	/
LENAWEE COUNTY,MICHIGAN,SHEET 46 R	MI	281	MI011091046-	168960	3/R/ 0	1980	JAN 1968		MIDOT	/
LENEXA	KS	724	385209437211	24000	1/R/ 0	JUN 1976	1975	1963	USGS	221/226
LENEXA	KS	724	385209437211	24000	1/R/ 0	FEB 1975	1970	1963	USGS	221/227
LENEXA	KS	724	385209437211	24000	1/R/ 0	SEP 1971	1970	1963	USGS	101/113
LENEXA	KS	724	385209437211	24000	1/R/ 0	AUG 1970		1963	USGS	101/114
LENEXA	KS	724	385209437211	24000	1/R/ 0	JUL 1964	1963	1935	USGS	101/115
LENEXA	KS	724	385209437211	24000	1/R/ 0	MAR 1958		1957	USGS	101/116
LENEXA	KS	724	385209437211	24000	1/R/ 0	DEC 1954		1935	USGS	101/117
LENEXA	KS	724	385209437211	24000	1/R/ 0			1935	USGS	101/118
LENNEP	MT	724	462211030211	24000	1/0/ 0	MAR 1976		1972	USGS	230/487
LENNEP	MT	724	462211030271A	24000	7/A/ 0	1977			USGS	/
LENNOX	SD	724	431509652211	24000	1/0/ 0	APR 1966		1964	USGS	095/003
LENNOX FLOOD PRONE AREAS	SD	318	431509652211973000Y	24000	1/0/ 0	1973		1964	USGS	364/164
LENNOX NW	SD	724	432209652211	24000	1/0/ 0	APR 1964		1962	USGS	095/004
LENNOX,LINCOLN COUNTY,SOUT DAKOTA,	SD	281	SD013363800003600	3600	3/R/ 0	1969			SDDOT	300/248
LENOIR	NC	562	354508130211	62500	1/0/ 0	NOV 1963		1956	USGS	012/157
LENOIR	NC	724	355208130211	24000	1/P/ 0	JAN 1966		1956	USGS	012/155
LENOIR	NC	724	355208130211	24000	1/P/ 0	DEC 1958		1956	USGS	012/156
LENOIR	NC	724	355208130271	24000	7/0/ 1	1984			USGS	/
LENOIR CITY	TN	724	354508415211	24000	1/R/ 0	MAR 1987	1986	1968	USGS	/
LENOIR CITY	TN	724	354508415211	24000	1/R/ 0	OCT 1977		1968	USGS	248/219
LENOIR CITY	TN	724	354508415211	24000	1/R/ 0	JUN 1965		1953	USGS	070/181
LENOIR CITY	TN	724	354508415211	24000	1/R/ 0	JUL 1955		1953	USGS	070/182
LENOIR CITY	TN	724	354508415211	24000	1/R/ 0	MAY 1952		1940	USGS	070/183
LENOIR CITY	TN	724	354508415211	24000	1/R/ 0	MAY 1941		1940	USGS	070/184
LENOIR CITY	TN	724	35450841523T	24000	3/0/ 0	APR 1972		1968	USTVA	070/180
LENOIR CITY	TN	724	35450841523T	24000	3/0/ 0			1935	USTVA	070/185
LENOIR COUNTY,NORTH CAROLINA,SHEET	NC	281	NC010107001-	126720	3/R/ 0		JAN 1980		NCDOT	/
LENOIR COUNTY,NORTH CAROLINA,SHEET	NC	281	NC010107002-	31680	3/R/ 0		JAN 1980		NCDOT	/
LENOIR FLOOD PRONE AREAS	NC	318	355208130211975000Y	24000	1/0/ 0	1975		1956	USGS	357/183
LENOIR QUADRANGLE GEOLOGY MAP	NC	229	USGS-GQ-0242	62500	N/0/ 1	1964			USGS	/
LENORA	OK	724	360009900211	24000	1/0/ 0	MAY 1972		1969	USGS	104/005
LENORA EAST	KS	724	393009952211	24000	1/0/ 0	OCT 1979		1975	USGS	305/084
LENORA EAST	KS	724	393009952271A	24000	7/A/ 0	1974			USGS	/
LENORA WEST	KS	724	393010000211	24000	1/0/ 0	OCT 1979		1975	USGS	305/085
LENORA WEST	KS	724	393010000271A	24000	7/A/ 0	1974			USGS	/
LENORAH EAST	TX	724	321510145211	24000	1/0/ 0	JUL 1969		1966	USGS	005/375
LENORAH WEST	TX	724	321510152211	24000	1/0/ 0	MAR 1969		1966	USGS	005/376
LENOX	GA GA	0	31150831521D	50000	1/0/ 0	MAR 1981		1978	USDMA	370/053
LENOX	GA	724	311508322211	24000	1/0/ 0	AUG 1976		1973	USGS	208/411
LENOX	IA	724	405209430211	24000	1/0/ 0	NOV 1980		1977	USGS	304/443
LENOX	IA	724	405209430271A	24000	7/A/ 0	1975			USGS	/
LENOX	KY	724	375208307211	24000	1/R/ 0	MAR 1978	1975	1975	USGS	318/360
LENOX	KY	724	375208307211	24000	1/R/ 0	MAR 1973		1951	USGS	222/197
LENOX	KY	724	375208307211	24000	1/R/ 0	APR 1953		1951	USGS	065/473

*** GRID L03 ***

ESIC

AERIAL PHOTOGRAPHY SUMMARY RECORD SYSTEM

INDEX CROSS REFERENCE

DATE: 06/19/92

AGENCY CODE	RPT TYP	Q/W	SE CORNER LAT DEG	LAT MIN	LONG DEG	LONG MIN	FIPS CODE ST	FIPS CODE CTY	DATE OF COVERAGE YR	MO	DAY	STA	AGENCY PROJECT CODE	IMAGE SCALE	FOCAL LENGT	FILM TYPE	FILM FMT	SENS CLAS	CLOUD COVER	CAM SPEC	QUAD COVER	REMARKS OR SCENE ID	FRAMES FROM	TO	CASSETTE NO.	FRAME
ASCS	3	2	35	45	084	07			60			3	ANS-1	20000	05	4	3	1	0	Y		COCKE-TN				
TVA	3	2	35	45	084	07			59	03	16	3	138SW	18000	08	4	5	1	0	Y	2	CONCORD TN				
SCS	1	2	35	45	084	07	47	105	53	06		3	ANU	20000	05	4	3	1	0	Y	4					
SCS	1	2	35	45	084	07	47	093	53	05		3	BTA	20000	05	4	3	1	0	Y	3					
SCS	1	2	35	45	084	07	47	009	53	04		3	ANQ	20000	05	4	3	1	0	Y	2					
TVA	2	2	35	45	084	07			52	05	01	3	138SW	43200	08	4	5	1	0	Y		CONCORD TN				
TVA	3	2	35	45	084	07			47	05		3	138SW	12000	05	4	6	1	0	Y	2	CONCORD TN				
TVA	3	2	35	45	084	07			47	05		3	138SW	12000	05	4	6	1	0	Y	2	CONCORD TN				
TVA	3	2	35	45	084	07			41	08		3	138SW	24000	08	4	5	1	0	Y	3	CONCORD TN				
TVA	2	2	35	45	084	07			39	04		3	138SW	36000	08	4	5	1	0	Y		CONCORD TN				
TVA	2	2	35	45	084	07			35	07		3	138SW	15000	05	4	6	1	0	Y		CONCORD TN				
TVA	3	2	35	45	084	07			25			3	138SW	15000		4	6	1	0	Y	4	CONCORD TN				
TVA	3	2	35	45	084	07			25			3	138SW	15000		4	6	1	0	Y	3	CONCORD TN				
USGS	2	2	35	45	084	15			89	11	08	3	VDUT	78000	20	4	3	1	0	Y					0058	0156
NASAAM	3	2	35	45	084	15			88	08	26	3	03786	65000	06	2	3	2	0			588003786	6867	6876	0000	0000
TVA	2	2	35	45	084	15	47		87	10	05	3	WTBRML0	012000	04	3	3	1	0	Y	3	2346-47-56				
TVA	2	2	35	45	084	15	47		87	09	03	3	TLDMAR0	012000		4	3	1	0	Y	2	2344-048-054				
TVA	2	2	35	45	084	15	47		87	03	26	3	OAKRIG0	024000	04	3	3	1	0	Y	3	2334-001-083				
TVA	2	2	35	45	084	15	47		87	03	26	3	OAKRIG0	024000	04	4	3	1	0	Y	3	2333-060-157				
TVA	2	2	35	45	084	15	47		86	03	01	3	FRDVFS0	012000	04	4	3	1	0	Y	2	2269-091-102				
TVA	2	2	35	45	084	15			84	11	13	3		12000	04	4	3	1	0	Y	2	2202-2203-2204				
TVA	2	2	35	45	084	15			84	05	09	3		78000	04	4	3	1	0	Y	2	2158-244-255				
USGS	3	2	35	45	084	15			84	05		3	RADCHA0	250000	20	4	9	3				CHATTANOOGA W				
TVA	2	2	35	45	084	15			84	04	26	3		36000	04	3	3	1	0	Y	3	2157-001-024				
TVA	2	2	35	45	084	15			84	03	07	3		24000	04	3	3	1	0	Y	3	2141-093-127				
USGS	2	2	35	45	084	15			83	03	01	3	N3584	58000	20	2	3	1	0	Y					0083	0173
TVA	2	2	35	45	084	15			82	09	15	3	130SE	12000	04	4	3	1	0	Y	7					
TVA	2	2	35	45	084	15			82	07	01	3	130SE	24000	04	4	3	1	0	Y	3					
USGS	2	2	35	45	084	15			82	04	01	3	N3584	80000	20	4	3	1	0	Y					0083	0073
ASCS	3	2	35	45	084	15			82	04		3	NHAP	58000	05	2	3	1	0	Y		HIGH ALT PRGM				
TVA	3	2	35	45	084	15			81	10	07	3	130NE	12000	04	4	3	1	0	Y	2	BETHEL VALLEY-T				
TVA	3	2	35	45	084	15			81	03	25	3	130NE	9600	04	4	3	1	0	Y	3	BETHEL VALLEY-T				
TVA	3	2	35	45	084	15			81	02	25	3	130SE	12000	04	4	3	1	0	Y	7	LENOIR CITY-TN				
TVA	3	2	35	45	084	15			81	02	25	3	130SE	24000	04	4	3	1	0	Y	7	LENOIR CITY-TN				
TVA	3	2	35	45	084	15			81	02	25	3	130NE	24000	04	4	3	1	0	Y	3	BETHEL VALLEY-T				
TVA	3	2	35	45	084	15			80	10	12	3	80-1	12000	04	4	3	1	0	Y	2	BETHEL VALLEY-T				
NASAAM	3	2	35	45	084	15			80	04	05	3	02866	125400	14	2	3	2	1		7	580002866	2402	2406	0267	0953
NASAAM	3	2	35	45	084	15			80	04	05	3	02866	124750	14	2	3	2	1			580002866	2398	2401	0267	0949
TVA	2	2	35	45	084	15			80	03	22	3	80	36000	04	4	3	1	0	Y		LENOIR CITY-TN				
TVA	3	2	35	45	084	15			79	10	24	3	79-1	12000	04	4	3	1	0	Y	2	BETHEL VALLEY-T				
TVA	3	2	35	45	084	15			78	10	05	3	78-1	12000	04	4	3	1	0	Y	2	BETHEL VALLEY-T				
TVA	2	2	35	45	084	15			74	04	19	3	130SE	31680	04	4	3	1	0	Y		LENOIR CITY TN				
TVA	2	2	35	45	084	15			74	04	07	3	130SE	24000	04	4	3	1	0	Y		LENOIR CITY TN				
NASAMS	3	2	35	45	084	15			74	03	22	3	0260	22658	04	2	3	2	0		2	R0260001C	0631	0634	0361	0044
NASAMS	3	2	35	45	084	15			74	03	22	3	0260	22694	04	2	3	2	0		2	R0260001C	0641	0644	0361	0054
ASCS	1	2	35	45	084	15	47	105	73	05	18	3		20000	05	4	3	1	0	Y	8	03				
TVA	3	2	35	45	084	15			73	03	28	3	130SE	24000	04	4	3	1	0	Y	6	LENOIR CITY TN				
NASAJS	3	2	35	45	084	15			72	04	18	3	1970	63714	06	2	3	2	0		7	619700270	0229	0238	0558	1710
NASAJS	3	2	35	45	084	15			72	04	18	3	1970	122754	04	2	3	2	0			619700260	0110	0116	0558	1430
NASAJS	3	2	35	45	084	15			72	04	18	3	1970	122754	04	3	3	2	0			619700250	0110	0116	0558	1269

B-132 x 86 10-8

ESIC

AERIAL PHOTOGRAPHY SUMMARY RECORD SYSTEM

INDEX CROSS REFERENCE

DATE: 06/19/92

AGENCY CODE	RPT TYP	Q/W	SE CORNER LAT DEG	LAT MIN	LONG DEG	LONG MIN	FIPS CODE ST	CTY	DATE OF COVERAGE YR	MO	DAY	STA	AGENCY PROJECT CODE	IMAGE SCALE	FOCAL LENGT	FILM TYPE	FILM FMT	SENS CLAS	CLOUD COVER	CAM SPEC	QUAD COVER	REMARKS OR SCENE ID	FRAMES FROM	TO	CASSETTE NO.	FRAME
TVA	3	2	35	45	084	15			71	03	21	3	130NE	24000	04	4	3	1	0	Y	3	BETHEL VALLEY T				
NASAJS	3	2	35	45	084	15			69	08	25	3	1030	61091	06	2	3	2	4		8	61030002C	0132	0134	0406	0345
NASAJS	3	2	35	45	084	15			69	08	25	3	1030	117045	04	3	3	2	5			61030001A	5195	5197	0406	0114
NASAJS	3	2	35	45	084	15			69	08	25	3	1030	117669	04	2	3	2	5			61030001B	5545	5548	0406	0241
TVA	3	2	35	45	084	15			67	03	02	3	130SE	12000	04	4	3	1	0	Y	7	LENOIR CITY TN				
TVA	2	2	35	45	084	15			67	03	02	3	130SE	24000	04	4	3	1	0	Y		LENOIR CITY TN				
ASCS	3	2	35	45	084	15			67			3	ANS-2	20000	05	4	3	1	0	Y		COCKE-TN				
ASCS	1	2	35	45	084	15	47	105	66	12	04	3	ANU	20000	05	4	3	1	0	Y	8	02				
TVA	3	2	35	45	084	15			65	02	18	3	130SE	12000	04	4	3	1	0	Y	3	LENOIR CITY TN				
TVA	3	2	35	45	084	15			63	05	16	3	130SE	24000	04	4	3	1	0	Y	4	LENOIR CITY TN				
TVA	3	2	35	45	084	15			63	05	16	3	130NE	24000	04	4	3	1	0	Y	3	BETHEL VALLEY T				
TVA	3	2	35	45	084	15			63	04	03	3	130SE	18000	04	4	3	1	0	Y	3	LENOIR CITY TN				
TVA	3	2	35	45	084	15			62	03	28	3	130SE	24000	04	4	3	1	0	Y	4	LENOIR CITY TN				
ASCS	1	2	35	45	084	15	47	105	61	10	18	3	ANU	20000	05	4	3	1	0	Y	8	03				
TVA	3	2	35	45	084	15			60	03	23	3	130SE	18000	08	4	5	1	0	Y	4	LENOIR CITY TN				
ASCS	3	2	35	45	084	15			60			3	ANS-1	20000	05	4	3	1	0	Y		COCKE-TN				
TVA	3	2	35	45	084	15			59	03	22	3	130SE	24000	08	4	5	1	0	Y	5	LENOIR CITY TN				
TVA	3	2	35	45	084	15			59	03	22	3	130SE	24000	08	4	5	1	0	Y	3	LENOIR CITY TN				
TVA	3	2	35	45	084	15			56	03	20	3	130NE	18000	08	4	5	1	0	Y	3	BETHEL VALLEY T				
USA	3	2	35	45	084	15			53	10	23	3	001	60000		4		1	0			1 080920755				
SCS	1	2	35	45	084	15	47	105	53	06		3	ANU	20000	05	4	3	1	0	Y	8					
TVA	2	2	35	45	084	15			52	05	01	3	130SE	43200	08	4	5	1	0	Y		LENOIR CITY TN				
TVA	3	2	35	45	084	15			48	05	23	3	130SE	15000	08	4	5	1	0	Y	4	LENOIR CITY TN				
TVA	2	2	35	45	084	15			39	03		3	130SE	36000	08	4	5	1	0	Y		LENOIR CITY TN				
TVA	2	2	35	45	084	15			35	07		3	130SE	15000	05	4	6	1	0	Y		LENOIR CITY TN				
TVA	3	2	35	45	084	15			25			3	130SE	15000		4	6	1	0	Y	4	LENOIR CITY TN				
USGS	2	2	35	45	084	22			89	11	08	3	VDUT	78000	20	4	3	1	0	Y					0058	0156
NASAAM	3	2	35	45	084	22			88	08	26	3	03786	65000	06	2	3	2	0			588003786	6867	6876	0000	0000
TVA	2	2	35	45	084	22	47		87	10	05	3	WTBRML001	2000	04	3	3	1	0	Y	5	2346-47-56				
TVA	2	2	35	45	084	22	47		87	03	26	3	OAKRIG002	4000	04	3	3	1	0	Y	5	2334-001-083				
TVA	2	2	35	45	084	22	47		87	03	26	3	OAKRIG002	4000	04	4	3	1	0	Y	5	2333-060-157				
TVA	2	2	35	45	084	22			84	11	13	3		12000	04	4	3	1	0	Y	2	2202-2203-2204				
TVA	2	2	35	45	084	22			84	11	07	3		12000	04	4	3	1	0	Y	2	2197-2201-2202				
USGS	3	2	35	45	084	22			84	10	04	3		12000	04	4	3	1	0	Y	2	2197-2201-2202				
TVA	2	2	35	45	084	22			84	05		3	RADCHA025	0000	20	4	9	3				CHATTANOOGA W				
TVA	2	2	35	45	084	22			84	04	26	3		36000	04	3	3	1	0	Y	6	2157-001-024				
TVA	2	2	35	45	084	22			84	03	07	3		24000	04	3	3	1	0	Y	3	2141-093-127				
USGS	2	2	35	45	084	22			84	03	07	3		24000	04	3	3	1	0	Y	3	2141-128-179				
TVA	2	2	35	45	084	22			83	03	01	3	N3584	58000	20	2	3	1	0	Y					0083	0173
TVA	2	2	35	45	084	22			82	09	15	3	130SW	12000	04	4	3	1	0	Y	5					
TVA	2	2	35	45	084	22			82	07	01	3	130SW	24000	04	4	3	1	0	Y	2					
USGS	2	2	35	45	084	22			82	07	01	3	130SW	24000	04	4	3	1	0	Y	2					
ASCS	3	2	35	45	084	22			82	04	01	3	N3584	80000	20	4	3	1	0	Y					0083	0073
TVA	3	2	35	45	084	22			82	04		3	NHAP	58000	05	2	3	1	0	Y		HIGH ALT PRGM				
TVA	3	2	35	45	084	22			81	02	25	3	130SE	24000	04	4	3	1	0	Y	7	LENOIR CITY-TN				
NASAAM	3	2	35	45	084	22			81	02	25	3	130SW	12000	04	4	3	1	0	Y	7	CAVE CREEK-TN				
NASAAM	3	2	35	45	084	22			80	04	05	3	02866	124750	14	2	3	2	1		7	580002866	2398	2401	0267	0949
TVA	3	2	35	45	084	22			80	04	05	3	02866	125400	14	2	3	2	1			580002866	2402	2406	0267	0953
TVA	3	2	35	45	084	22			80	03	22	3	80	36000	04	4	3	1	0	Y	7	CAVE CREEK-TN				
									80	03	18	3	80	21600	04	4	3	1	0	Y	2	ELVERTON-TN				

NORRIDGEWOCK	ME	562	443006945211	62500	1/R/	0	AUG	1943		1941	USGS	143/389
NORRIDGEWOCK	ME	562	443006945211	62500	1/R/	0	DEC	1937		1891	USGS	143/390
NORRIDGEWOCK	ME	562	443006945211	62500	1/R/	0	OCT	1921		1891	USGS	143/391
NORRIDGEWOCK	ME	562	443006945211	62500	1/R/	0	JUN	1910		1891	USGS	143/392
NORRIDGEWOCK	ME	562	443006945211	62500	1/R/	0	OCT	1902		1891	USGS	143/393
NORRIDGEWOCK	ME	562	443006945211	62500	1/R/	0	OCT	1898		1891	USGS	143/394
NORRIDGEWOCK	ME	562	443006945211	62500	1/R/	0	APR	1894		1891	USGS	143/395
NORRIDGEWOCK	ME	724	443706945211	24000	1/O/	0	FEB	1983		1979	USGS	400/309
NORRIDGEWOCK FLOOD PRONE AREAS	ME	318	4430069452119740000Y	62500	1/O/	0		1974		1956	USGS	352/311
NORRIDGEWOCK NE	ME	724	443706945271	24000	7/O/	0	AUG	1980			USGS	305/340
NORRIDGEWOCK NW	ME	724	443706952271	24000	7/O/	0	AUG	1980			USGS	305/341
NORRIDGEWOCK SE	ME	724	443006945271	24000	7/O/	0	AUG	1980			USGS	305/342
NORRIDGEWOCK SW	ME	724	443006952271	24000	7/O/	0	AUG	1980			USGS	305/343
NORRIS	MT	562	453011130211	62500	1/P/	0	FEB	1977		1949	USGS	231/092
NORRIS	MT	562	453011130211	62500	1/P/	0	MAY	1967		1949	USGS	111/248
NORRIS	MT	562	453011130211	62500	1/P/	0	SEP	1959		1949	USGS	111/249
NORRIS	MT	562	453011130211	62500	1/P/	0	AUG	1951		1949	USGS	111/250
NORRIS	MT	724	453011137211	24000	1/O/	0	JUN	1988		1984	USGS	/
NORRIS	MT	724	453011137271A	24000	7/A/	0		1976			USGS	/
NORRIS	SD	724	432210107211	24000	1/O/	0	AUG	1971		1969	USGS	095/127
NORRIS	SD	724	432210107271A	24000	7/A/	0		1976			USGS	/
NORRIS	TN	724	360708400211	24000	1/R/	0	JUN	1975	1973		USTVA	248/288
NORRIS	TN	724	360708400211	24000	1/P/	0	FEB	1967	1952	1952	USGS	071/001
NORRIS	TN	724	360708400211	24000	1/P/	0		1960	1952	1952	USGS	071/002

*** E18 ***
QUERY NO. 1
DATE: JUL 6, 1990

EARTH SCIENCE INFORMATION OFFICE
MAP AND CHART INFORMATION SYSTEM
NATIONAL MAP NAME REPORT

PUBLISHED NAME	STATES	PSD	MCIS I.D.	SCALE	ED/KD/NO.	PUB DATE	REV DATE	SUR. DATE	PROD	ROLL FRAME
NORRIS	TN	724	360708400211	24000	1/P/	0 JUL 1955	1952	1952	USGS	071/003
NORRIS	TN	724	360708400211	24000	1/P/	0 JUN 1950		1941	USGS	071/004
NORRIS	TN	724	360708400211	24000	1/P/	0 APR 1942		1941	USGS	071/005
NORRIS	TN	724	360708400231	24000	3/R/	0		1936	USGS	071/006
NORRIS	TN	724	360708400271A	24000	7/O/	0 OCT 1979			USGS	/
NORRIS BROOK	ME	562	460007000211	62500	1/P/	0 OCT 1976		1957	USGS	224/122
NORRIS BROOK	ME	562	460007000211	62500	1/P/	0 MAY 1965		1957	USGS	143/396
NORRIS BROOK	ME	562	460007000211	62500	1/P/	0 JUL 1960		1957	USGS	143/397
NORRIS BROOK	ME	724	460007000211	24000	1/O/	0 FEB 1990		1986	USGS	/
NORRIS BROOK NE	ME	724	460707000271A	24000	7/O/	0 NOV 1978			USGS	/
NORRIS BROOK NW	ME	724	460707007271A	24000	7/O/	0 NOV 1979			USGS	/
NORRIS BROOK SE	ME	724	460007000271A	24000	7/O/	0 NOV 1978			USGS	/
NORRIS BROOK SW	ME	724	460007007271A	24000	7/O/	0 APR 1979			USGS	/
NORRIS CITY	IL	724	375208815211	24000	1/O/	0 JUL 1964		1963	USGS	060/171
NORRIS CITY QUAD WETLANDS	IL	247	ILDC0000704	24000	N/O/	0	1986		ILDC	/
NORRIS CITY STREET MAP	SC	282	SC006000333	15840	3/O/	0 JUL	1983		SCHWY	/
NORRIS DAM	TN	N	360008400231000000A	48000	1/A/	0	1958	1936	USGS	071/007
NORRIS FLOOD PRONE AREAS	TN	318	3607084002119730000Y	24000	1/O/	0	1973	1952	USGS	364/492
NORRIS JUNCTION	WY	562	443011030211	62500	1/P/	0 JUL	1963	1958	USGS	107/167
NORRIS JUNCTION	WY	562	443011030211	62500	1/P/	0 DEC	1959	1958	USGS	107/168
NORRIS JUNCTION	WY	724	443711037211	24000	1/O/	0 NOV	1986	1981	USGS	/
NORRIS JUNCTION	WY	724	443711037271A	24000	7/A/	0	1976		USGS	/
NORRIS JUNCTION QUAD. GEOLOGIC MAP	WY	220	USGS-GQ-1193	62500	N/O/	0	1975		USGS	/
NORRIS LAKE	NE	724	414510245211	24000	1/O/	0 SEP	1986	1984	USGS	/
NORRIS LAKE	NE	724	414510245271A	24000	7/A/	0	1976		USGS	/
NORRIS LAKE RECREATION MAP	TN	315	TVA0000013	126720	3/O/	1	1970		USTVA	/
NORRIS NE	MT	724	453711130211	24000	1/O/	0 JUN	1988	1984	USGS	/

*** GRID M13 ***

ESIC

AERIAL PHOTOGRAPHY SUMMARY RECORD SYSTEM

INDEX CROSS REFERENCE

DATE: 06/19/92

AGENCY CODE	RPT TYP	Q/W	SE CORNER LAT DEG	LAT MIN	LONG DEG	LONG MIN	FIPS CODE ST	CTY	DATE OF COVERAGE YR	MO	DAY	STA	AGENCY PROJECT CODE	IMAGE SCALE	FOCAL LENGT	FILM TYPE	FILM FMT	SENS CLAS	CLOUD COVER	CAM SPEC	QUAD COVER	REMARKS OR SCENE ID	FRAMES FROM	TO	CASSETTE NO.	FRAME
NASAJS	3	2	36	07	083	52			72	04	18	3	1970	63386	06	2	3	2	0		8	619700270	0136	0145	0558	1617
NASAJS	3	2	36	07	083	52			72	04	18	3	1970	64393	06	2	3	2	0		5	619700270	0131	0135	0558	1612
NASAJS	3	2	36	07	083	52			72	04	18	3	1970	119494	04	2	3	2	0			619700260	0062	0067	0558	1382
TVA	3	2	36	07	083	52			71	03	21	3	146NW	119494	04	3	3	2	0			619700250	0062	0067	0558	1221
TVA	3	2	36	07	083	52			71	03	17	3	146NW	24000	04	4	3	1	0	Y	5	BIG-RIDGE-PARK				
NASAJS	3	2	36	07	083	52			69	08	25	3	1030	24000	04	4	3	1	0	Y	7	BIG-RIDGE-PARK				
NASAJS	3	2	36	07	083	52			69	08	25	3	1030	125373	04	3	3	2	6		7	61030001A	5168	5169	0406	0087
NASAJS	3	2	36	07	083	52			69	08	25	3	1030	124234	04	2	3	2	6		5	61030001B	5519	5519	0406	0214
TVA	3	2	36	07	083	52			69	02	10	3	146NW	125894	04	2	3	2	6		5	61030001B	5518	5518	0406	0213
ASCS	1	2	36	07	083	52	47	093	67	02	05	3	BTA	24000	04	4	3	1	0	Y	3	BIG-RIDGE-PARK				
ASCS	1	2	36	07	083	52	47	173	67	02	03	3	BTE	20000	05	4	3	1	0	Y	3	04				
ASCS	3	2	36	07	083	52			67			3	BTG-1	20000	05	4	3	1	0	Y	4	01				
ASCS	1	2	36	07	083	52	47	173	60	10	21	3	BTE	20000	05	4	3	1	0	Y	9	GREENE-TN				
ASCS	1	2	36	07	083	52	47	093	60	10	19	3	BTA	20000	05	4	3	1	0	Y	4	01				
USA	3	2	36	07	083	52			56	08	09	3	550	60000		4		1	0	Y	3	04				
USA	3	2	36	07	083	52			56	08	09	3	550	60000		4		1	0			1 590940853				
SCS	1	2	36	07	083	52	47	093	53	05		3	BTA	20000	05	4	3	1	0	Y	3	1 590940851				
SCS	1	2	36	07	083	52	47	173	53	04		3	BTE	20000	05	4	3	1	0	Y	4					
TVA	2	2	36	07	083	52			52	03	01	3	146NW	43200	08	4	5	1	0	Y		BIG RIDGE PK TN				
TVA	3	2	36	07	083	52			48	05	22	3	146NW	15000	08	4	5	1	0	Y	3	BIG-RIDGE-PARK				
TVA	2	2	36	07	083	52			40	04		3	146NW	36000	08	4	5	1	0	Y		BIG RIDGE PK TN				
NARA	1	2	36	07	083	52	47	173	38			3	BTE	20000	05	4	3	1	0		4	ASCS PROJECT				
TVA	3	2	36	07	083	52			34	01		3	146NW	15000	05	4	6	1	0	Y	4	BIG-RIDGE-PARK				
TVA	3	2	36	07	083	52			23			3	146NW	15000		4	6	1	0	Y		BIG-RIDGE-PARK				
TVA	3	2	36	07	083	52			23			3	146NW	15000		4	6	1	0	Y	3	BIG-RIDGE-PARK				
NASAAM	3	2	36	07	084	00			88	08	26	3	03786	65000	06	2	3	2	0		6	588003786	6878	6879	0000	0000
NASAAM	3	2	36	07	084	00			88	08	26	3	03786	65000	06	2	3	2	0		3	588003786	6880	6881	0000	0000
TVA	2	2	36	07	084	00	47		86	04	19	3	CLPLLL00	24000	04	2	3	1	0	Y	3	2290 204-221 89				
TVA	2	2	36	07	084	00			85	04	10	3		12000	04	4	3	1	0	Y	2	2230-2232				
TVA	2	2	36	07	084	00			85	04	09	3		12000	04	4	3	1	0	Y	6	2227-2230				
TVA	2	2	36	07	084	00			85	04	09	3		12000	04	4	3	1	0	Y	5	2223-2229				
TVA	2	2	36	07	084	00			85	03	19	3		12000	04	4	3	1	0	Y	5	2223-2229				
USGS	3	2	36	07	084	00			84	09	07	3		24000	04	3	3	1	0	Y	2	2175-037-041				
TVA	2	2	36	07	084	00			84	05		3	RADCOR0	250000	20	4	9	3				CORBIN W				
TVA	2	2	36	07	084	00			83	09	23	3		18000	04	3	3	1	0	Y	4	2118-069-078				
USGS	2	2	36	07	084	00			83	09	23	3		3000	04	1	3	1	0	Y	2	2103-027-116				
USGS	2	2	36	07	084	00			83	03	01	3	N3684	58000	20	2	3	1	0	Y					0083	0157
ASCS	3	2	36	07	084	00			82	04	01	3	N3684	80000	20	4	3	1	0	Y					0083	0057
NASAAM	3	2	36	07	084	00			82	04		3	NHAP	58000	05	2	3	1	0	Y		HIGH ALT PRGM				
NASAAM	3	2	36	07	084	00			80	04	17	3	02867	127000	14	2	3	2	0		7	580002867	2481	2483	0267	1016
TVA	3	2	36	07	084	00			80	04	05	3	02866	129000	14	2	3	2	1		3	580002866	2462	2462	0267	1013
NASAAM	3	2	36	07	084	00			79	05	16	3	79-1	12000	04	4	3	1	0	Y	3	NORRIS-TN				
NASAAM	3	2	36	07	084	00			78	10	25	3	02696	128000	14	2	3	2	5		6	578002696	1187	1191	0258	0097
NASAAM	3	2	36	07	084	00			78	10	25	3	02696	128666	14	2	3	2	3		2	578002696	1159	1161	0258	0069
TVA	3	2	36	07	084	00			78	10	25	3	02696	129000	14	2	3	2	0			578002696	1158	1158	0258	0068
USGS	2	2	36	07	084	00			77	04	07	3	137NE	28000	04	4	3	1	0	Y	7	NORRIS TN				
TVA	3	2	36	07	084	00			76	04	05	3	VDUT	78000	20	4	3	1	0	Y					0058	0132
NASAMS	3	2	36	07	084	00			75	09	03	3	137NE	24000	04	4	3	1	0	Y	2	NORRIS TN				
									73	11	06	3	0260	24175	04	2	3	2	0		3	R0260001A	0029	0031	0360	0745

*** GRID N13 ***

ESIC

AERIAL PHOTOGRAPHY SUMMARY RECORD SYSTEM

DATE: 06/19/92

INDEX CROSS REFERENCE

AGENCY CODE	RPT TYP	Q/W	SE CORNER LAT DEG	LAT MIN	LONG DEG	LONG MIN	FIPS CODE ST	CTY	DATE OF COVERAGE YR	MO	DAY	STA	AGENCY PROJECT CODE	IMAGE SCALE	FOCAL LENGT	FILM TYPE	FILM FMT	SENS CLAS	CLOUD COVER	CAM SPEC	QUAD COVER	REMARKS OR SCENE ID	FRAMES FROM	TO	CASSETTE NO.	FRAME
NASAMS	3	2	36	07	084	00			73	11	06	3	0260	24310	04	2	3	2	0		3	R0260001A	0048	0057	0360	0762
NASAMS	3	2	36	07	084	00			73	11	06	3	0260	22867	04	2	3	2	0		2	R0260001A	0046	0046	0360	0761
NASAMS	3	2	36	07	084	00			73	11	06	3	0260	23518	04	2	3	2	0		2	R0260001A	0020	0027	0360	0737
NASAMS	3	2	36	07	084	00			73	11	06	3	0260	24562	04	2	3	2	0		2	R0260001A	0014	0017	0360	0731
ASCS	1	2	36	07	084	00	47	001	73	10	19	3		20000	05	4	3	1	0	Y	9	03				
SCS	1	2	36	07	084	00	47	001	73	01		3	47001	38000	04	4	3	1	0	Y	9					
TVA	3	2	36	07	084	00			72	04	27	3	137NE	24000	04	4	3	1	0	Y	9	NORRIS TN				
NASAJS	3	2	36	07	084	00			72	04	18	3	1970	63386	06	2	3	2	0		2	619700270	0136	0145	0558	1617
NASAJS	3	2	36	07	084	00			72	04	18	3	1970	64393	06	2	3	2	0			619700270	0131	0135	0558	1612
NASAJS	3	2	36	07	084	00			72	04	18	3	1970	119494	04	2	3	2	0			619700260	0062	0067	0558	1382
NASAJS	3	2	36	07	084	00			72	04	18	3	1970	119494	04	3	3	2	0			61970025C	0062	0067	0558	1221
NASAJS	3	2	36	07	084	00			71	05	21	3	1660	120431	04	3	3	2	0		3	616600370	5974	5978	0680	1019
NASAJS	3	2	36	07	084	00			71	05	21	3	1660	120078	04	2	3	2	0		2	616600390	8981	8981	0680	1249
NASAJS	3	2	36	07	084	00			71	05	21	3	1660	119917	04	2	3	2	0		2	616600390	8975	8980	0680	1243
TVA	2	2	36	07	084	00			71	03	17	3	137NE	24000	04	4	3	1	0	Y		NORRIS TN				
TVA	3	2	36	07	084	00			69	02	10	3	137NE	24000	04	4	3	1	0	Y	7	NORRIS TN				
ASCS	3	2	36	07	084	00			67			3	BTG-1	20000	05	4	3	1	0	Y	8	GREENE-TN				
TVA	3	2	36	07	084	00			63	05	16	3	137NE	24000		4	3	1	0	Y	4	NORRIS TN				
TVA	3	2	36	07	084	00			63	05	16	3	137NE	24000	04	4	3	1	0	Y	3	NORRIS TN				
ASCS	1	2	36	07	084	00	47	001	60	04	28	3	BSQ	20000	05	4	3	1	0	Y	9	01				
TVA	3	2	36	07	084	00			59	06	17	3	137NE	15000	04	4	3	1	0	Y	7	NORRIS TN				
USA	3	2	36	07	084	00			56	08	09	3	550	60000		4		1	0			1 590940851				
USA	3	2	36	07	084	00			56	08	09	3	550	60000		4		1	0			1 590940853				
SCS	1	2	36	07	084	00	47	001	53	00		3	BSQ	20000	05	4	3	1	0	Y	9					
TVA	2	2	36	07	084	00			52	05	01	3	137NE	43200	08	4	5	1	0	Y		NORRIS TN				
TVA	3	2	36	07	084	00			47	05	22	3	137NE	15000	08	4	5	1	0	Y	7	NORRIS TN				
TVA	3	2	36	07	084	00			47	05	05	3	137NE	12000	05	4	5	1	0	Y	2	NORRIS TN				
TVA	3	2	36	07	084	00			47	05	05	3	137NE	12000	05	4	5	1	0	Y	2	NORRIS TN				
TVA	2	2	36	07	084	00			40	04		3	137NE	36000	08	4	5	1	0	Y		NORRIS TN				
TVA	3	2	36	07	084	00			40	01	03	3	137NE	18000	08	4	5	1	0	Y	3	NORRIS TN				
TVA	3	2	36	07	084	00			40	01	03	3	137NE	18000	08	4	5	1	0	Y	2	NORRIS TN				
TVA	2	2	36	07	084	00			34	01		3	137NE	15000	05	4	6	1	0	Y		NORRIS TN				
TVA	3	2	36	07	084	00			23			3	137SE	15000		4	6	1	0	Y	5	POWELL TN				
TVA	3	2	36	07	084	00			23			3	137NE	15000		4	3	1	0	Y	5	NORRIS TN				
TVA	3	2	36	07	084	00			23			3	137NE	15000		4	3	1	0	Y	5	NORRIS TN				
TVA	3	2	36	07	084	00			23			3	137NE	15000		4	3	1	0	Y	3	NORRIS TN				
NASAAM	3	2	36	07	084	07			88	08	26	3	03786	65000	06	2	3	2	0		6	588003786	6880	6881	0000	0000
NASAAM	3	2	36	07	084	07			88	08	26	3	03786	65000	06	2	3	2	0		2	588003786	6878	6879	0000	0000
NASAAM	3	2	36	07	084	07			88	08	26	3	03786	65000	06	2	3	2	2		2	588003786	6882	6882	0000	0000
TVA	2	2	36	07	084	07	47		86	04	19	3	CLPLLL00	24000	04	2	3	1	0	Y	2	2289 204-221 90				
TVA	2	2	36	07	084	07			85	04	10	3		12000	04	4	3	1	0	Y	2	2230-2232				
TVA	2	2	36	07	084	07			85	04	09	3		12000	04	4	3	1	0	Y	6	2227-2230				
TVA	2	2	36	07	084	07			85	04	09	3		12000	04	4	3	1	0	Y	5	2223-2229				
TVA	2	2	36	07	084	07			85	03	19	3		12000	04	4	3	1	0	Y	5	2223-2229				
USGS	3	2	36	07	084	07			84	05		3	RADCORO2	50000	20	4	9	3				CORBIN		W		
TVA	2	2	36	07	084	07			84	02	22	3		24000	04	1	3	1	0	Y	2	2140-031-041				
USGS	2	2	36	07	084	07			83	03	01	3	N3684	58000	20	2	3	1	0	Y					0083	0157
USGS	2	2	36	07	084	07			82	04	01	3	N3684	80000	20	4	3	1	0	Y					0083	0057
ASCS	3	2	36	07	084	07			82	04		3	NHAP	58000	05	2	3	1	0	Y		HIGH ALT PRGM				
TVA	3	2	36	07	084	07			81	10	03	3	137NW	20004	04	4	3	1	0	Y	8	LAKE CITY-TN				

8 132 x 86 10-8

EARTH SCIENCE INFORMATION OFFICE
MAP AND CHART INFORMATION SYSTEM
NATIONAL MAP NAME REPORT

PUBLISHED NAME	STATES	PSD	MCIS I.D.	SCALE	ED/KD/NO.	PUB DATE	REV DATE	SUR. DATE	PROD	ROLL FRAME
PETOSKEY NE	MI	724	452208445271	24000	7/0/ 0	FEB 1977			USGS	227/379
PETOSKEY NW	MI	724	452208452271	24000	7/0/ 0	FEB 1977			USGS	227/380
PETOSKEY SW	MI	724	451508452271	24000	7/0/ 0	FEB 1977			USGS	227/381
PETREY	AL	724	314508607211	24000	1/0/ 0	MAR 1971		1968	USGS	052/302
PETREY FLOOD PRONE AREAS	AL	318	31450860721197100 0Y	24000	1/0/ 0	1971		1968	USGS	344/265
PETRIFIED FOREST	AZ	562	344510945211	62500	1/P/ 0	JAN 1976	1955	1955	USGS	197/415
PETRIFIED FOREST	AZ	562	344510945211	62500	1/P/ 0	DEC 1956	1955	1934	USGS	131/366
PETRIFIED FOREST	AZ	562	344510945211	62500	1/P/ 0	SEP 1947		1934	USGS	131/367
PETRIFIED FOREST	AZ	562	344510945211	62500	1/P/ 0	NOV 1912		1910	USGS	131/368
PETRIFIED FOREST NE	AZ	724	345210945271A	24000	7/0/ 0	1973			USGS	/
PETRIFIED FOREST NW	AZ	724	345210952271A	24000	7/0/ 0	1973			USGS	/
PETRIFIED FOREST SE	AZ	724	344510945271A	24000	7/0/ 0	1973			USGS	/
PETRIFIED FOREST SW	AZ	724	344510952271A	24000	7/0/ 0	1973			USGS	/
PETRIFIED HOLLOW	UT AZ	724	370011207211	24000	1/0/ 0	DEC 1987		1985	USGS	/
PETRIFIED HOLLOW	UT	724	370011207271A	24000	7/A/ 0	1976			USGS	/
PETROGLYPH CANYON	CA	724	360011737211	24000	1/0/ 0	MAY 1983		1977	USGS	398/498
PETROGLYPH WASH	AZ	724	360011430211M	24000	1/0/ 0	JUL 1984		1982	USGS	/
PETROLEUM	IN	724	403008507211	24000	1/0/ 0	FEB 1964		1962	USGS	025/440
PETROLEUM	KY TN	724	363708607211	24000	1/R/ 0	FEB 1983	1979	1954	USGS	400/155
PETROLEUM	KY TN	724	363708607211	24000	1/R/ 0	MAY 1969		1954	USGS	066/405
PETROLEUM	KY TN	724	363708607211	24000	1/R/ 0	OCT 1955		1954	USGS	066/406
PETROLEUM	WV	724	390708115211	24000	1/R/ 0	1977	1976	1957	USGS	326/099
PETROLEUM	WV	724	390708115211	24000	1/R/ 0	JUN 1973		1957	USGS	257/243
PETROLEUM	WV	724	390708115211	24000	1/R/ 0	NOV 1958		1957	USGS	050/062
PETROLEUM	WV	724	390708115271A	24000	7/0/ 0	AUG 1982			USGS	/
PETROLEUM COUNTY,MONTANA,SHEET 2 O	MT	281	MT009069002-	126720	3/R/ 0	1954	DEC 1976		MTHWY	271/420
PETROLEUM COUNTY,MONTANA,SHEET 3 O	MT	281	MT009069003-	126720	3/R/ 0	1954	DEC 1976		MTHWY	271/421
PETROLEUM COUNTY,MONTANA,SHEET 4 O	MT	281	MT009069004-	126720	3/R/ 0	1954	DEC 1976		MTHWY	271/422
PETROLEUM FLOOD PRONE AREAS	IN	318	40300850721197100 0Y	24000	1/0/ 0	1971		1962	USGS	350/332
PETROLEUM FLOOD PRONE AREAS	KY TN	318	36370860721197300 0Y	24000	1/0/ 0	1973		1954	USGS	351/524
PETROLEUM FLOOD PRONE AREAS	WV	318	39070811521197300 0Y	24000	1/0/ 0	1973		1957	USGS	367/306
PETROLEUM QUADRANGLE GEOLOGY MAP	KY TN	229	USGS-GQ-0352	24000	N/0/ 1	1964			USGS	/
PETROLEUM WETLANDS	WV	247	390708115 24	24000	3/0/ 0	MAR 1976			USFWL	416/470
PETROLIA		281	CA004023004-	126720	/R/ 0		MAY		CADOT	/
PETROLIA	CA	724	401512415211	24000	1/0/ 0	SEP 1974		1969	USGS	200/312
PETROLIA	CA	724	401512415271A	24000	7/0/ 0	JUL 1980			USGS	/
PETROLIA	TX OK	724	340009807211	24000	1/0/ 0	MAY 1985		1979	USGS	431/311
PETROLIUM COUNTY,MONTANA,SHEET 1 O	MT	281	MT009069001-	126720	3/R/ 0	1954	DEC 1976		MTHWY	271/419
PETRONILA	TX	562	273009730211	62500	1/R/ 0	JAN 1957	1954	1923	USGS	007/151
PETRONILA NE	TX	724	273709730211	24000	1/R/ 0	AUG 1977	1975	1969	USGS	240/156
PETRONILA NE	TX	724	273709730211	24000	1/R/ 0	FEB 1973		1969	USGS	240/157
PETRONILLA	TX	562	273009730211	62500	1/R/ 0	OCT 1941		1923	USGS	007/152
PETRONILLA	TX	562	273009730211	62500	1/R/ 0	JAN 1925		1923	USGS	007/153
PETROS	TN	724	360008422211T	24000	1/R/ 0	MAY 1980	1976	1952	USTVA	308/190
PETROS	TN	724	360008422211T	24000	1/R/ 0	APR 1968	1967	1952	USTVA	071/085
PETROS	TN	724	360008422211T	24000	1/R/ 0	JUL 1955	1952	1952	USTVA	071/086
PETROS	TN	724	360008422211T	24000	1/R/ 0	MAR 1947		1943	USTVA	071/087
PETROS	TN	724	360008422211T	24000	1/R/ 0			1943	USTVA	071/088
PETROS	TN	724	360008422211	24000	1/R/ 0	FEB 1976	1967	1952	USGS	248/316
PETROS	TN	724	360008422231	24000	3/0/ 0			1936	USGS	071/089
PETROS QUADRANGLE OIL AND GAS WELL	TN	222	TNGS0000417	24000	N/0/ 0	1989			TNGS	/
PETSCH RESERVOIR	WY	724	413010407211	24000	1/0/ 0	JUL 1962		1960	USGS	107/253
PETTEWAY	TX	724	310709630211	24000	1/0/ 0	MAR 1964		1962	USGS	007/155

*** GRID I10 ***

ESIC

AERIAL PHOTOGRAPHY SUMMARY RECORD SYSTEM

INDEX CROSS REFERENCE

DATE: 06/19/92

AGENCY CODE	RPT TYP	Q/W	SE CORNER LAT DEG	LAT MIN	LONG DEG	LONG MIN	FIPS CODE ST	CTY	DATE OF COVERAGE YR	MO	DAY	STA	AGENCY PROJECT CODE	IMAGE SCALE	FOCAL LENGT	FILM TYPE	FILM FMT	SENS CLAS	CLOUD COVER	CAM SPEC	QUAD COVER	REMARKS OR SCENE ID	FRAMES FROM	TO	CASSETTE NO.	FRAME
TVA	3	2	36	00	084	15			70	10	17	3	129SE	20000	04	4	3	1	0	Y	7	WINDROCK TN				
TVA	3	2	36	00	084	15			70	10	17	3	129SE	24000	04	4	3	1	0	Y	4	WINDROCK TN				
TVA	3	2	36	00	084	15			69	11	06	3	129SE	20000	04	4	3	1	0	Y	4	WINDROCK TN				
NASAJS	3	2	36	00	084	15			69	08	25	3	1030	119689	04	2	3	2	6		6	61030001B	5544	5544	0406	0240
NASAJS	3	2	36	00	084	15			69	08	25	3	1030	115615	04	3	3	2	6		5	61030001A	5194	5194	0406	0113
NASAJS	3	2	36	00	084	15			69	08	25	3	1030	115065	04	3	3	2	6		3	61030001A	5192	5193	0406	0111
NASAJS	3	2	36	00	084	15			69	08	25	3	1030	118256	04	2	3	2	6		2	61030001B	5542	5543	0406	0238
TVA	3	2	36	00	084	15			68	12	20	3	129SE	20000	04	4	3	1	0	Y	4	WINDROCK TN				
TVA	3	2	36	00	084	15			68	12	20	3	129SE	20000	04	4	3	1	0	Y	2	WINDROCK TN				
TVA	3	2	36	00	084	15			67	10	04	3	129SE	20000	04	4	3	1	0	Y	5	WINDROCK TN				
TVA	3	2	36	00	084	15			67	10	01	3	129SE	20000	04	4	3	1	0	Y	4	WINDROCK TN				
TVA	2	2	36	00	084	15			67	10	01	3	129NE	20000	04	4	3	1	0	Y	3	DUNCAN-FLATS TN				
TVA	3	2	36	00	084	15			67	03	08	3	129SE	24000	04	4	3	1	0	Y		WINDROCK TN				
TVA	3	2	36	00	084	15			66	12	20	3	129NE	20000	04	4	3	1	0	Y	3	DUNCAN-FLATS TN				
ASCS	1	2	36	00	084	15	47	001	66	03	27	3	129NE	20000	04	4	3	1	0	Y	3	DUNCAN-FLATS TN				
USA	3	2	36	00	084	15			60	04	28	3	BSQ	20000	05	4	3	1	0	Y	7	01				
USA	3	2	36	00	084	15			56	08	09	3	550	60000		4		1	0			1 590940853				
USA	3	2	36	00	084	15			56	08	09	3	550	60000		4		1	0			1 590940851				
SCS	1	2	36	00	084	15	47	001	53	10	23	3	001	60000		4		1	0			1 080920755				
TVA	2	2	36	00	084	15			53	00		3	BSQ	20000	05	4	3	1	0	Y	7					
TVA	3	2	36	00	084	15			52	05	01	3	129SE	43200	08	4	5	1	0	Y		WINDROCK TN				
TVA	2	2	36	00	084	15			42	02		3	129SE	36000	08	4	5	1	0	Y	4	WINDROCK TN				
TVA	3	2	36	00	084	15			40	04		3	129SE	36000	08	4	5	1	0	Y		WINDROCK TN				
NASAAM	3	2	36	00	084	22			26			3	129SE	15000		4	6	1	0	Y	5	WINDROCK TN				
TVA	2	2	36	00	084	22			88	08	26	3	03786	65000	06	2	3	2	0		6	588003786	6883	6886	0000	0000
TVA	2	2	36	00	084	22			85	04	09	3		12000	04	4	3	1	0	Y	2	2223-2229				
TVA	2	2	36	00	084	22			85	03	19	3		12000	04	4	3	1	0	Y	6	2221-2222-2223				
TVA	2	2	36	00	084	22			85	03	19	3		12000	04	4	3	1	0	Y	5	2219-2220-2221				
TVA	2	2	36	00	084	22			85	03	19	3		12000	04	4	3	1	0	Y	2	2204-2220				
TVA	2	2	36	00	084	22			85	03	19	3		12000	04	4	3	1	0	Y	2	2223-2229				
TVA	2	2	36	00	084	22			85	02	21	3		12000	04	4	3	1	0	Y	2	2204-2220				
USGS	3	2	36	00	084	22			84	11	13	3		12000	04	4	3	1	0	Y	2	2204-2220				
USGS	2	2	36	00	084	22			84	05		3	RADCORO	250000	20	4	9	3				CORBIN		W		
USGS	2	2	36	00	084	22			83	03	01	3	N3684	58000	20	2	3	1	0	Y					0083	0157
ASCS	3	2	36	00	084	22			82	04	01	3	N3684	80000	20	4	3	1	0	Y					0083	0057
TVA	2	2	36	00	084	22			82	04		3	NHAP	58000	05	2	3	1	0	Y		HIGH ALT PRGM				
TVA	3	2	36	00	084	22			82	02	20	3	129SW	24000	04	4	3	1	0	Y	2					
TVA	3	2	36	00	084	22			81	10	03	3	129SW	20004	04	4	3	1	0	Y	8	PETROS-TN				
TVA	3	2	36	00	084	22			80	11	06	3	80-1	20004	04	4	3	1	0	Y	4	PETROS-TN				
ASCS	1	2	36	00	084	22	47	129	80	11	06	3	80-2	20004	04	4	3	1	0	Y	3	PETROS-TN				
NASAAM	3	2	36	00	084	22			80	04	30	3		40000	04	4	3	1	0	Y	8	31-78-11				
TVA	2	2	36	00	084	22			80	04	05	3	02866	125333	14	2	3	2	0			580002866	2450	2458	0267	1001
TVA	3	2	36	00	084	22			79	11	07	3	79	20004	04	4	3	1	0	Y		PETROS-TN				
TVA	3	2	36	00	084	22			79	06	27	3	79-1	12000	04	4	3	1	0	Y	7	PETROS-TN				
TVA	3	2	36	00	084	22			79	06	27	3	79-1	12000	04	4	3	1	0	Y	3	FORK MOUNTAIN-T				
TVA	2	2	36	00	084	22			79	04	29	3	79-1	24000	04	4	3	1	0	Y	3	FORK MOUNTAIN-T				
TVA	3	2	36	00	084	22			79	04	29	3	79	24000	04	4	3	1	0	Y		PETROS-TN				
TVA	3	2	36	00	084	22			79	03	19	3	79	20004	04	4	3	1	0	Y	8	PETROS-TN				
TVA	3	2	36	00	084	22			77	10	17	3	129SW	20000	04	4	3	1	0	Y	8	PETROS TN				
TVA	3	2	36	00	084	22			77	10	17	3	129SW	20000	04	4	3	1	0	Y	8	PETROS-TN				

*** GRID J10 ***

ESIC

AERIAL PHOTOGRAPHY SUMMARY RECORD SYSTEM

INDEX CROSS REFERENCE

DATE: 06/19/92

AGENCY CODE	RPT TYP	Q/W	SE CORNER LAT DEG	LAT MIN	LONG DEG	LONG MIN	FIPS CODE ST	CTY	DATE OF COVERAGE YR	MO	DAY	STA	AGENCY PROJECT CODE	IMAGE SCALE	FOCAL LENGT	FILM TYPE	FILM FMT	SENS CLAS	CLOUD COVER	CAM SPEC	QUAD COVER	REMARKS OR SCENE ID	FRAMES FROM	TO	CASSETTE NO.	FRAME
TVA	3	2	36	00	084	22			76	10	18	3	129SW	20000	04	4	3	1	0	Y	8	PETROS TN				
TVA	3	2	36	00	084	22			76	10	18	3	128NW	20000	04	4	3	1	0	Y	3	FORK-MOUNTAIN-T				
USGS	2	2	36	00	084	22			76	04	05	3	VDUT	78000	20	4	3	1	0	Y					0058	0132
TVA	3	2	36	00	084	22			75	11	17	3	129SW	20000	04	4	3	1	0	Y	7	PETROS-TN				
TVA	3	2	36	00	084	22			75	11	17	3	129NW	20000	04	4	3	1	0	Y	3	FORK-MOUNTAIN-T				
TVA	3	2	36	00	084	22			75	11	03	3	129SW	20000	04	4	3	1	0	Y	5	PETROS TN				
TVA	3	2	36	00	084	22			75	02	21	3	129SW	24000	04	4	3	1	0	Y	6	PETROS TN				
TVA	3	2	36	00	084	22			75	02	21	3	129SW	24000	04	4	3	1	0	Y	5	PETROS TN				
TVA	3	2	36	00	084	22			74	10	02	3	129SW	20000	04	4	3	1	0	Y	7	PETROS TN				
TVA	3	2	36	00	084	22			74	10	02	3	129SW	20000	04	4	3	1	0	Y	6	PETROS TN				
TVA	3	2	36	00	084	22			73	10	18	3	129SW	20000	04	4	3	1	0	Y	8	PETROS TN				
TVA	3	2	36	00	084	22			73	10	18	3	129SW	20000	04	4	3	1	0	Y	4	PETROS TN				
TVA	3	2	36	00	084	22			73	10	18	3	129SW	20000	04	4	3	1	0	Y	4	PETROS TN				
NASAJS	3	2	36	00	084	22			72	04	18	3	1970	122043	04	3	3	2	0		6	619700250	0096	0099	0558	1255
NASAJS	3	2	36	00	084	22			72	04	18	3	1970	122043	04	2	3	2	0		6	619700260	0096	0099	0558	1416
NASAJS	3	2	36	00	084	22			72	04	18	3	1970	119494	04	2	3	2	0		6	619700260	0062	0067	0558	1382
NASAJS	3	2	36	00	084	22			72	04	18	3	1970	119494	04	3	3	2	0		6	619700250	0062	0067	0558	1221
NASAJS	3	2	36	00	084	22			72	04	18	3	1970	117507	04	3	3	2	0		4	619700250	0058	0061	0558	1217
NASAJS	3	2	36	00	084	22			72	04	18	3	1970	117507	04	2	3	2	0		4	619700260	0058	0061	0558	1378
NASAJS	3	2	36	00	084	22			72	04	18	3	1970	62469	06	2	3	2	0		3	619700270	0126	0130	0558	1607
NASAJS	3	2	36	00	084	22			72	04	18	3	1970	121131	04	2	3	2	0			619700260	0100	0103	0558	1420
TVA	3	2	36	00	084	22			72	04	18	3	1970	121131	04	3	3	2	0			619700250	0100	0103	0558	1259
NASAJS	3	2	36	00	084	22			71	11	16	3	129SW	20000	04	4	3	1	0	Y	5	PETROS TN				
NASAJS	3	2	36	00	084	22			71	05	21	3	1660	119917	04	2	3	2	0			616600390	8975	8980	0680	1243
NASAJS	3	2	36	00	084	22			71	05	21	3	1660	120431	04	3	3	2	0			616600370	5974	5978	0680	1019
ASCS	1	2	36	00	084	22	47	129	70	11	07	3	BTB	20000	05	4	3	1	0	Y	8	04				
TVA	3	2	36	00	084	22			70	10	17	3	129SW	24000	04	4	3	1	0	Y	8	PETROS TN				
TVA	3	2	36	00	084	22			70	10	17	3	129SW	20000	04	4	3	1	0	Y	7	PETROS TN				
TVA	3	2	36	00	084	22			70	10	17	3	129SW	20000	04	4	3	1	0	Y	3	PETROS TN				
TVA	3	2	36	00	084	22			69	11	06	3	129SW	20000	04	4	3	1	0	Y	5	PETROS TN				
TVA	3	2	36	00	084	22			69	11	06	3	129SW	20000	04	4	3	1	0	Y	5	PETROS TN				
TVA	3	2	36	00	084	22			69	11	06	3	129SW	20000	04	4	3	1	0	Y	2	PETROS TN				
TVA	3	2	36	00	084	22			68	10	04	3	129SW	20000	04	4	3	1	0	Y	8	PETROS TN				
TVA	3	2	36	00	084	22			68	10	04	3	129SW	20000	04	4	3	1	0	Y	4	PETROS TN				
TVA	3	2	36	00	084	22			67	10	01	3	129SW	20000	04	4	3	1	0	Y	4	PETROS TN				
TVA	3	2	36	00	084	22			67	10	01	3	129SW	20000	04	4	3	1	0	Y	4	PETROS TN				
TVA	3	2	36	00	084	22			67	10	01	3	129SW	20000	04	4	3	1	0	Y	4	PETROS TN				
TVA	3	2	36	00	084	22			67	10	01	3	129NW	20000	04	4	3	1	0	Y	3	FORK-MOUNTAIN-T				
TVA	2	2	36	00	084	22			67	03	08	3	129NW	24000	04	4	3	1	0	Y	3	FORK-MOUNTAIN-T				
TVA	3	2	36	00	084	22			67	03	08	3	129SW	24000	04	4	3	1	0	Y		PETROS TN				
TVA	3	2	36	00	084	22			67	01	30	3	128SW	24000	04	4	3	1	0	Y	6	FORK-MOUNTAIN-T				
TVA	3	2	36	00	084	22			67	01	30	3	129SW	24000	04	4	3	1	0	Y	4	PETROS TN				
TVA	3	2	36	00	084	22			66	12	20	3	129SW	20000	04	4	3	1	0	Y	4	PETROS TN				
TVA	3	2	36	00	084	22			66	12	20	3	128SW	20000	04	4	3	1	0	Y	4	FORK-MOUNTAIN-T				
TVA	3	2	36	00	084	22			66	12	20	3	128SW	20000	04	4	3	1	0	Y	4	FORK-MOUNTAIN-T				
TVA	3	2	36	00	084	22			66	04	10	3	129SW	20000	04	4	3	1	0	Y	6	PETROS TN				
TVA	3	2	36	00	084	22			66	04	10	3	129SW	20000	04	4	3	1	0	Y	4	PETROS TN				
TVA	3	2	36	00	084	22			66	04	10	3	128SW	20000	04	4	3	1	0	Y	4	FORK-MOUNTAIN-T				

9-132 x 86 10-8

*** GRID K10 ***

ESIC

AERIAL PHOTOGRAPHY SUMMARY RECORD SYSTEM

INDEX CROSS REFERENCE

DATE: 06/19/92

AGENCY CODE	RPT TYP	Q/W	SE CORNER LAT DEG	LAT MIN	LONG DEG	LONG MIN	FIPS CODE ST	FIPS CODE CTY	DATE OF COVERAGE YR	MO	DAY	STA	AGENCY PROJECT CODE	IMAGE SCALE	FOCAL LENGT	FILM TYPE	FILM FMT	SENS CLAS	CLOUD COVER	CAM SPEC	QUAD COVER	REMARKS OR SCENE ID	FRAMES FROM	TO	CASSETTE NO.	FRAME
TVA	3	2	36	00	084	22			66	04	10	3	128SW	20000	04	4	3	1	0	Y	3	FORK-MOUNTAIN-T				
TVA	3	2	36	00	084	22			66	03	28	3	129NW	20000	04	4	3	1	0	Y	3	FORK-MOUNTAIN-T				
ASCS	1	2	36	00	084	22	47	129	64	09	25	3	BTB	20000	05	4	3	1	0	Y	8	05				
ASCS	1	2	36	00	084	22	47	129	59	10	18	3	BTB	20000	05	4	3	1	0	Y	8	04				
USA	3	2	36	00	084	22			56	08	09	3	550	60000		4		1	0			1 590940851				
USA	3	2	36	00	084	22			56	08	09	3	550	60000		4		1	0			1 590940853				
USA	3	2	36	00	084	22			53	10	23	3	001	60000		4		1	0			1 080920755				
SCS	1	2	36	00	084	22	47	129	53	09		3	BTB	20000	05	4	3	1	0	Y	8					
TVA	2	2	36	00	084	22			52	05	07	3	129SW	43200	08	4	5	1	0	Y		PETROS TN				
TVA	3	2	36	00	084	22			42	02		3	128SW	36000	04	4	5	1	0	Y	2	FORK-MOUNTAIN-T				
TVA	3	2	36	00	084	22			41	04		3	128SW	36000	04	4	5	1	0	Y	2	FORK-MOUNTAIN-T				
TVA	3	2	36	00	084	22			40	04		3	129NW	36000	04	4	5	1	0	Y	3	FORK-MOUNTAIN-T				
TVA	2	2	36	00	084	22			40	04		3	129SW	36000	08	4	5	1	0	Y		PETROS TN				
NARA	1	2	36	00	084	22	47	129	39			3	BTB	20000	05	4	3	1	0		8	ASCS PROJECT				
TVA	3	2	36	00	084	22			26			3	129SW	15000		4	6	1	0	Y	7	PETROS TN				
TVA	3	2	36	00	084	22			26			3	129NW	15000		4	6	1	0	Y	3	FORK-MOUNTAIN-T				
NASAAM	3	2	36	00	084	30			88	08	26	3	03786	65000	06	2	3	2	0		5	588003786 6883 6886 0000 0000				
NASAAM	3	2	36	00	084	30			88	08	26	3	03786	65000	06	2	3	2	2		5	588003786 6887 6888 0000 0000				
TVA	2	2	36	00	084	30	47		87	03	04	3	MSGTTL00	12000	04	4	3	1	0	Y	2	2328-117-122				
TVA	2	2	36	00	084	30			85	05	26	3		12000	04	4	3	1	0	Y	2	2235				
TVA	2	2	36	00	084	30			85	04	09	3		12000	04	4	3	1	0	Y	2	2223-2229				
TVA	2	2	36	00	084	30			85	03	19	3		12000	04	4	3	1	0	Y	6	2221-2222-2223				
TVA	2	2	36	00	084	30			85	03	19	3		12000	04	4	3	1	0	Y	5	2219-2220-2221				
TVA	2	2	36	00	084	30			85	03	19	3		12000	04	4	3	1	0	Y	2	2204-2220				
TVA	2	2	36	00	084	30			85	03	19	3		12000	04	4	3	1	0	Y	2	2223-2229				
TVA	2	2	36	00	084	30			85	02	21	3		12000	04	4	3	1	0	Y	2	2204-2220				
TVA	2	2	36	00	084	30			84	11	13	3		12000	04	4	3	1	0	Y	2	2204-2220				
USGS	3	2	36	00	084	30			84	05		3	RADCOR02	50000	20	4	9	3	.			CORBIN	W			
USGS	2	2	36	00	084	30			83	03	01	3	N3684	58000	20	2	3	1	0	Y					0083	0157
USGS	2	2	36	00	084	30			82	04	01	3	N3684	80000	20	4	3	1	0	Y					0083	0057
ASCS	3	2	36	00	084	30			82	04		3	NHAP	58000	05	2	3	1	0	Y		HIGH ALT PRGM				
TVA	3	2	36	00	084	30			81	10	03	3	122SE	20004	04	4	3	1	0	Y	7	CAMP AUSTIN-TN-				
TVA	2	2	36	00	084	30			80	11	06	3	80	20004	04	4	3	1	0	Y		CAMP AUSTIN-TN				
ASCS	1	2	36	00	084	30	47	129	80	04	30	3		40000	04	4	3	1	0	Y		31-78-11				
NASAAM	3	2	36	00	084	30			80	04	05	3	02866	125333	14	2	3	2	0			580002866 2450 2458 0267 1001				
TVA	3	2	36	00	084	30			79	11	07	3	79-3	20004	04	4	3	1	0	Y	4	CAMP AUSTIN-TN				
TVA	3	2	36	00	084	30			79	11	07	3	79-2	20004	04	4	3	1	0	Y	3	CAMP AUSTIN-TN				
TVA	3	2	36	00	084	30			79	11	07	3	79-1	20004	04	4	3	1	0	Y	3	GOBEY-TN				
TVA	2	2	36	00	084	30			79	06	27	3	79	12000	04	4	3	1	0	Y		CAMP AUSTIN-TN				
TVA	2	2	36	00	084	30			79	04	29	3	79	24000	04	4	3	1	0	Y		CAMP AUSTIN-TN				
TVA	2	2	36	00	084	30			79	03	19	3	79	20004	04	4	3	1	0	Y		CAMP AUSTIN-TN				
TVA	3	2	36	00	084	30			77	10	17	3	122SE	20004	04	4	3	1	0	Y	4	CAMP AUSTIN TN				
TVA	3	2	36	00	084	30			77	10	17	3	122SE	20004	04	4	3	1	0	Y	3	CAMP AUSTIN TN				
TVA	3	2	36	00	084	30			77	10	17	3	122NE	20004	04	4	3	1	0	Y	2	GOBEY TN				
TVA	3	2	36	00	084	30			76	10	18	3	122SE	20004	04	4	3	1	0	Y	2	CAMP AUSTIN TN				
USGS	2	2	36	00	084	30			76	04	05	3	VDUT	78000	20	4	3	1	0	Y					0058	0144
TVA	3	2	36	00	084	30			75	11	17	3	122SE	20004	04	4	3	1	0	Y	3	CAMP AUSTIN TN				
TVA	3	2	36	00	084	30			75	11	17	3	122SE	20004	04	4	3	1	0	Y	2	CAMP AUSTIN TN				
TVA	3	2	36	00	084	30			74	10	02	3	122SE	20004	04	4	3	1	0	Y	3	CAMP AUSTIN TN				
TVA	3	2	36	00	084	30			74	10	02	3	122SE	20004	04	4	3	1	0	Y	2	CAMP AUSTIN TN				

B-132 x 86 10-8

EARTH SCIENCE INFORMATION OFFICE
MAP AND CHART INFORMATION SYSTEM
NATIONAL MAP NAME REPORT

PUBLISHED NAME	STATES	PSD	MCIS I.D.	SCALE	ED/KD/NO.	PUB DATE	REV DATE	SUR. DATE	PROD	ROLL FRAME
WINDMILL DRAW	NM	724	343010415211	24000	1/R/ 0	OCT 1969		1965	USGS	122/193
WINDMILL LAKE	CO	724	382210345211	24000	1/O/ 0	SEP 1978		1974	USGS	316/480
WINDMILL LAKE	NE	724	423010052211	24000	1/O/ 0	DEC 1985		1983	USGS	429/220
WINDMILL LAKE	NE	724	423010052271A	24000	7/A/ 0	1975			USGS	/
WINDMILL LAKE WETLANDS	CO	247	382210345 24	24000	3/O/ 0	JUN 1975			USFWL	394/419
WINDOM	KS	724	382209752211	24000	1/R/ 0	OCT 1985	1985	1965	USGS	427/339
WINDOM	KS	724	382209752211	24000	1/R/ 0	APR 1966		1965	USGS	102/281
WINDOM	MN	724	434509500211	24000	1/O/ 0	OCT 1972		1970	USGS	078/190
WINDOM FLOOD PRONE AREAS	MN	318	434509500211973000Y	24000	1/O/ 0	1973		1970	USGS	353/466
WINDOM NE	KS	724	382209745211	24000	1/R/ 0	NOV 1985	1985	1965	USGS	427/340
WINDOM NE	KS	724	382209745211	24000	1/R/ 0	MAY 1980	1978	1965	USGS	305/173
WINDOM NE	KS	724	382209745211	24000	1/R/ 0	APR 1966		1965	USGS	102/282
WINDOM SW	KS	724	381509752211	24000	1/R/ 0	SEP 1984	1981	1964	USGS	/
WINDOM SW	KS	724	381509752211	24000	1/R/ 0	MAY 1966		1964	USGS	102/283
WINDOW ROCK	AZ	724	353710900271A	24000	7/A/ 0	1975			USGS	/
WINDOW ROCK, WEST OF	AZ	724	353710907211	24000	1/R/ 0	JUL 1983		1978	USGS	398/295
WINDOWROCK	AZ NM	724	353710900211	24000	1/O/ 0	JUL 1983		1978	USGS	398/303
WINDROCK	TN	724	36000841521T	24000	1/R/ 0	APR 1972		1968	USTVA	072/154
WINDROCK	TN	724	36000841521T	24000	1/R/ 0	JUL 1955		1952	USTVA	072/156
WINDROCK	TN	724	36000841521T	24000	1/R/ 0	MAR 1947		1943	USTVA	072/157
WINDROCK	TN	724	360008415211	24000	1/R/ 0	AUG 1977	1975	1968	USGS	248/450
WINDROCK	TN	724	360008415211	24000	1/R/ 0	FEB 1976	1970	1968	USGS	248/451
WINDROCK	TN	724	360008415211	24000	1/R/ 0	MAR 1965		1952	USGS	072/155
WINDROCK	TN	724	360008415211	24000	1/R/ 0	1947		1943	USGS	072/158
WINDROCK	TN	724	360008415231	24000	3/O/ 0			1936	USGS	072/159
WINDSOR	CO	724	402210452211	24000	1/R/ 0	AUG 1975	1969	1950	USGS	203/455
WINDSOR	CO	724	402210452211	24000	1/R/ 0	SEP 1970	1969	1950	USGS	118/132
WINDSOR	CO	724	402210452211	24000	1/R/ 0	JUN 1969		1950	USGS	118/133
WINDSOR	CO	724	402210452211	24000	1/R/ 0	OCT 1962		1950	USGS	118/134
WINDSOR	CO	724	402210452211	24000	1/R/ 0	DEC 1950		1950	USGS	118/135
WINDSOR	CO	724	402210452271A	24000	7/A/ 0	1975			USGS	/
WINDSOR	CT	724	414507237211	24000	1/R/ 0			1928	USGS	169/265
WINDSOR	IL	724	392208830211	24000	1/O/ 0	MAR 1982		1979	USGS	384/088
WINDSOR	IL	724	392208830271A	24000	7/A/ 0	1975			USGS	/
WINDSOR	MA	724	423007300211	24000	1/R/ 0	MAY 1975	1973	1944	USGS	226/139
WINDSOR	MA	724	423007300211	24000	1/R/ 0	OCT 1966	1960	1944	USGS	173/226
WINDSOR	MA	724	423007300211	24000	1/R/ 0	OCT 1961	1960	1944	USGS	173/227
WINDSOR	MA	724	423007300211	24000	1/R/ 0	SEP 1958		1944	USGS	173/228
WINDSOR	MA	724	423007300211	24000	1/R/ 0	1946		1944	USGS	173/229
WINDSOR	MO	724	383009330211	24000	1/R/ 0	FEB 1982	1981	1955	USGS	385/119
WINDSOR	MO	724	383009330211	24000	1/R/ 0	SEP 1956		1955	USGS	083/003
WINDSOR	MO	724	383009330271A	24000	7/A/ 0	1980			USGS	/
WINDSOR	NH MA	724	432207222271A	24000	7/O/ 0	JAN 1981			USGS	/
WINDSOR	NY	724	420007537211	24000	1/P/ 0	FEB 1969		1952	USGS	193/609
WINDSOR	NY	724	420007537211	24000	1/P/ 0	MAR 1955		1952	USGS	193/610
WINDSOR	NY	724	420007537271A	24000	7/O/ 0	DEC 1974			USGS	/
WINDSOR	OH	724	413008052211	24000	1/R/ 0	JAN 1971	1970	1959	USGS	031/113
WINDSOR	OH	724	413008052211	24000	1/R/ 0	JUN 1961		1959	USGS	031/114
WINDSOR	SC	724	332208130211	24000	1/R/ 0	MAR 1990	1989	1965	USGS	/
WINDSOR	SC	724	332208130211	24000	1/R/ 0	APR 1967		1965	USGS	014/503
WINDSOR	VA	724	364507637211D	24000	1/O/ 0	DEC 1961		1944	USDMA	167/294
WINDSOR	VA	724	364507637211	24000	1/R/ 0	SEP 1980	1978	1965	USGS	308/536
WINDSOR	VA	724	364507637211	24000	1/R/ 0	DEC 1972	1972	1965	USGS	167/292

*** GRID G10 ***

ESIC

AERIAL PHOTOGRAPHY SUMMARY RECORD SYSTEM

INDEX CROSS REFERENCE

DATE: 06/19/92

PAGE 410

AGENCY CODE	RPT TYP	Q/W	SE CORNER LAT DEG	LAT MIN	LONG DEG	LONG MIN	FIPS CODE ST	CTY	DATE OF COVERAGE YR	MO	DAY	STA	AGENCY PROJECT CODE	IMAGE SCALE	FOCAL LENGT	FILM TYPE	FILM FMT	SENS CLAS	CLOUD COVER	CAM SPEC	QUAD COVER	REMARKS OR SCENE ID	FRAMES FROM	TO	CASSETTE NO.	FRAME
TVA	2	2	36	00	084	07			82	07	01	3	137SW	24000	04	4	3	1	0	Y	8					
USGS	2	2	36	00	084	07			82	04	01	3	N3684	80000	20	4	3	1	0	Y						
ASCS	3	2	36	00	084	07			82	04		3	NHAP	58000	05	2	3	1	0	Y					0083	0057
TVA	2	2	36	00	084	07			82	02	20	3	137SW	12000	04	4	3	1	0	Y		HIGH ALT PRGM				
TVA	3	2	36	00	084	07			82	02	20	3	137SW	18000	04	4	3	1	0	Y	3					
TVA	3	2	36	00	084	07			81	10	07	3	137SW	12000	04	3	3	1	0	Y	2					
TVA	3	2	36	00	084	07			81	03	25	3	137SW	24000	04	4	3	1	0	Y	4	CLINTON-TN-2				
TVA	3	2	36	00	084	07			80	10	12	3	80-3	12000	04	4	3	1	0	Y	2	CLINTON-TN-1				
TVA	3	2	36	00	084	07			80	04	23	3	80	12000	04	4	3	1	0	Y	4	CLINTON-TN				
NASAAM	3	2	36	00	084	07			80	04	23	3	80	12000	04	4	3	1	0	Y	3	LAKE CITY-TN				
NASAAM	3	2	36	00	084	07			80	04	05	3	02866	125333	14	2	3	2	0		2	CLINTON-TN				
TVA	3	2	36	00	084	07			80	04	05	3	02866	127000	14	2	3	2	1		5	580002866	2450	2458	0267	1001
TVA	3	2	36	00	084	07			79	11	07	3	79-1	20004	04	4	3	1	0	Y	2	580002866	2459	2461	0267	1010
NASAAM	3	2	36	00	084	07			79	10	24	3	79-3	12000	04	4	3	1	0	Y	4	LAKE CITY-TN				
TVA	3	2	36	00	084	07			78	10	25	3	02696	128000	14	2	3	2	5			CLINTON-TN				
TVA	3	2	36	00	084	07			78	10	05	3	78-3	12000	04	4	3	1	0	Y	3	578002696	1187	1191	0258	0097
USGS	2	2	36	00	084	07			78	03	06	3	78	24000	04	4	3	1	0	Y	2	CLINTON-TN				
TVA	2	2	36	00	084	07			76	04	05	3	VDUT	78000	20	4	3	1	0	Y		CLINTON-TN				
ASCS	1	2	36	00	084	07	47	001	75	02	21	3	137SW	24000	07	4	3	1	0	Y					0058	0132
SCS	1	2	36	00	084	07	47	001	73	10	19	3		20000	05	4	3	1	0	Y		CLINTON TN				
NASAJS	3	2	36	00	084	07			73	01		3	47001	38000	04	4	3	1	0	Y		03				
NASAJS	3	2	36	00	084	07			72	04	18	3	1970	119494	04	3	3	2	0		6	619700250	0062	0067	0558	1221
NASAJS	3	2	36	00	084	07			72	04	18	3	1970	119494	04	2	3	2	0		6	619700260	0062	0067	0558	1382
NASAJS	3	2	36	00	084	07			72	04	18	3	1970	122043	04	2	3	2	0			619700260	0096	0099	0558	1416
NASAJS	3	2	36	00	084	07			72	04	18	3	1970	122043	04	3	3	2	0			619700250	0096	0099	0558	1255
NASAJS	3	2	36	00	084	07			71	05	21	3	1660	120431	04	3	3	2	0		4	616600370	5974	5978	0680	1019
NASAJS	3	2	36	00	084	07			71	05	21	3	1660	119917	04	2	3	2	0		2	616600390	8975	8980	0680	1243
NASAJS	3	2	36	00	084	07			69	08	25	3	1030	115065	04	3	3	2	6		8	61030001A	5192	5193	0406	0111
NASAJS	3	2	36	00	084	07			69	08	25	3	1030	118256	04	2	3	2	6		7	61030001B	5542	5543	0406	0238
NASAJS	3	2	36	00	084	07			69	08	25	3	1030	115615	04	3	3	2	6			61030001A	5194	5194	0406	0113
TVA	2	2	36	00	084	07			69	08	25	3	1030	119689	04	2	3	2	6			61030001B	5544	5544	0406	0240
ASCS	3	2	36	00	084	07			67	03	03	3	137SW	24000	04	4	3	1	0	Y		CLINTON TN				
TVA	3	2	36	00	084	07			67			3	ANS-2	20000	05	4	3	1	0	Y	5	COCKE-TN				
ASCS	1	2	36	00	084	07	47	001	61	04	11	3	137SW	36000	08	4	5	1	0	Y	7	CLINTON TN				
ASCS	3	2	36	00	084	07			60	04	28	3	BSQ	20000	05	4	3	1	0	Y		01				
USA	3	2	36	00	084	07			60			3	ANS-1	20000	05	4	3	1	0	Y	5	COCKE-TN				
USA	3	2	36	00	084	07			56	08	09	3	550	60000		4		1	0			1 590940851				
SCS	1	2	36	00	084	07	47	001	56	08	09	3	550	60000		4		1	0			1 590940853				
TVA	2	2	36	00	084	07			53	00		3	BSQ	20000	05	4	3	1	0	Y						
TVA	2	2	36	00	084	07			52	05	07	3	137SW	43200	08	4	5	1	0	Y		CLINTON TN				
TVA	2	2	36	00	084	07			40	04		3	137SW	36000	08	4	5	1	0	Y		CLINTON TN				
TVA	3	2	36	00	084	07			35	07		3	137SW	15000	05	4	6	1	0	Y		CLINTON TN				
NASAAM	3	2	36	00	084	15			23			3	137SW	15000		4	6	1	0	Y	6	CLINTON TN				
NASAAM	3	2	36	00	084	15			88	08	26	3	03786	65000	06	2	3	2	0		5	588003786	6883	6886	0000	0000
NASAAM	3	2	36	00	084	15			88	08	26	3	03786	65000	06	2	3	2	2		4	588003786	6882	6882	0000	0000
TVA	2	2	36	00	084	15	47		88	08	26	3	03786	65000	06	2	3	2	0		2	588003786	6880	6881	0000	0000
TVA	2	2	36	00	084	15	47		87	03	26	3	OAKRIG0024000		04	3	3	1	0	Y	4	2334-001-051				
NASAAM	3	2	36	00	084	15			87	03	26	3	OAKRIG0024000		04	4	3	1	0	Y	4	2333-060-157				
TVA	2	2	36	00	084	15			85	08	09	3	03501	30500	14	2	3	2	1		3	585003501	0185	0188	0000	0000
									85	04	09	3		12000	04	4	3	1	0	Y	2	2223-2229				

B-132 X 86 10-8

ESIC

AERIAL PHOTOGRAPHY SUMMARY RECORD SYSTEM

DATE: 06/19/92

INDEX CROSS REFERENCE

AGENCY CODE	RPT TYP	Q/W	SE CORNER LAT DEG	LAT MIN	LONG DEG	LONG MIN	FIPS CODE ST	CTY	DATE OF COVERAGE YR	MO	DAY	STA	AGENCY PROJECT CODE	IMAGE SCALE	FOCAL LENGT	FILM TYPE	FILM FMT	SENS CLAS	CLOUD COVER	CAM SPEC	QUAD COVER	REMARKS OR SCENE ID	FRAMES FROM	TO	CASSETTE NO.	FRAME
TVA	2	2	36	00	084	15			85	03	19	3		12000	04	4	3	1	0	Y	6	2221-2222-2223				
TVA	2	2	36	00	084	15			85	03	19	3		12000	04	4	3	1	0	Y	5	2219-2220-2221				
TVA	2	2	36	00	084	15			85	03	19	3		12000	04	4	3	1	0	Y	2	2204-2220				
TVA	2	2	36	00	084	15			85	03	19	3		12000	04	4	3	1	0	Y	2	2223-2229				
TVA	2	2	36	00	084	15			85	02	21	3		12000	04	4	3	1	0	Y	2	2204-2220				
TVA	2	2	36	00	084	15			84	11	13	3		12000	04	4	3	1	0	Y	2	2204-2220				
USGS	3	2	36	00	084	15			84	05		3	RADCORO	250000	20	4	9	3				CORBIN		W		
TVA	2	2	36	00	084	15			84	04	26	3		36000	04	3	3	1	0	Y	3	2157-001-024				
TVA	2	2	36	00	084	15			84	03	07	3		24000	04	3	3	1	0	Y	4	2141-128-179				
USGS	2	2	36	00	084	15			83	03	01	3	N3684	58000	20	2	3	1	0	Y					0083	0157
USGS	2	2	36	00	084	15			82	04	01	3	N3684	80000	20	4	3	1	0	Y					0083	0057
ASCS	3	2	36	00	084	15			82	04		3	NHAP	58000	05	2	3	1	0	Y		HIGH ALT PRGM				
TVA	3	2	36	00	084	15			81	10	03	3	129SE	20004	04	4	3	1	0	Y	4	WINDROCK-TN-2				
TVA	3	2	36	00	084	15			80	11	06	3	80-2	20004	04	4	3	1	0	Y	2	WINDROCK-TN				
TVA	3	2	36	00	084	15			80	11	06	3	80-1	20004	04	4	3	1	0	Y	2	WINDROCK-TN				
TVA	3	2	36	00	084	15			80	04	23	3	80-1	12000	04	4	3	1	0	Y	3	DUNCAN FLATS-TN				
TVA	3	2	36	00	084	15			80	04	23	3	80	12000	04	4	3	1	0	Y	2	WINDROCK-TN				
NASAAM	3	2	36	00	084	15			80	04	05	3	02866	127000	14	2	3	2	1		8	580002866	2459	2461	0267	1010
NASAAM	3	2	36	00	084	15			80	04	05	3	02866	125333	14	2	3	2	0			580002866	2450	2458	0267	1001
TVA	3	2	36	00	084	15			79	11	07	3	79-3	20004	04	4	3	1	0	Y	6	WINDROCK-TN				
TVA	3	2	36	00	084	15			79	11	07	3	79-1	20004	04	4	3	1	0	Y	2	WINDROCK-TN				
TVA	3	2	36	00	084	15			79	05	01	3	79-2	12000	04	4	3	1	0	Y	2	WINDROCK-TN				
TVA	3	2	36	00	084	15			79	04	29	3	79-1	24000	04	4	3	1	0	Y	4	WINDROCK-TN				
TVA	3	2	36	00	084	15			79	04	29	3	79-2	24000	04	4	3	1	0	Y	2	WINDROCK-TN				
TVA	3	2	36	00	084	15			79	03	19	3	79-1	20004	04	4	3	1	0	Y	7	WINDROCK-TN				
TVA	3	2	36	00	084	15			77	10	17	3	129SE	20000	04	4	3	1	0	Y	8	WINDROCK TN				
TVA	3	2	36	00	084	15			77	03	31	3	129SE	12000	04	4	3	1	0	Y	3	WINDROCK TN				
TVA	3	2	36	00	084	15			76	10	18	3	129SE	20000	04	4	3	1	0	Y	7	WINDROCK TN				
TVA	3	2	36	00	084	15			76	10	10	3	129NE	20000	04	4	3	1	0	Y	3	DUNCAN-FLATS-TN				
USGS	2	2	36	00	084	15			76	04	05	3	VDUT	78000	20	4	3	1	0	Y					0058	0132
TVA	3	2	36	00	084	15			76	03	28	3	129SE	24000	04	4	3	1	0	Y	5	WINDROCK TN				
TVA	3	2	36	00	084	15			75	11	17	3	129SE	20000	04	4	3	1	0	Y	7	WINDROCK TN				
TVA	2	2	36	00	084	15			75	02	21	3	129SE	24000	04	4	3	1	0	Y		WINDROCK TN				
TVA	3	2	36	00	084	15			74	10	02	3	129SE	20000	04	4	3	1	0	Y	7	WINDROCK TN				
ASCS	1	2	36	00	084	15	47	001	73	10	19	3		20000	05	4	3	1	0	Y	7	03				
TVA	3	2	36	00	084	15			73	10	18	3	129SE	20000	04	4	3	1	0	Y	6	WINDROCK TN				
SCS	1	2	36	00	084	15	47	001	73	01		3	47001	38000	04	4	3	1	0	Y	7					
TVA	3	2	36	00	084	15			72	10	15	3	129SE	20000	04	4	3	1	0	Y	6	WINDROCK TN				
NASAJS	3	2	36	00	084	15			72	04	18	3	1970	121131	04	3	3	2	0		8	619700250	0100	0103	0558	1259
NASAJS	3	2	36	00	084	15			72	04	18	3	1970	121131	04	2	3	2	0		8	619700260	0100	0103	0558	1420
NASAJS	3	2	36	00	084	15			72	04	18	3	1970	119494	04	2	3	2	0		6	619700260	0062	0067	0558	1382
NASAJS	3	2	36	00	084	15			72	04	18	3	1970	119494	04	3	3	2	0		6	619700250	0062	0067	0558	1221
NASAJS	3	2	36	00	084	15			72	04	18	3	1970	62469	06	2	3	2	0		3	619700270	0126	0130	0558	1607
NASAJS	3	2	36	00	084	15			72	04	18	3	1970	64393	06	2	3	2	0		2	619700270	0131	0135	0558	1612
NASAJS	3	2	36	00	084	15			72	04	18	3	1970	122043	04	2	3	2	0			619700260	0096	0099	0558	1416
NASAJS	3	2	36	00	084	15			72	04	18	3	1970	122043	04	3	3	2	0			619700250	0096	0099	0558	1255
TVA	3	2	36	00	084	15			71	11	12	3	129SE	20000	04	4	3	1	0	Y	5	WINDROCK TN				
NASAJS	3	2	36	00	084	15			71	05	21	3	1660	119917	04	2	3	2	0		9	616600390	8975	8980	0680	1243
NASAJS	3	2	36	00	084	15			71	05	21	3	1660	120431	04	3	3	2	0			616600370	5974	5978	0680	1019
TVA	3	2	36	00	084	15			71	03	17	3	129NE	20000	04	4	3	1	0	Y	3	DUNCAN-FLATS TN				

ESIC

AERIAL PHOTOGRAPHY SUMMARY RECORD SYSTEM

DATE: 06/19/92

INDEX CROSS REFERENCE

AGENCY CODE	RPT TYP	Q/W	SE CORNER LAT DEG	LAT MIN	LONG DEG	LONG MIN	FIPS CODE ST CTY	DATE OF COVERAGE YR	MO	DAY	STA	AGENCY PROJECT CODE	IMAGE SCALE	FOCAL LENGT	FILM TYPE	FILM FMT	SENS CLAS	CLOUD COVER	CAM SPEC	QUAD COVER	REMARKS OR SCENE ID	FRAMES FROM	TO	CASSETTE NO.	FRAME
TVA	3	2	36	00	084	15		70	10	17	3	129SE	20000	04	4	3	1	0	Y	7	WINDROCK TN				
TVA	3	2	36	00	084	15		70	10	17	3	129SE	24000	04	4	3	1	0	Y	4	WINDROCK TN				
TVA	3	2	36	00	084	15		69	11	06	3	129SE	20000	04	4	3	1	0	Y	4	WINDROCK TN				
NASAJS	3	2	36	00	084	15		69	08	25	3	1030	119689	04	2	3	2	6		6	61030001B	5544	5544	0406	0240
NASAJS	3	2	36	00	084	15		69	08	25	3	1030	115615	04	3	3	2	6		5	61030001A	5194	5194	0406	0113
NASAJS	3	2	36	00	084	15		69	08	25	3	1030	115065	04	3	3	2	6		3	61030001A	5192	5193	0406	0111
NASAJS	3	2	36	00	084	15		69	08	25	3	1030	118256	04	2	3	2	6		2	61030001B	5542	5543	0406	0238
TVA	3	2	36	00	084	15		68	12	20	3	129SE	20000	04	4	3	1	0	Y	4	WINDROCK TN				
TVA	3	2	36	00	084	15		68	12	20	3	129SE	20000	04	4	3	1	0	Y	2	WINDROCK TN				
TVA	3	2	36	00	084	15		67	10	04	3	129SE	20000	04	4	3	1	0	Y	5	WINDROCK TN				
TVA	3	2	36	00	084	15		67	10	01	3	129SE	20000	04	4	3	1	0	Y	4	WINDROCK TN				
TVA	3	2	36	00	084	15		67	10	01	3	129NE	20000	04	4	3	1	0	Y	3	DUNCAN-FLATS TN				
TVA	2	2	36	00	084	15		67	03	08	3	129SE	24000	04	4	3	1	0	Y		WINDROCK TN				
TVA	3	2	36	00	084	15		66	12	20	3	129NE	20000	04	4	3	1	0	Y	3	DUNCAN-FLATS TN				
TVA	3	2	36	00	084	15		66	03	27	3	129NE	20000	04	4	3	1	0	Y	3	DUNCAN-FLATS TN				
ASCS	1	2	36	00	084	15	47 001	60	04	28	3	BSQ	20000	05	4	3	1	0	Y	7	01				
USA	3	2	36	00	084	15		56	08	09	3	550	60000		4		1	0			1 590940853				
USA	3	2	36	00	084	15		56	08	09	3	550	60000		4		1	0			1 590940851				
USA	3	2	36	00	084	15		53	10	23	3	001	60000		4		1	0			1 080920755				
SCS	1	2	36	00	084	15	47 001	53	00		3	BSQ	20000	05	4	3	1	0	Y	7					
TVA	2	2	36	00	084	15		52	05	01	3	129SE	43200	08	4	5	1	0	Y		WINDROCK TN				
TVA	3	2	36	00	084	15		42	02		3	129SE	36000	08	4	5	1	0	Y	4	WINDROCK TN				
TVA	2	2	36	00	084	15		40	04		3	129SE	36000	08	4	5	1	0	Y		WINDROCK TN				
TVA	3	2	36	00	084	15		26			3	129SE	15000		4	6	1	0	Y	5	WINDROCK TN				
NASAAM	3	2	36	00	084	22		88	08	26	3	03786	65000	06	2	3	2	0		6	588003786	6883	6886	0000	0000
TVA	2	2	36	00	084	22		85	04	09	3		12000	04	4	3	1	0	Y	2	2223-2229				
TVA	2	2	36	00	084	22		85	03	19	3		12000	04	4	3	1	0	Y	6	2221-2222-2223				
TVA	2	2	36	00	084	22		85	03	19	3		12000	04	4	3	1	0	Y	5	2219-2220-2221				
TVA	2	2	36	00	084	22		85	03	19	3		12000	04	4	3	1	0	Y	2	2204-2220				
TVA	2	2	36	00	084	22		85	03	19	3		12000	04	4	3	1	0	Y	2	2223-2229				
TVA	2	2	36	00	084	22		85	02	21	3		12000	04	4	3	1	0	Y	2	2204-2220				
TVA	2	2	36	00	084	22		84	11	13	3		12000	04	4	3	1	0	Y	2	2204-2220				
USGS	3	2	36	00	084	22		84	05		3	RADCOR0	250000	20	4	9	3				CORBIN W				
USGS	2	2	36	00	084	22		83	03	01	3	N3684	58000	20	2	3	1	0	Y					0083	0157
USGS	2	2	36	00	084	22		82	04	01	3	N3684	80000	20	4	3	1	0	Y					0083	0057
ASCS	3	2	36	00	084	22		82	04		3	NHAP	58000	05	2	3	1	0	Y		HIGH ALT PRGM				
TVA	2	2	36	00	084	22		82	02	20	3	129SW	24000	04	4	3	1	0	Y	2					
TVA	3	2	36	00	084	22		81	10	03	3	129SW	20004	04	4	3	1	0	Y	8	PETROS-TN				
TVA	3	2	36	00	084	22		80	11	06	3	80-1	20004	04	4	3	1	0	Y	4	PETROS-TN				
TVA	3	2	36	00	084	22		80	11	06	3	80-2	20004	04	4	3	1	0	Y	3	PETROS-TN				
ASCS	1	2	36	00	084	22	47 129	80	04	30	3		40000	04	4	3	1	0	Y	8	31-78-11				
NASAAM	3	2	36	00	084	22		80	04	05	3	02866	125333	14	2	3	2	0			580002866	2450	2458	0267	1001
TVA	2	2	36	00	084	22		79	11	07	3	79	20004	04	4	3	1	0	Y		PETROS-TN				
TVA	3	2	36	00	084	22		79	06	27	3	79-1	12000	04	4	3	1	0	Y	7	PETROS-TN				
TVA	3	2	36	00	084	22		79	06	27	3	79-1	12000	04	4	3	1	0	Y	3	FORK MOUNTAIN-T				
TVA	3	2	36	00	084	22		79	04	29	3	79-1	24000	04	4	3	1	0	Y	3	FORK MOUNTAIN-T				
TVA	2	2	36	00	084	22		79	04	29	3	79	24000	04	4	3	1	0	Y		PETROS-TN				
TVA	3	2	36	00	084	22		79	03	19	3	79	20004	04	4	3	1	0	Y	8	PETROS-TN				
TVA	3	2	36	00	084	22		77	10	17	3	129SW	20000	04	4	3	1	0	Y	8	PETROS TN				
TVA	3	2	36	00	084	22		77	10	17	3	129SW	20000	04	4	3	1	0	Y	8	PETROS-TN				

132 x 86 10-8

EARTH SCIENCE INFORMATION OFFICE
MAP AND CHART INFORMATION SYSTEM
NATIONAL MAP NAME REPORT

PUBLISHED NAME	STATES	PSD	MCIS I.D.	SCALE	ED/KD/NO.	PUB DATE	REV DATE	SUR. DATE	PROD	ROLL FRAME
POWDERHORN LAKES	CO	724	380710707211	24000	1/R/ 0	JUN 1966		1963	USGS	117/046
POWDERHORN QUAD. GEOLOGIC MAP	CO	220	USGS-GQ-1178	24000	N/O/ 0	1975			USGS	/
POWDERHORN VALLEY	NE	562	423010100211	62500	1/P/ 0	APR 1974		1950	USGS	217/264
POWDERHORN VALLEY	NE	562	423010100211	62500	1/P/ 0	JUL 1952		1950	USGS	098/284
POWDERHORN VALLEY	NE	724	423010107271A	24000	7/A/ 0	1975			USGS	/
POWDERHORN VALLEY	NE	724	423710100211	24000	1/O/ 0	DEC 1985		1983	USGS	429/198
POWDERHORN VALLEY	NE	724	423710100271A	24000	7/A/ 0	1975			USGS	/
POWDERHORN VALLEY SW	NE	724	423010107211	24000	1/O/ 0	DEC 1985		1983	USGS	429/199
POWDERVILLE	MT	J	4530105002GL	100000	G/O/ 0	JUN 1982		1976	USBLM	391/491
POWDERVILLE	MT	J	4530105002HL	100000	H/O/ 0	JUN 1982		1976	USBLM	391/492
POWDERVILLE	MT	J	453010500211	100000	1/O/ 0	NOV 1980		1976	USGS	/
POWDERVILLE	MT	724	454510500211	24000	1/O/ 0	DEC 1979		1973	USGS	306/223
POWE	MO	724	363709000211	24000	1/O/ 0	FEB 1985		1982	USGS	428/440
POWE	MO	724	363709000271A	24000	7/A/ 0	1974			USGS	/
POWELL	MO	724	363009407211	24000	1/O/ 0	JAN 1983		1979	USGS	401/292
POWELL	MO	724	363009407271A	24000	7/A/ 0	1976			USGS	/
POWELL	OH	724	400708300211	24000	1/R/ 0	SEP 1974	1973	1967	USGS	250/432
POWELL	OH	724	400708300211	24000	1/R/ 0	AUG 1970	1967	1967	USGS	030/090
POWELL	OH	724	400708300211	24000	1/R/ 0	FEB 1967		1955	USGS	030/091
POWELL	OH	724	400708300211	24000	1/R/ 0	NOV 1956		1955	USGS	030/092
POWELL	PA	562	413007630211	62500	1/P/ 0	OCT 1972		1943	USGS	181/195
POWELL	PA	562	413007630211	62500	1/P/ 0	APR 1965		1943	USGS	181/197
POWELL	PA	562	413007630211	62500	1/P/ 0	MAR 1955		1943	USGS	181/198
POWELL	PA	562	413007630211	62500	1/P/ 0	1945		1943	USGS	181/183
POWELL	PA	724	413707630211	24000	1/O/ 0	JAN 1973		1969	USGS	243/066
POWELL	PA	724	413707630271A	24000	7/O/ 0	FEB 1982			USGS	/
POWELL	SD	724	440010122211	24000	1/O/ 0	1956		1954	USGS	095/227
POWELL	TN	724	36000840021T	24000	1/R/ 0	OCT 1977	1976	1976	USTVA	248/334
POWELL	TN	724	36000840021T	24000	1/R/ 0	MAY 1977		1968	USTVA	248/335
POWELL	TN	724	36000840021T	24000	1/R/ 0	JUN 1971	1968	1968	USTVA	071/150
POWELL	TN	724	36000840021T	24000	1/R/ 0	JUL 1961	1952	1952	USTVA	071/151
POWELL	TN	724	36000840021T	24000	1/R/ 0	JUL 1955	1952	1952	USTVA	071/152
POWELL	TX	724	320009615211	24000	1/P/ 0	MAR 1975		1959	USGS	240/210
POWELL	TX	724	320009615211	24000	1/P/ 0	APR 1961		1959	USGS	007/295
POWELL	WI	724	460008952211	24000	1/O/ 0	JAN 1982		1978	USGS	387/484
POWELL	WY MT	J	4430108002GL	100000	G/O/ 0	APR 1987		1967	USBLM	/
POWELL	WY MT	J	4430108002HL	100000	H/O/ 0	APR 1987		1967	USBLM	/
POWELL	WY MT	J	443010800211	100000	1/O/ 0	AUG 1982		1977	USGS	388/078
POWELL BUTTE	OR	724	440712100211	24000	1/P/ 0	JUN 1975		1962	USGS	252/306
POWELL BUTTE	OR	724	440712100211	24000	1/P/ 0	JUN 1963		1962	USGS	139/042
POWELL BUTTE	OR	724	440712100271A	24000	7/O/ 0	MAY 1980			USGS	/
POWELL BUTTE SE	OR	724	440012045271A	24000	7/O/ 0	MAY 1980			USGS	/
POWELL BUTTES	OR	562	440012045211	62500	1/P/ 0	MAY 1972		1962	USGS	139/043
POWELL BUTTES	OR	562	440012045211	62500	1/P/ 0	NOV 1963		1962	USGS	139/044
POWELL BUTTES	OR	724	440712052211	24000	1/O/ 0	MAR 1989	1988	1986	USGS	/
POWELL BUTTES NE	OR	724	440712045271A	24000	7/O/ 0	MAY 1980			USGS	/
POWELL BUTTES NW	OR	724	440712052271A	24000	7/O/ 0	MAY 1980			USGS	/
POWELL BUTTES SW	OR	724	440012052271A	24000	7/O/ 0	MAY 1980			USGS	/
POWELL COUNTY,KENTUCKY,SHEET 99 RO	KY	281	KY009197099-	125000	3/R/ 0	1980	1980		KYDOT	/
POWELL COUNTY,MONTANA,SHEET 1 OF 3	MT	281	MT009077001-	126720	3/R/ 0	1976			MTHWY	271/441
POWELL COUNTY,MONTANA,SHEET 2 OF 3	MT	281	MT009077002-	126720	3/R/ 0	1976			MTHWY	271/442
POWELL COUNTY,MONTANA,SHEET 3 OF 3	MT	281	MT009077003-	126720	3/R/ 0	1976			MTHW'	271/443
POWELL FLOOD PRONE AREAS	OH	318	400708300211973000Y	24000	1/O/ 0	1973		1960	USGS	358/272

*** GRID E10 ***

ESIC

AERIAL PHOTOGRAPHY SUMMARY RECORD SYSTEM

DATE: 06/19/92

INDEX CROSS REFERENCE

AGENCY CODE	RPT TYP	Q/W	SE CORNER LAT DEG	LAT MIN	LONG DEG	LONG MIN	FIPS CODE ST	CTY	DATE OF COVERAGE YR	MO	DAY	STA	AGENCY PROJECT CODE	IMAGE SCALE	FOCAL LENGT	FILM TYPE	FILM FMT	SENS CLAS	CLOUD COVER	CAM SPEC	QUAD COVER	REMARKS OR SCENE ID	FRAMES FROM	TO	CASSETTE NO.	FRAME
USA	3	2	36	00	083	52			56	08	09	3	550	60000		4		1	0			1 590940851				
USA	3	2	36	00	083	52			56	08	09	3	550	60000		4		1	0			1 590940853				
SCS	1	2	36	00	083	52	47	093	53	05		3	BTA	20000	05	4	3	1	0	Y						
TVA	3	2	36	00	083	52			52	09	04	3	146SW	18000	08	4	5	1	0	Y	4	FOUNTAIN CITY T				
TVA	3	2	36	00	083	52			52	09	04	3	146SE	18000	08	4	5	1	0	Y	4	JOHN-SEVIER-TN				
TVA	2	2	36	00	083	52			52	03	01	3	146SW	43200	08	4	5	1	0	Y		FOUNTAIN CITY T				
TVA	2	2	36	00	083	52			40	04		3	146SW	36000	08	4	5	1	0	Y		FOUNTAIN CITY T				
NASAAM	3	2	36	00	084	00			88	08	26	3	03786	65000	06	2	3	2	0		6	588003786	6878	6879	0000	0000
NASAAM	3	2	36	00	084	00			88	08	26	3	03786	65000	06	2	3	2	0		2	588003786	6880	6881	0000	0000
TVA	2	2	36	00	084	00	47		87	03	26	3	OAKRGM00	24000	04	2	3	1	0	Y	2	2334-001-083				
TVA	2	2	36	00	084	00	47		87	03	26	3	OAKRGM00	24000	04	4	3	1	0	Y	2	2333-060-157				
TVA	2	2	36	00	084	00			85	04	09	3		12000	04	4	3	1	0	Y	2	2223-2229				
TVA	2	2	36	00	084	00			85	03	19	3		12000	04	4	3	1	0	Y	2	2223-2229				
TVA	2	2	36	00	084	00			85	03	19	3		12000	04	4	3	1	0	Y	2	2219-2220-2221				
TVA	2	2	36	00	084	00			84	09	07	3		24000	04	3	3	1	0	Y	4	2175-037-041				
TVA	2	2	36	00	084	00			84	09	07	3		12000	04	3	3	1	0	Y	3	2175-042-048				
USGS	3	2	36	00	084	00			84	05		3	RADCOR02	50000	20	4	9	3				CORBIN		W		
TVA	2	2	36	00	084	00			84	04	26	3		36000	04	3	3	1	0	Y	4	2157-001-024				
TVA	2	2	36	00	084	00			84	03	07	3		24000	04	3	3	1	0	Y	2	2141-093-127				
TVA	2	2	36	00	084	00			84	03	07	3		24000	04	3	3	1	0	Y	2	2141-128-179				
TVA	2	2	36	00	084	00			84	02	22	3		24000	04	3	3	1	0	Y	2	2140-031-041				
TVA	2	2	36	00	084	00			83	08	30	3		15000	04	4	3	1	0	Y	2	2105-001-009				
USGS	2	2	36	00	084	00			83	03	01	3	N3684	58000	20	2	3	1	0	Y					0083	0157
TVA	2	2	36	00	084	00			82	10	27	3	137SE	12000	04	4	3	1	0	Y	3					
TVA	2	2	36	00	084	00			82	07	01	3	137SE	24000	04	4	3	1	0	Y	5					
TVA	2	2	36	00	084	00			82	07	01	3	137SE	24000	04	4	3	1	0	Y	4					
USGS	2	2	36	00	084	00			82	04	01	3	N3684	80000	20	4	3	1	0	Y					0083	0057
ASCS	3	2	36	00	084	00			82	04		3	NHAP	58000	05	2	3	1	0	Y		HIGH ALT PRGM				
TVA	3	2	36	00	084	00			80	12	10	3	80-2	12000	04	4	3	1	0	Y	2	POWELL-TN				
NASAAM	3	2	36	00	084	00			80	04	05	3	02866	129000	14	2	3	2	1		5	580002866	2462	2462	0267	1013
NASAAM	3	2	36	00	084	00			80	04	05	3	Y2866	130227	14	2	3	2	0		3	5CITY2866	2398	2398	0267	0949
NASAAM	3	2	36	00	084	00			80	04	05	3	02866	127000	14	2	3	2	1			580002866	2459	2461	0267	1010
TVA	3	2	36	00	084	00			79	10	24	3	79-2	12000	04	4	3	1	0	Y	2	POWELL-TN				
TVA	3	2	36	00	084	00			79	04	06	3	79-5	9600	04	4	3	1	0	Y	2	POWELL-TN				
TVA	3	2	36	00	084	00			79	03	19	3	79-2	20004	04	4	3	1	0	Y	2	CLINTON-TN				
NASAAM	3	2	36	00	084	00			78	10	25	3	02696	128000	14	2	3	2	5			578002696	1187	1191	0258	0097
TVA	3	2	36	00	084	00			78	10	05	3	78-2	12000	04	4	3	1	0	Y	2	POWELL-TN				
USGS	2	2	36	00	084	00			76	04	05	3	VDUT	78000	20	4	3	1	0	Y					0058	0132
TVA	3	2	36	00	084	00			75	07	29	3	137SE	24000	12	4	3	1	0	Y	5	POWELL TN				
TVA	3	2	36	00	084	00			75	07	29	3	137SE	24000	12	4	3	1	0	Y	3	POWELL TN				
TVA	2	2	36	00	084	00			75	02	21	3	137SE	24000	04	4	3	1	0	Y		POWELL TN				
NASAMS	3	2	36	00	084	00			73	11	11	3	0260	24545	04	2	3	2	0		2	R0260001B	0574	0578	0360	1289
NASAMS	3	2	36	00	084	00			73	11	06	3	0260	24562	04	2	3	2	0		2	R0260001A	0014	0017	0360	0731
ASCS	1	2	36	00	084	00	47	001	73	10	19	3		20000	05	4	3	1	0	Y	3	03				
ASCS	1	2	36	00	084	00	47	093	73	03	23	3		20000	05	4	3	1	0	Y	6	04				
SCS	1	2	36	00	084	00	47	001	73	01		3	47001	38000	04	4	3	1	0	Y	3					
TVA	3	2	36	00	084	00			72	04	27	3	137NE	24000	04	4	3	1	0	Y	2	NORRIS TN				
NASAJS	3	2	36	00	084	00			72	04	18	3	1970	119494	04	2	3	2	0		5	619700260	0062	0067	0558	1382
NASAJS	3	2	36	00	084	00			72	04	18	3	1970	119494	04	3	3	2	0		5	619700250	0062	0067	0558	1221
NASAJS	3	2	36	00	084	00			72	04	18	3	1970	122043	04	2	3	2	0			619700260	0096	0099	0558	1416

2 x 66 10-8

*** GRID F10 ***

ESIC

AERIAL PHOTOGRAPHY SUMMARY RECORD SYSTEM

INDEX CROSS REFERENCE

DATE: 06/19/92

AGENCY CODE	RPT TYP	Q/W	SE CORNER LAT DEG	LAT MIN	LONG DEG	LONG MIN	FIPS CODE ST	CTY	DATE OF COVERAGE YR	MO	DAY	STA	AGENCY PROJECT CODE	IMAGE SCALE	FOCAL LENGT	FILM TYPE	FILM FMT	SENS CLAS	CLOUD COVER	CAM SPEC	QUAD COVER	REMARKS OR SCENE ID	FRAMES FROM	TO	CASSETTE NO.	FRAME
NASAJS	3	2	36	00	084	00			72	04	18	3	1970	122043	04	3	3	2	0			619700250	0096	0099	0558	1255
NASAJS	3	2	36	00	084	00			69	08	25	3	1030	119689	04	2	3	2	6		6	61030001B	5544	5544	0406	0240
NASAJS	3	2	36	00	084	00			69	08	25	3	1030	118256	04	2	3	2	6		6	61030001B	5542	5543	0406	0238
NASAJS	3	2	36	00	084	00			69	08	25	3	1030	115615	04	3	3	2	6		6	61030001A	5194	5194	0406	0113
TVA	2	2	36	00	084	00			67	03	03	3	1030	115065	04	3	3	2	6		5	61030001A	5192	5193	0406	0111
ASCS	1	2	36	00	084	00	47	093	67	02	05	3	137SE	24000	04	4	3	1	0	Y		POWELL TN				
ASCS	3	2	36	00	084	00			67			3	BTA	20000	05	4	3	1	0	Y	6	04				
TVA	3	2	36	00	084	00			65	10	25	3	BTG-1	20000	05	4	3	1	0	Y	2	GREENE-TN				
TVA	3	2	36	00	084	00			63	05	22	3	137SE	24000	04	4	3	1	0	Y	2	POWELL TN				
TVA	3	2	36	00	084	00			63	05	16	3	137SE	12000	04	4	3	1	0	Y	3	POWELL TN				
TVA	3	2	36	00	084	00			63	05	16	3	137SE	24000	04	4	3	1	0	Y	4	POWELL TN				
TVA	2	2	36	00	084	00			61	04	11	3	137SE	24000	04	4	3	1	0	Y	2	POWELL TN				
ASCS	1	2	36	00	084	00	47	093	60	10	19	3	137SE	36000	08	4	5	1	0	Y		POWELL TN				
ASCS	1	2	36	00	084	00	47	001	60	04	28	3	BTA	20000	05	4	3	1	0	Y	6	04				
USA	3	2	36	00	084	00			56	08	09	3	BSQ	20000	05	4	3	1	0	Y	3	01				
USA	3	2	36	00	084	00			56	08	09	3	550	60000		4		1	0			1 590940853				
SCS	1	2	36	00	084	00	47	093	53	05		3	550	60000		4		1	0			1 590940851				
SCS	1	2	36	00	084	00	47	001	53	00		3	BTA	20000	05	4	3	1	0	Y	6					
TVA	2	2	36	00	084	00			52	05	01	3	BSQ	20000	05	4	3	1	0	Y	3					
TVA	2	2	36	00	084	00			40	04		3	137SE	43200	08	4	5	1	0	Y		POWELL TN				
TVA	3	2	36	00	084	00			34	01		3	137SE	36000	08	4	5	1	0	Y		POWELL TN				
TVA	3	2	36	00	084	00			23			3	137SE	15000	05	4	6	1	0	Y	3	POWELL TN				
NASAAM	3	2	36	00	084	07			88	08	26	3	137SE	15000		4	6	1	0	Y	4	POWELL TN				
NASAAM	3	2	36	00	084	07			88	08	26	3	03786	65000	06	2	3	2	0		6	588003786	6880	6881	0000	0000
TVA	2	2	36	00	084	07	47		87	09	03	3	03786	65000	06	2	3	2	0		2	588003786	6878	6879	0000	0000
TVA	2	2	36	00	084	07	47		87	03	26	3	BRSPAP0012000			4	3	1	0	Y	2	2344-055-060				
TVA	2	2	36	00	084	07	47		87	03	26	3	OAKRGM0012000		04	4	3	1	0	Y	3	2332-242-268 33				
NASAAM	3	2	36	00	084	07			85	08	09	3	OAKRGM0006000		04	4	3	1	0	Y	2	2332-001-241				
NASAAM	3	2	36	00	084	07			85	08	09	3	03501	29500	14	2	3	2	0		3	585003501	0189	0190	0000	0000
TVA	2	2	36	00	084	07			85	04	09	3	03501	30500	14	2	3	2	0		2	585003501	0191	0192	0000	0000
TVA	2	2	36	00	084	07			85	03	19	3		12000	04	4	3	1	0	Y	2	2223-2229				
TVA	2	2	36	00	084	07			85	03	19	3		12000	04	4	3	1	0	Y	4	2219-2220-2221				
TVA	2	2	36	00	084	07			85	03	19	3		12000	04	4	3	1	0	Y	3	2221-2222-2223				
TVA	2	2	36	00	084	07			85	03	19	3		12000	04	4	3	1	0	Y	2	2204-2220				
TVA	2	2	36	00	084	07			85	02	21	3		12000	04	4	3	1	0	Y	2	2223-2229				
TVA	2	2	36	00	084	07			84	11	13	3		12000	04	4	3	1	0	Y	2	2204-2220				
TVA	2	2	36	00	084	07			84	09	07	3		24000	04	3	3	1	0	Y	2	2204-2220				
USGS	3	2	36	00	084	07			84	05		3	RADCORO250000		20	4	9	3				2175-037-041				
TVA	2	2	36	00	084	07			84	04	26	3		36000	04	3	3	1	0	Y	7	CORBIN		W		
TVA	2	2	36	00	084	07			84	04	02	3		12000	04	4	3	1	0	Y	2	2157-001-024				
TVA	2	2	36	00	084	07			84	03	07	3		24000	04	3	3	1	0	Y	6	2149-086-090				
TVA	2	2	36	00	084	07			84	03	07	3		24000	04	3	3	1	0	Y	2	2141-128-179				
TVA	2	2	36	00	084	07			84	02	22	3		24000	04	3	3	1	0	Y	4	2141-093-127				
TVA	2	2	36	00	084	07			84	02	22	3		12000	04	1	3	1	0	Y	2	2140-031-041				
USGS	2	2	36	00	084	07			83	08	30	3		15000	04	4	3	1	0	Y	3	2139-138-175				
TVA	2	2	36	00	084	07			83	03	01	3	N3684	58000	20	2	3	1	0	Y		2105-077-084				
TVA	2	2	36	00	084	07			82	10	27	3	137SW	12000	04	4	3	1	0	Y	7				0083	0157
TVA	2	2	36	00	084	07			82	10	27	3	137SW	12000	04	4	3	1	0	Y	2					
									82	09	15	3	137SW	18000	04	4	3	1	0	Y	2					

EARTH SCIENCE INFORMATION OFFICE
MAP AND CHART INFORMATION SYSTEM
NATIONAL MAP NAME REPORT

PUBLISHED NAME	STATES	PSD	MCIS I.D.	SCALE	ED/KD/NO.	PUB DATE	REV DATE	Ground SUR. DATE	PROD	ROLL FRAME
BACHELOR VALLEY	CA	724	375212045271A	24000	7/0/ 0	JUL 1976			USGS	/
BACHELORS RUN	KS	724	395209852211	24000	1/0/ 0	OCT 1975		1973	USGS	221/034
BACK	TX	724	351510030211	24000	1/0/ 0	OCT 1965		1962	USGS	001/251
BACK BAY	VA	562	36300754521E	62500	1/0/ 0	JAN 1921		1916	USCE	266/344
BACK BAY	VA NC	562	363007545211	62500	/P/ 0	MAR 1955		1916	USGS	163/115
BACK BAY	VA NC	562	363007545211	62500	/P/ 0	OCT 1943		1940	USGS	163/114
BACK BAY VIRGINIA FISHING AND RECR	VA	281	ADC11400	30000	3/0/ 1	1987			ADC	/
BACK RIVER		CB	US12248	20000	/R/ 27		APR		USNOS	/
BACK VALLEY	TN VA	724	36300831521T	24000	1/R/ 0	AUG 1970	1969	1946	USTVA	068/049
BACK VALLEY	TN VA	724	363008315211	24000	1/R/ 0	SEP 1976	1969	1946	USGS	248/013
BACK VALLEY	TN VA	724	363008315211	24000	1/R/ 0	1965		1946	USGS	068/050
BACK VALLEY	TN VA	724	363008315231	24000	3/0/ 0	1958		1935	USGS	068/051
BACK VALLEY	TN VA	724	363008315251	24000	5/0/ 0	1981			USGS	375/256
BACK VALLEY	TN VA	724	363008315271A	24000	7/0/ 0	MAY 1981			USGS	/
BACK VALLEY FLOOD PRONE AREAS	TN VA	318	36300831521197100 0Y	24000	1/0/ 0	1971		1969	USGS	364/307
BACKOO FLOOD PRONE AREAS	ND	318	48450973721197400 0Y	24000	1/0/ 0	1974		1964	USGS	357/420
BACKUS LAKE	MI	724	441508430211	24000	1/0/ 0	NOV 1964		1963	USGS	017/059
BACLIFF	TX	724	293009452211	24000	1/0/ 0	APR 1983	1969	1976	USGS	404/016
BACLIFF	TX	724	293009452211	24000	1/0/ 0	APR 1968	1956	1929	USGS	001/253
BACLIFF	TX	724	293009452211	24000	1/0/ 0	AUG 1957	1956	1929	USGS	001/254
BACLIFF	TX	724	293009452213	24000	1/R/ 0	JUL 1970	1969	1929	999999	001/252
BACLIFF	TX	724	293009452271A	24000	7/A/ 0	1974			USGS	/
BACON GAP	GA	724	34450843021T	24000	1/0/ 0	FEB 1981	1976	1968	USTVA	/
BACON GAP	TN	724	35450843021T	24000	1/R/ 0	FEB 1981	1980	1968	USTVA	375/257
BACON GAP	TN	724	35450843021T	24000	1/R/ 0	OCT 1977	1968	1968	USTVA	248/014
BACON GAP	TN	724	35450843021T	24000	1/R/ 0	1955	1952	1952	USTVA	068/053
BACON GAP	TN	724	35450843021T	24000	1/R/ 0	JAN 1941	19	1940	USTVA	068/054
BACON GAP	TN	724	35450843021T	24000	1/R/ 0	1940	19	1940	USTVA	068/055
BACON GAP	TN	724	354508430231	24000	3/W/ 0	1958		1936	USGS	068/056
BACONA	OR	724	454512300211	24000	1/0/ 0	FEB 1980		1974	USGS	307/372
BACONRIND CREEK	OK	724	363709630211	24000	1/0/ 0	1978		1975	USGS	322/004
BACONRIND CREEK	OK	724	363709630271A	24000	7/A/ 0	1974			USGS	/
BACONS CASTLE	VA	724	37000763721D	24000	1/R/ 0	JAN 1960	1957	1957	USDMA	163/118
BACONS CASTLE	VA	724	37000763721D	24000	1/R/ 0	OCT 1953	1948	1948	USDMA	163/119
BACONS CASTLE	VA	724	370007637211	24000	1/R/ 0	SEP 1986	1982	1969	USGS	/
BACONS CASTLE	VA	724	370007637211	24000	1/R/ 0	MAY 1971		1969	USGS	163/116
BACONS CASTLE	VA	724	370007637211	24000	1/R/ 0	AUG 1967	1957	1957	USGS	163/117
BACONS CASTLE QUAD GEOLOGIC MAP	VA	220	VAGS0000119	24000	N/0/ 3	1969			VAGS	/
BACONS CASTLE WETLANDS	VA	247	370007637 24	24000	3/0/ 1	MAR 1973			USFWL	421/463
BACONTON	GA	562	311508400211	62500	1/P/ 0	JUL 1970		1956	USGS	015/066
BACONTON	GA	562	311508400211	62500	1/P/ 0	DEC 1957		1956	USGS	015/067
BACONTON CITY MAP	GA	282	GA0160000038	7920	3/0/ 0	1987			GADOT	/
BACONTON FLOOD PRONE AREAS	GA	318	31150840021196900 0Y	62500	1/0/ 0	1969		1956	USGS	348/129
BACONTON NORTH	GA	724	312208407211	24000	1/0/ 0	APR 1976		1974	USGS	208/042
BACONTON SOUTH	GA	724	311508407211	24000	1/0/ 0	JUL 1976		1974	USGS	208/043
BAD AXE EAST	MI	724	434508252211	24000	1/0/ 0	JAN 1973		1970	USGS	227/026
BAD AXE SE	MI	724	434508245211	24000	1/0/ 0	JAN 1973		1970	USGS	227/027
BAD AXE WEST	MI	724	434508300211	24000	1/0/ 0	JAN 1973		1970	USGS	227/028
BAD AXE WEST WETLANDS	MI	247	434508300 24	24000	3/0/ 0	NOV 1978			USFWL	396/331
BAD BUG BUTTE	AZ	724	362210915211	24000	1/R/ 0	APR 1983		1978	USGS	398/137
BAD LUCK MTN QUADRANGLE	NY	281	NY021434507407	24000	3/R/ 0	1969			NYDOT	/
BADAKE EAST WETLANDS	MI	247	434508252 24	24000	3/0/ 0	NOV 1978			USFWL	396/308
BADAKE SE WETLANDS	MI	247	434508245 24	24000	3/0/ 0	NOV 1978			USFWL	396/309

*** GRID N03 ***

ESIC

AERIAL PHOTOGRAPHY SUMMARY RECORD SYSTEM

INDEX CROSS REFERENCE

DATE: 06/19/92

AGENCY CODE	RPT TYP	Q/W	SE CORNER LAT DEG	LAT MIN	LONG DEG	LONG MIN	FIPS CODE ST	CTY	DATE OF COVERAGE YR	MO	DAY	STA	AGENCY PROJECT CODE	IMAGE SCALE	FOCAL LENGT	FILM TYPE	FILM FMT	SENS CLAS	CLOUD COVER	CAM SPEC	QUAD COVER	REMARKS OR SCENE ID	FRAMES FROM	TO	CASSETTE NO.	FRAME
TVA	3	2	35	45	084	22			79	10	23	3	79-2	12000	04	4	3	1	0	Y	2	CAVE CREEK-TN				
TVA	3	2	35	45	084	22			79	03	05	3	79	21600	04	4	3	1	0	Y	3	ELVERTON-TN				
TVA	3	2	35	45	084	22			77	03	31	3	130SW	12000	04	4	3	1	0	Y	2	CAVE CREEK TN				
TVA	2	2	35	45	084	22			76	03	28	3	130SW	24000	04	4	3	1	0	Y	5	CAVE CREEK TN				
TVA	3	2	35	45	084	22			74	04	19	3	130SW	31680	04	4	3	1	0	Y		CAVE CREEK TN				
NASAMS	3	2	35	45	084	22			74	04	06	3	130SW	24000	04	4	3	1	0	Y	7	CAVE CREEK TN				
NASAMS	3	2	35	45	084	22			74	03	22	3	0260	25622	04	2	3	2	0		2	R0260001C	0798	0798	0361	0211
NASAMS	3	2	35	45	084	22			74	03	22	3	0260	25538	04	2	3	2	0		2	R0260001C	0799	0799	0361	0212
ASCS	1	2	35	45	084	22	47	145	74	03	22	3	0260	24143	04	2	3	2	0		2	R0260001C	0781	0792	0361	0194
TVA	3	2	35	45	084	22			73	05	18	3		20000	05	4	3	1	0	Y	9	04				
NASAJS	3	2	35	45	084	22			73	03	23	3	130SW	24000	04	4	3	1	0	Y	5	CAVE CREEK TN				
NASAJS	3	2	35	45	084	22			72	04	18	3	1970	62725	06	2	3	2	0		7	619700270	0218	0228	0558	1699
NASAJS	3	2	35	45	084	22			72	04	18	3	1970	63714	06	2	3	2	0		6	619700270	0229	0238	0558	1710
NASAJS	3	2	35	45	084	22			72	04	18	3	1970	121276	04	2	3	2	0		3	619700260	0106	0109	0558	1426
NASAJS	3	2	35	45	084	22			72	04	18	3	1970	121276	04	3	3	2	0		3	619700250	0106	0109	0558	1265
NASAJS	3	2	35	45	084	22			72	04	18	3	1970	122754	04	3	3	2	0			619700250	0110	0116	0558	1269
NASAJS	3	2	35	45	084	22			72	04	18	3	1970	122754	04	2	3	2	0			619700260	0110	0116	0558	1430
NASAJS	3	2	35	45	084	22			71	05	21	3	1660	120431	04	3	3	2	0		5	616600370	5974	5978	0680	1019
NASAJS	3	2	35	45	084	22			71	05	21	3	1660	119917	04	2	3	2	0		4	616600390	8975	8980	0680	1243
NASAJS	3	2	35	45	084	22			71	05	21	3	1660	119530	04	2	3	2	0		2	616600390	8968	8974	0680	1236
NASAJS	3	2	35	45	084	22			71	05	21	3	1660	118230	04	3	3	2	0		2	616600370	5964	5973	0680	1009
NASAJS	3	2	35	45	084	22			69	08	25	3	1030	117669	04	2	3	2	5		9	61030001B	5545	5548	0406	0241
NASAJS	3	2	35	45	084	22			69	08	25	3	1030	117045	04	3	3	2	5		9	61030001A	5195	5197	0406	0114
TVA	2	2	35	45	084	22			69	08	25	3	1030	61091	06	2	3	2	4		4	61030002C	0132	0134	0406	0345
ASCS	3	2	35	45	084	22			67	03	02	3	130SW	24000	04	4	3	1	0	Y		CAVE CREEK TN				
ASCS	3	2	35	45	084	22			67			3	AOB-2	20000	05	4	3	1	0	Y	5	SEVIER-TN				
ASCS	1	2	35	45	084	22	47	145	67			3	ANS-2	20000	05	4	3	1	0	Y	2	COCKE-TN				
ASCS	3	2	35	45	084	22			61	10	18	3	AOA	20000	05	4	3	1	0	Y	9	03				
ASCS	3	2	35	45	084	22			60			3	AOB-1	20000	05	4	3	1	0	Y	5	SEVIER-TN				
USA	3	2	35	45	084	22			60			3	ANS-1	20000	05	4	3	1	0	Y	2	COCKE-TN				
SCS	1	2	35	45	084	22	47	145	53	10	23	3	001	60000		4		1	0			1 080920755				
TVA	2	2	35	45	084	22			53	06		3	AOA	20000	05	4	3	1	0	Y	9					
TVA	3	2	35	45	084	22			52	05	01	3	130SW	43200	08	4	5	1	0	Y		CAVE CREEK TN				
TVA	2	2	35	45	084	22			48	05	23	3	130SW	15000	08	4	5	1	0	Y	6	CAVE CREEK TN				
TVA	2	2	35	45	084	22			39	03		3	130SW	36000	08	4	5	1	0	Y		CAVE CREEK TN				
TVA	2	2	35	45	084	22			35	07		3	130SW	15000	05	4	6	1	0	Y		CAVE CREEK TN				
NASAAM	3	2	35	45	084	30			26			3	130SW	15000		4	6	1	0	Y		CAVE CREEK TN				
TVA	2	2	35	45	084	30	47		88	08	26	3	03786	65000	06	2	3	2	0			588003786	6867	6876	0000	0000
TVA	2	2	35	45	084	30	47		87	10	05	3	WTBRML001	2000	04	3	3	1	0	Y	7	2346-47-56				
TVA	2	2	35	45	084	30	47		87	03	26	3	OAKRIG002	4000	04	3	3	1	0	Y	2	2334-001-051				
TVA	2	2	35	45	084	30	47		87	03	26	3	OAKRIG002	4000	04	4	3	1	0	Y	2	2333-060-157				
TVA	2	2	35	45	084	30			86	03	01	3	WTBNCP002	4000	04	2	3	1	0	Y	5	2270 104-176				
TVA	2	2	35	45	084	30			84	11	13	3		12000	04	4	3	1	0	Y	2	2202-2203-2204				
TVA	2	2	35	45	084	30			84	11	07	3		12000	04	4	3	1	0	Y	5	2197-2201-2202				
TVA	2	2	35	45	084	30			84	10	04	3		12000	04	4	3	1	0	Y	5	2197-2201-2202				
USGS	3	2	35	45	084	30			84	10	04	3		12000	04	4	3	1	0	Y	3	2196-2197				
USGS	2	2	35	45	084	30			84	05		3	RADCHAO	250000	20	4	9	3				CHATTANOOGA W				
USGS	2	2	35	45	084	30			83	03	01	3	N3584	58000	20	2	3	1	0	Y					0083	0173
ASCS	3	2	35	45	084	30			82	04	01	3	N3584	80000	20	4	3	1	0	Y					0083	0073
									82	04		3	NHAP	58000	05	2	3	1	0	Y		HIGH ALT PRGM				

B 132 x 86 10-8

ESIC

AERIAL PHOTOGRAPHY SUMMARY RECORD SYSTEM

INDEX CROSS REFERENCE

DATE: 06/19/92

AGENCY CODE	RPT TYP	Q/W	SE CORNER LAT DEG	LAT MIN	LONG DEG	LONG MIN	FIPS CODE ST	CTY	DATE OF COVERAGE YR	MO	DAY	STA	AGENCY PROJECT CODE	IMAGE SCALE	FOCAL LENGT	FILM TYPE	FILM FMT	SENS CLAS	CLOUD COVER	CAM SPEC	QUAD COVER	REMARKS OR SCENE ID	FRAMES FROM	TO	CASSETTE NO.	FRAME
TVA	3	2	35	45	084	30			81	10	07	3	123SE	12000	04	3	3	1	0	Y	5	BACON GAP-TN-1				
TVA	3	2	35	45	084	30			81	10	07	3	123SE	12000	04	3	3	1	0	Y	3	BACON GAP-TN-2				
TVA	3	2	35	45	084	30			81	02	25	3	130SE	24000	04	4	3	1	0	Y	6	LENOIR CITY-TN				
NASAAM	3	2	35	45	084	30			80	04	05	3	02866	125400	14	2	3	2	1			580002866	2402	2406	0267	0953
TVA	3	2	35	45	084	30			79	10	23	3	79-1	12000	04	4	3	1	0	Y	5	BACON GAP-TN				
TVA	3	2	35	45	084	30			79	10	23	3	79-2	12000	04	4	3	1	0	Y	3	BACON GAP-TN				
TVA	3	2	35	45	084	30			78	12	01	3	78	12000	04	4	3	1	0	Y	2	BACON GAP-TN				
TVA	3	2	35	45	084	30			78	03	22	3	78	12000	04	4	3	1	0	Y	2	BACON GAP-TN				
USGS	2	2	35	45	084	30			76	04	05	3	VDUT	78000	20	4	3	1	0	Y					0058	0149
TVA	3	2	35	45	084	30			76	03	29	3	123SE	24000	04	4	3	1	0	Y	6	BACON GAP TN				
TVA	3	2	35	45	084	30			74	04	19	3	123NE	31680	04	4	3	1	0	Y	3	HARRIMAN TN				
TVA	2	2	35	45	084	30			74	04	19	3	123SE	31680	04	4	3	1	0	Y		BACON GAP TN				
NASAMS	3	2	35	45	084	30			74	03	22	3	0260	22519	04	2	3	2	0		3	R0260001C	0795	0796	0361	0208
NASAMS	3	2	35	45	084	30			74	03	22	3	0260	23881	04	2	3	2	0		2	R0260001C	0797	0797	0361	0210
NASAMS	3	2	35	45	084	30			74	03	22	3	0260	24143	04	2	3	2	0		2	R0260001C	0781	0792	0361	0194
NASAMS	3	2	35	45	084	30			74	03	22	3	0260	23482	04	2	3	2	0		2	R0260001C	0843	0848	0361	0256
ASCS	1	2	35	45	084	30	47	145	73	05	18	3		20000	05	4	3	1	0	Y		04				
NASAJS	3	2	35	45	084	30			72	04	18	3	1970	122754	04	3	3	2	0		9	619700250	0110	0116	0558	1269
NASAJS	3	2	35	45	084	30			72	04	18	3	1970	122754	04	2	3	2	0		9	619700260	0110	0116	0558	1430
NASAJS	3	2	35	45	084	30			72	04	18	3	1970	62725	06	2	3	2	0		8	619700270	0218	0228	0558	1699
NASAJS	3	2	35	45	084	30			72	04	18	3	1970	121276	04	2	3	2	0			619700260	0106	0109	0558	1426
NASAJS	3	2	35	45	084	30			71	05	21	3	1970	121276	04	3	3	2	0			619700250	0106	0109	0558	1265
NASAJS	3	2	35	45	084	30			71	05	21	3	1660	119530	04	2	3	2	0		9	616600390	8968	8974	0680	1236
NASAJS	3	2	35	45	084	30			71	05	21	3	1660	118230	04	3	3	2	0		9	616600370	5964	5973	0680	1009
NASAJS	3	2	35	45	084	30			71	05	21	3	1660	120431	04	3	3	2	0			616600370	5974	5978	0680	1019
NASAJS	3	2	35	45	084	30			71	05	21	3	1660	119917	04	2	3	2	0			616600390	8975	8980	0680	1243
ASCS	3	2	35	45	084	30			67			3	A0B-2	20000	05	4	3	1	0	Y	9	SEVIER-TN				
ASCS	1	2	35	45	084	30	47	145	61	10	18	3	A0A	20000	05	4	3	1	0	Y		03				
ASCS	3	2	35	45	084	30			60			3	A0B-1	20000	05	4	3	1	0	Y	9	SEVIER-TN				
TVA	3	2	35	45	084	30			57	04	15	3	123NE	36000	08	4	5	1	0	Y	3	HARRIMAN TN				
USA	3	2	35	45	084	30			53	10	23	3	001	60000		4		1	0			1 080920755				
SCS	1	2	35	45	084	30	47	145	53	06		3	A0A	20000	05	4	3	1	0	Y						
TVA	2	2	35	45	084	30			52	05	01	3	123SE	43200	08	4	5	1	0	Y		BACON GAP TN				
TVA	3	2	35	45	084	30			49	09	23	3	123NE	15000	08	4	5	1	0	Y	3	HARRIMAN TN				
TVA	3	2	35	45	084	30			48	05	23	3	123SE	15000	08	4	5	1	0	Y	6	BACON GAP TN				
TVA	2	2	35	45	084	30			39	03		3	123SE	36000	08	4	5	1	0	Y		BACON GAP TN				
TVA	2	2	35	45	084	30			35	07		3	123SE	15000	05	4	6	1	0	Y		BACON GAP TN				
TVA	3	2	35	45	084	30			23			3	123SE	15000		4	6	1	0	Y	4	BACON GAP TN				
TVA	3	2	35	45	084	30			23			3	123SE	15000		4	6	1	0	Y	3	BACON GAP TN				
NASAAM	3	2	35	45	084	37			88	08	26	3	03786	65000	06	2	3	2	0		8	588003786	6867	6876	0000	0000
NASAAM	3	2	35	45	084	37			88	08	26	3	03786	65000	06	2	3	2	0		8	588003786	6863	6866	0000	0000
TVA	2	2	35	45	084	37	47		87	10	05	3	WTBRML0012000		04	3	3	1	0	Y	7	2346-47-56				
TVA	2	2	35	45	084	37	47		86	03	01	3	RKWDFS0012000		04	4	3	1	0	Y	2	2269 080-090				
TVA	2	2	35	45	084	37	47		86	03	01	3	WTBNCP0024000		04	2	3	1	0	Y		2270 067-176				
TVA	2	2	35	45	084	37			84	11	13	3		12000	04	4	3	1	0	Y	2	2202-2203-2204				
TVA	2	2	35	45	084	37			84	11	07	3		12000	04	4	3	1	0	Y	6	2197-2201-2202				
TVA	2	2	35	45	084	37			84	10	04	3		12000	04	4	3	1	0	Y	6	2197-2201-2202				
TVA	2	2	35	45	084	37			84	10	04	3		12000	04	4	3	1	0	Y	5	2196-2197				
TVA	2	2	35	45	084	37			84	10	03	3		12000	04	4	3	1	0	Y	2	2195-2196				
USGS	3	2	35	45	084	37			84	05		3	RADCHA0250000		20	4	9	3				CHATTANOOGA	W			

B-132 x 85 10 8

EARTH SCIENCE INFORMATION OFFICE
MAP AND CHART INFORMATION SYSTEM
NATIONAL MAP NAME REPORT

PUBLISHED NAME	STATES	PSD	MCIS I.D.	SCALE	ED/KD/NO.	PUB DATE	REV DATE	SUR. DATE	PROD	ROLL FRAME
LOVELAND PASS	CO	724	393710552211	24000	1/R/ 0	JUL 1976	1974	1958	USGS	203/042
LOVELAND PASS	CO	724	393710552211	24000	1/R/ 0	APR 1974		1958	USGS	203/043
LOVELAND PASS	CO	724	393710552211	24000	1/R/ 0	AUG 1962		1958	USGS	116/027
LOVELAND PASS	CO	724	393710552211	24000	1/R/ 0	JAN 1960		1958	USGS	116/028
LOVELAND PASS	CO	724	393710552271A	24000	7/A/ 0	1979			USGS	/
LOVELAND PASS WETLANDS	CO	247	393710552 24	24000	3/O/ 0	SEP 1975			USFWL	394/049
LOVELAND WETLANDS	CO	247	402210500 24	24000	3/O/ 0	JUL 1975			USFWL	394/239
LOVELL	OK	562	36000973 0A11193811A	62500	1/A/ 0	NOV 1938		1893	USGS	338/567
LOVELL	OK	562	360009730211	62500	1/O/ 0			1893	USGS	104/023
LOVELL	OK	724	360009737211	24000	1/O/ 0	MAY 1977		1974	USGS	251/284
LOVELL	TN	724	35520840721T	24000	1/R/ 0	MAR 1981	1980	1968	USTVA	375/308
LOVELL	TN	724	35520840721T	24000	1/R/ 0	APR 1972		1968	USTVA	070/249
LOVELL	TN	724	35520840721T	24000	1/R/ 0	JUL 1963		1953	USTVA	070/250
LOVELL	TN	724	35520840721T	24000	1/R/ 0	JUL 1955		1953	USTVA	070/251
LOVELL	TN	724	35520840721T	24000	1/R/ 0	APR 1952		1940	USTVA	070/252
LOVELL	TN	724	35520840721T	24000	1/R/ 0	DEC 1941		1940	USTVA	070/253
LOVELL	TN	724	35520840723T	24000	3/W/ 0			1935	USTVA	070/254
LOVELL	WY	724	444510822211	24000	1/O/ 0	AUG 1969		1966	USGS	106/497
LOVELL	WY	724	444510822271A	24000	7/A/ 0	1979			USGS	/
LOVELL FLOOD PRONE AREAS	TN	318	35520840721197300 0Y	24000	1/O/ 0	1973		1968	USGS	364/456
LOVELL LAKES	WY	724	444510815211	24000	1/O/ 0	AUG 1967		1964	USGS	106/498
LOVELL LAKES	WY	724	444510815271A	24000	7/A/ 0	1979			USGS	/
LOVELL LAKES FLOOD PRONE AREAS	WY	318	44451081521197300 0Y	24000	1/O/ 0	1973		1964	USGS	368/271
LOVELLS	MI	724	44450842221D	24000	1/O/ 0	MAR 1951		1950	USDMA	018/251
LOVELLS	MI	724	444508422211	24000	1/P/ 0	JUN 1977		1950	USGS	227/280
LOVELOCK	NV	B	400011800211	250000	1/P/ 0	JAN 1955		1931	USGS	141/060
LOVELOCK	NV	B	400011800211	250000	1/P/ 0	JAN 1947		1931	USGS	141/061
LOVELOCK	NV	B	400011800211	250000	1/P/ 0	OCT 1935		1931	USGS	141/062
LOVELOCK	NV	J	4000118002GL	100000	G/O/ 0	MAY 1982		1975	USBLM	392/063
LOVELOCK	NV	J	4000118002HL	100000	H/O/ 0	MAY 1982		1975	USBLM	392/062
LOVELOCK	NV	J	400011800211	100000	1/O/ 0	MAR 1985			USGS	429/263
LOVELOCK	NV	X99	4000118002119300 0A1	192000	1/A/ 0	1930		1930	USGS	338/416
LOVELOCK	NV CA	2	400011800211	250000	1/R/ 0	OCT 1973	1970	1956	USGS	232/268
LOVELOCK	NV CA	2	400011800211	250000	1/R/ 0	MAY 1968	1962	1956	USGS	141/054
LOVELOCK	NV CA	2	400011800211	250000	1/R/ 0	OCT 1963	1962	1956	USGS	141/055
LOVELOCK	NV CA	2	400011800211	250000	1/R/ 0	JUN 1962		1956	USGS	141/056
LOVELOCK	NV CA	2	400011800211	250000	1/R/ 0	AUG 1959		1956	USGS	141/057
LOVELOCK	NV CA	2	400011800231	250000	3/O/ 0	OCT 1973	1970	1956	USGS	/
LOVELOCK	NV	562	400011815211	62500	1/P/ 0	AUG 1963		1956	USGS	141/058
LOVELOCK	NV	562	400011815211	62500	1/P/ 0	JUL 1958		1956	USGS	141/059
LOVELOCK	NV	724	400711822211	24000	1/O/ 0	JUN 1988		1983	USGS	/
LOVELOCK FLOOD PRONE AREAS	NV	318	40001181521197300 0Y	62500	1/O/ 0	1973		1956	USGS	355/113
LOVELOCK INDIAN CAVES	NV	724	395211830211	24000	1/O/ 0	MAY 1986		1982	USGS	/
LOVELOCK LAND USE/LAND COVER O'LAY	NV CA	240	83-0111-1	250000	M/O/ 0	1983		1980	USGS	/
LOVELOCK NE	NV	724	400711815271A	24000	7/O/ 0	OCT 1975			USGS	/
LOVELOCK NW	NV	724	400711822271A	24000	7/O/ 0	OCT 1975			USGS	/
LOVELOCK QUAD HIGHWAY MAP	NV	281	NV008400011820	126720	3/O/ 1	1980			NVDOT	/
LOVELOCK SE	NV	724	400011815271A	24000	7/O/ 0	OCT 1975			USGS	/
LOVELOCK SW	NV	724	400011822271A	24000	7/O/ 0	SEP 1975			USGS	/
LOVERING MOUNTAIN	NH	724	445207122211	24000	1/O/ 0	MAR 1990		1987	USGS	/
LOVERS RESORT	TX	724	331510015211	24000	1/R/ 0	AUG 1981	1981	1958	USGS	375/487
LOVERS RESORT	TX	724	331510015211	24000	1/R/ 0	OCT 1959		1958	USGS	005/505
LOVES PARK CITY GENERAL HIGHWAY MA	IL	282	IL004421908903	1200	3/R/ 1	1973	1983		ILDOT	/

*** GRID N06 ***

ESIC

AERIAL PHOTOGRAPHY SUMMARY RECORD SYSTEM

INDEX CROSS REFERENCE

DATE: 06/19/92

PAGE 357

AGENCY CODE	RPT TYP	Q/W	SE CORNER LAT DEG	LAT MIN	LONG DEG	LONG MIN	FIPS CODE ST	CTY	DATE OF COVERAGE YR	MO	DAY	STA	AGENCY PROJECT CODE	IMAGE SCALE	FOCAL LENGT	FILM TYPE	FILM FMT	SENS CLAS	CLOUD COVER	CAM SPEC	QUAD COVER	REMARKS OR SCENE ID	FRAMES FROM	TO	CASSETTE NO.	FRAME
TVA	3	2	35	52	084	00			79	03	15	3	79-4	9600	04	4	3	1	0	Y	3	BEARDEN-TN				
NASAAM	3	2	35	52	084	00			78	10	25	3	02696	130500	14	2	3	2	4		6	578002696	1193	1196	0258	0103
NASAAM	3	2	35	52	084	00			78	10	25	3	02696	128000	14	2	3	2	5		5	578002696	1187	1191	0258	0097
NASAAM	3	2	35	52	084	00			78	10	25	3	02696	131000	14	2	3	2	1			578002696	1192	1192	0258	0102
TVA	2	2	35	52	084	00			75	02	21	3	138NE	24000	04	4	3	1	0	Y		BEARDEN TN				
TVA	3	2	35	52	084	00			75			3	138NE	24000	04	4	3	1	0	Y	5	BEARDEN TN				
TVA	3	2	35	52	084	00			74	03	19	3	138NE	36000	04	4	3	1	0	Y	4	BEARDEN TN				
TVA	3	2	35	52	084	00			74	03	19	3	138NE	36000	04	4	3	1	0	Y	2	BEARDEN TN				
NASAMS	3	2	35	52	084	00			73	11	11	3	0260	25711	04	2	3	2	0		3	R0260001B	0551	0557	0360	1266
NASAMS	3	2	35	52	084	00			73	11	11	3	0260	24972	04	2	3	2	0		2	R0260001B	0539	0544	0360	1254
NASAMS	3	2	35	52	084	00			73	11	11	3	0260	24752	04	2	3	2	0		2	R0260001B	0545	0545	0360	1260
ASCS	1	2	35	52	084	00	47	093	73	03	23	3		20000	05	4	3	1	0	Y	9	04				
TVA	3	2	35	52	084	00			73	03	23	3	138NE	24000	04	4	3	1	0	Y	2	BEARDEN TN				
TVA	3	2	35	52	084	00			73	03	23	3	138NE	24000	04	4	3	1	0	Y	2	BEARDEN TN				
NASAJS	3	2	35	52	084	00			72	04	18	3	1970	122043	04	2	3	2	0		7	619700260	0096	0099	0558	1416
NASAJS	3	2	35	52	084	00			72	04	18	3	1970	122043	04	3	3	2	0		7	619700250	0096	0099	0558	1255
NASAJS	3	2	35	52	084	00			72	04	18	3	1970	63394	06	2	3	2	0		3	619700270	0199	0216	0558	1680
TVA	3	2	35	52	084	00			71	03	21	3	138NE	24000	04	4	3	1	0	Y	6	BEARDEN TN				
NASAJS	3	2	35	52	084	00			69	08	25	3	1030	115065	04	3	3	2	6		9	61030001A	5192	5193	0406	0111
NASAJS	3	2	35	52	084	00			69	08	25	3	1030	123096	04	2	3	2	4		7	61030001B	5520	5522	0406	0215
NASAJS	3	2	35	52	084	00			69	08	25	3	1030	64778	06	2	3	2	6		7	61030002C	0131	0131	0406	0344
NASAJS	3	2	35	52	084	00			69	08	25	3	1030	120283	04	3	3	2	4		6	61030001A	5170	5172	0406	0089
NASAJS	3	2	35	52	084	00			69	08	25	3	1030	119689	04	2	3	2	6		5	61030001B	5544	5544	0406	0240
NASAJS	3	2	35	52	084	00			69	08	25	3	1030	117500	04	2	3	2	4		4	61030001B	5539	5541	0406	0235
NASAJS	3	2	35	52	084	00			69	08	25	3	1030	115731	04	3	3	2	4		4	61030001A	5189	5191	0406	0108
NASAJS	3	2	35	52	084	00			69	08	25	3	1030	115615	04	3	3	2	6		4	61030001A	5194	5194	0406	0113
NASAJS	3	2	35	52	084	00			69	08	25	3	1030	118256	04	2	3	2	6			61030001B	5542	5543	0406	0238
TVA	3	2	35	52	084	00			68	02	04	3	138NE	24000	04	4	3	1	0	Y	5	BEARDEN TENN				
TVA	3	2	35	52	084	00			68	02	04	3	138NE	24000	04	4	3	1	0	Y	2	BEARDEN TENN				
TVA	3	2	35	52	084	00			67	03	03	3	138NE	24000	04	4	3	1	0	Y	3	BEARDEN TENN				
TVA	3	2	35	52	084	00			67	03	03	3	138NE	24000	04	4	3	1	0	Y	3	BEARDEN TENN				
ASCS	1	2	35	52	084	00	47	093	67	02	05	3	BTA	20000	05	4	3	1	0	Y	9	04				
ASCS	3	2	35	52	084	00			67			3	ANS-2	20000	05	4	3	1	0	Y	5	COCKE-TN				
TVA	2	2	35	52	084	00			66	03	29	3	138NE	24000	04	4	3	1	0	Y		BEARDEN TN				
TVA	3	2	35	52	084	00			65	10	25	3	138NE	24000	04	4	3	1	0	Y	8	BEARDEN TENN				
TVA	2	2	35	52	084	00			64	04	01	3	138NE	24000	04	4	3	1	0	Y		BEARDEN TN				
TVA	3	2	35	52	084	00			63	04	04	3	138NE	18000	04	4	3	1	0	Y	2	BEARDEN TENN				
TVA	3	2	35	52	084	00			63	04	04	3	138NE	18000	04	4	3	1	0	Y	2	BEARDEN TENN				
TVA	2	2	35	52	084	00			61	04	14	3	138NE	36000	08	4	5	1	0	Y		BEARDEN TN				
ASCS	1	2	35	52	084	00	47	093	60	10	19	3	BTA	20000	05	4	3	1	0	Y	9	04				
ASCS	3	2	35	52	084	00			60			3	ANS-1	20000	05	4	3	1	0	Y	5	COCKE-TN				
SCS	1	2	35	52	084	00	47	093	53	05		3	BTA	20000	05	4	3	1	0	Y	9					
TVA	3	2	35	52	084	00			52	09	04	3	138NE	18000	08	4	5	1	0	Y	5	BEARDEN TENN				
TVA	2	2	35	52	084	00			52	03	01	3	138NE	43200	08	4	5	1	0	Y		BEARDEN TN				
TVA	2	2	35	52	084	00			39	04		3	138NE	36000	08	4	5	1	0	Y		BEARDEN TN				
TVA	3	2	35	52	084	00			27			3	138NE	15000		4	6	1	0	Y	2	BEARDEN TENN				
TVA	3	2	35	52	084	00			27			3	138NE	15000		4	6	1	0	Y	2	BEARDEN TENN				
USGS	2	2	35	52	084	07			89	11	08	3	VDUT	78000	20	4	3	1	0	Y					0058	0156
NASAAM	3	2	35	52	084	07			88	08	26	3	03786	65000	06	2	3	2	0		2	588003786	6867	6876	0000	0000
TVA	2	2	35	52	084	07	47	105	88			3	ORNL	0024000	04	4	3	1	0	Y	3					

ESIC

AERIAL PHOTOGRAPHY SUMMARY RECORD SYSTEM

INDEX CROSS REFERENCE

DATE: 06/19/92

AGENCY CODE	RPT TYP	Q/W	SE CORNER LAT DEG	LAT MIN	LONG DEG	LONG MIN	FIPS CODE ST	CTY	DATE OF COVERAGE YR	MO	DAY	STA	AGENCY PROJECT CODE	IMAGE SCALE	FOCAL LENGT	FILM TYPE	FILM FMT	SENS CLAS	CLOUD COVER	CAM SPEC	QUAD COVER	REMARKS OR SCENE ID	FRAMES FROM	TO	CASSETTE NO.	FRAME
TVA	2	2	35	52	084	07	47		87	03	26	3	OAKRGM0024000	04	2	3	1	0	Y	7	2334-001-083					
TVA	2	2	35	52	084	07	47		87	03	26	3	OAKRGM0024000	04	4	3	1	0	Y	7	2333-060-157					
TVA	2	2	35	52	084	07	47		87	03	26	3	OAKRGM0012000	04	4	3	1	0	Y	3	2332-242-268 33					
TVA	2	2	35	52	084	07	47		87	03	26	3	OAKRGM0006000	04	4	3	1	0	Y	3	2332-001-241					
NASAAM	3	2	35	52	084	07			85	08	09	3	03501 29833	14	2	3	2	2		2	585003501	0198	0203	0000	0000	
NASAAM	3	2	35	52	084	07			85	08	09	3	03501 31000	14	2	3	2	3		2	585003501	0184	0184	0000	0000	
TVA	2	2	35	52	084	07			85	03	19	3	12000	04	4	3	1	0	Y	5	2204-2220					
TVA	2	2	35	52	084	07			85	03	19	3	12000	04	4	3	1	0	Y	2	2219-2220-2221					
TVA	2	2	35	52	084	07			85	02	21	3	12000	04	4	3	1	0	Y	5	2204-2220					
TVA	2	2	35	52	084	07			84	11	13	3	12000	04	4	3	1	0	Y	5	2204-2220					
TVA	2	2	35	52	084	07			84	11	13	3	12000	04	4	3	1	0	Y	3	2202-2203-2204					
USGS	3	2	35	52	084	07			84	05		3	RADCHA0250000	20	4	9	3				CHATTANOOGA W					
TVA	2	2	35	52	084	07			84	04	26	3	36000	04	3	3	1	0	Y	6	2157-001-024					
TVA	2	2	35	52	084	07			84	03	07	3	24000	04	3	3	1	0	Y	5	2141-093-127					
TVA	2	2	35	52	084	07			84	03	07	3	24000	04	3	3	1	0	Y	3	2141-128-179					
TVA	2	2	35	52	084	07			84	02	22	3	12000	04	1	3	1	0	Y	2	2139-138-175					
USGS	2	2	35	52	084	07			83	08	30	3	15000	04	4	3	1	0	Y	2	2105-077-084					
TVA	2	2	35	52	084	07			83	03	01	3	N3584 58000	20	2	3	1	0	Y					0083	0173	
TVA	2	2	35	52	084	07			82	10	27	3	138NW 12000	04	4	3	1	0	Y	4						
USGS	2	2	35	52	084	07			82	10	27	3	138NW 12000	04	4	3	1	0	Y	4						
ASCS	3	2	35	52	084	07			82	04	01	3	N3584 80000	20	4	3	1	0	Y					0083	0073	
TVA	2	2	35	52	084	07			82	04		3	NHAP 58000	05	2	3	1	0	Y		HIGH ALT PRGM					
TVA	3	2	35	52	084	07			82	02	20	3	138NW 12000	04	4	3	1	0	Y	4						
TVA	3	2	35	52	084	07			81	10	07	3	138NW 12000	04	3	3	1	0	Y	2	LOVELL-TN-2					
TVA	3	2	35	52	084	07			81	10	07	3	138NW 12000	04	3	3	1	0	Y	2	LOVELL-TN-1					
TVA	3	2	35	52	084	07			80	10	12	3	80-2 12000	04	4	3	1	0	Y	2	LOVELL-TN					
TVA	3	2	35	52	084	07			80	10	12	3	80-1 12000	04	4	3	1	0	Y	2	LOVELL-TN					
NASAAM	3	2	35	52	084	07			80	04	05	3	02866 127000	14	2	3	2	1		3	580002866	2459	2461	0267	1010	
NASAAM	3	2	35	52	084	07			80	04	05	3	02866 125333	14	2	3	2	0		2	580002866	2450	2458	0267	1001	
NASAAM	3	2	35	52	084	07			80	04	05	3	02866 124750	14	2	3	2	1			580002866	2398	2401	0267	0949	
TVA	3	2	35	52	084	07			80	03	22	3	80 36000	04	4	3	1	0	Y	2	LOVELL-TN					
TVA	3	2	35	52	084	07			79	10	24	3	79-1 12000	04	4	3	1	0	Y	3	LOVELL-TN					
TVA	3	2	35	52	084	07			79	03	15	3	79-2 9600	04	4	3	1	0	Y	2	LOVELL-TN					
TVA	3	2	35	52	084	07			79	03	05	3	79 12000	04	4	3	1	0	Y	2	LOVELL-TN					
NASAAM	3	2	35	52	084	07			78	10	25	3	02696 131000	14	2	3	2	1		7	578002696	1192	1192	0258	0102	
NASAAM	3	2	35	52	084	07			78	10	25	3	02696 128000	14	2	3	2	5		5	578002696	1187	1191	0258	0097	
TVA	3	2	35	52	084	07			78	10	05	3	78-2 12000	04	4	3	1	0	Y	2	LOVELL-TN					
TVA	3	2	35	52	084	07			78	10	05	3	78-1 12000	04	4	3	1	0	Y	2	LOVELL-TN					
TVA	3	2	35	52	084	07			75	07	29	3	138NW 24000	04	4	3	1	0	Y	6	LOUELL TN					
TVA	3	2	35	52	084	07			75	02	21	3	138NW 24000	04	4	3	1	0	Y	4	LOUELL TN					
TVA	3	2	35	52	084	07			75	02	21	3	138NW 24000	04	4	3	1	0	Y	2	LOUELL TN					
NASAMS	3	2	35	52	084	07			74	04	19	3	138NW 36000	04	4	3	1	0	Y	3	LOUELL TN					
NASAMS	3	2	35	52	084	07			74	03	22	3	0260 26049	04	2	3	2	0		2	R0260001C	0775	0775	0361	0188	
NASAMS	3	2	35	52	084	07			74	03	22	3	0260 26425	04	2	3	2	0		2	R0260001C	0776	0776	0361	0189	
NASAMS	3	2	35	52	084	07			73	11	11	3	0260 23958	04	2	3	2	0		2	R0260001B	0248	0249	0360	0963	
NASAMS	3	2	35	52	084	07			73	11	11	3	0260 24206	04	2	3	2	0		2	R0260001B	0246	0246	0360	0961	
ASCS	1	2	35	52	084	07	47	093	73	03	23	3	20000	05	4	3	1	0	Y	8	04					
TVA	3	2	35	52	084	07			73	03	23	3	138NW 24000	04	4	3	1	0	Y	3	LOUELL TN					
TVA	3	2	35	52	084	07			73	03	23	3	138NW 24000	04	4	3	1	0	Y	2	LOUELL TN					
NASAJS	3	2	35	52	084	07			72	04	18	3	1970 122043	04	2	3	2	0		7	619700260	0096	0099	0558	1416	

ESIC

AERIAL PHOTOGRAPHY SUMMARY RECORD SYSTEM

INDEX CROSS REFERENCE

DATE: 06/19/92

AGENCY CODE	RPT TYP	Q/W	SE CORNER LAT DEG	LAT MIN	LONG DEG	LONG MIN	FIPS CODE ST	FIPS CODE CTY	DATE OF COVERAGE YR	MO	DAY	STA	AGENCY PROJECT CODE	IMAGE SCALE	FOCAL LENGT	FILM TYPE	FILM FMT	SENS CLAS	CLOUD COVER	CAM SPEC	QUAD COVER	REMARKS OR SCENE ID	FRAMES FROM	TO	CASSETTE NO.	FRAME
NASAJS	3	2	35	52	084	07			72	04	18	3	1970	122043	04	3	3	2	0		7	619700250	0096	0099	0558	1255
NASAJS	3	2	35	52	084	07			72	04	18	3	1970	63394	06	2	3	2	0		3	619700270	0199	0216	0558	1680
NASAJS	3	2	35	52	084	07			69	08	25	3	1030	119689	04	2	3	2	6		9	61030001B	5544	5544	0406	0240
NASAJS	3	2	35	52	084	07			69	08	25	3	1030	115615	04	3	3	2	6		8	61030001A	5194	5194	0406	0113
NASAJS	3	2	35	52	084	07			69	08	25	3	1030	64778	06	2	3	2	6		4	61030002C	0131	0131	0406	0344
NASAJS	3	2	35	52	084	07			69	08	25	3	1030	118256	04	2	3	2	6			61030001B	5542	5543	0406	0238
NASAJS	3	2	35	52	084	07			69	08	25	3	1030	115065	04	3	3	2	6			61030001A	5192	5193	0406	0111
TVA	2	2	35	52	084	07			67	03	03	3	138NW	24000	04	4	3	1	0	Y		LOVELL TN				
ASCS	1	2	35	52	084	07	47	093	67	02	05	3	BTA	20000	05	4	3	1	0	Y	8	04				
ASCS	3	2	35	52	084	07			67			3	ANS-2	20000	05	4	3	1	0	Y		COCKE-TN				
ASCS	1	2	35	52	084	07	47	093	60	10	19	3	BTA	20000	05	4	3	1	0	Y	8	04				
ASCS	3	2	35	52	084	07			60			3	ANS-1	20000	05	4	3	1	0	Y		COCKE-TN				
SCS	1	2	35	52	084	07	47	093	53	05		3	BTA	20000	05	4	3	1	0	Y	8					
TVA	2	2	35	52	084	07			52	05	01	3	138NW	43200	08	4	5	1	0	Y		LOVELL TN				
TVA	2	2	35	52	084	07			40	04		3	138NW	36000	08	4	5	1	0	Y		LOVELL TN				
TVA	2	2	35	52	084	07			35	07		3	138NW	15000	05	4	6	1	0	Y		LOVELL TN				
USGS	2	2	35	52	084	15			89	11	08	3	VDUT	78000	20	4	3	1	0	Y					0058	0156
NASAAM	3	2	35	52	084	15			88	08	26	3	03786	65000	06	2	3	2	0		2	588003786	6867	6876	0000	0000
TVA	2	2	35	52	084	15	47	145	88			3	ORNL	0024000	04	4	3	1	0	Y	5					
TVA	2	2	35	52	084	15	47	145	88			3	ORNL	0012000	04	4	3	1	0	Y	3					
TVA	2	2	35	52	084	15	47		87	12	04	3	WKBFLS	0012000	04	4	3	1	0	Y	2	2326-020-031				
TVA	2	2	35	52	084	15	47		87	03	26	3	OAKRIG	0012000	04	4	3	1	0	Y	4	2332-242-268 33				
TVA	2	2	35	52	084	15	47		87	03	26	3	OAKRIG	0006000	04	4	3	1	0	Y	2	2332-001-241				
TVA	2	2	35	52	084	15	47		87	03	26	3	OAKRIG	0024000	04	3	3	1	0	Y		2334-001-083				
NASAAM	3	2	35	52	084	15			87	03	26	3	OAKRIG	0024000	04	4	3	1	0	Y		2333-060-157				
NASAAM	3	2	35	52	084	15			85	08	09	3	03501	29833	14	2	3	2	2		6	585003501	0198	0203	0000	0000
NASAAM	3	2	35	52	084	15			85	08	09	3	03501	31000	14	2	3	2	1		5	585003501	0195	0197	0000	0000
NASAAM	3	2	35	52	084	15			85	08	09	3	03501	29500	14	2	3	2	1		4	585003501	0181	0182	0000	0000
NASAAM	3	2	35	52	084	15			85	08	09	3	03501	31000	14	2	3	2	1		3	585003501	0183	0183	0000	0000
NASAAM	3	2	35	52	084	15			85	08	09	3	03501	30500	14	2	3	2	1		3	585003501	0179	0180	0000	0000
TVA	2	2	35	52	084	15			85	03	19	3	03501	30000	14	2	3	2	2		3	585003501	0193	0194	0000	0000
TVA	2	2	35	52	084	15			85	03	19	3		12000	04	4	3	1	0	Y	6	2204-2220				
TVA	2	2	35	52	084	15			85	02	21	3		12000	04	4	3	1	0	Y	2	2219-2220-2221				
TVA	2	2	35	52	084	15			84	11	13	3		12000	04	4	3	1	0	Y	6	2204-2220				
TVA	2	2	35	52	084	15			84	11	13	3		12000	04	4	3	1	0	Y	6	2204-2220				
USGS	3	2	35	52	084	15			84	05		3	RADCHA0	250000	20	4	9	3			5	2202-2203-2204				
TVA	2	2	35	52	084	15			84	04	26	3		36000	04	3	3	1	0	Y		CHATTANOOGA W				
TVA	2	2	35	52	084	15			84	03	07	3		24000	04	3	3	1	0	Y		2157-001-024				
TVA	2	2	35	52	084	15			84	03	07	3		24000	04	3	3	1	0	Y	6	2141-128-179				
TVA	2	2	35	52	084	15			84	02	22	3		12000	04	1	3	1	0	Y	3	2141-093-127				
TVA	2	2	35	52	084	15			83	11	05	3		6000	04	4	3	1	0	Y	3	2139-138-175				
TVA	2	2	35	52	084	15			83	11	05	3		12000	04	4	3	1	0	Y	2	2136-012-064				
TVA	2	2	35	52	084	15			83	10	27	3		10000	04	4	3	1	0	Y	2	2136-001-011				
TVA	2	2	35	52	084	15			83	10	27	3		6000	04	4	3	1	0	Y	2	2135-212-213				
TVA	2	2	35	52	084	15			83	10	27	3		3000	04	4	3	1	0	Y	2	2135-214-221				
TVA	2	2	35	52	084	15			83	09	27	3		12000	04	4	3	1	0	Y	2	2135-222-233				
TVA	2	2	35	52	084	15			83	09	27	3		10000	04	4	3	1	0	Y	2	2121-012-016				
TVA	2	2	35	52	084	15			83	09	27	3		6000	04	4	3	1	0	Y	2	2121-007-011				
TVA	2	2	35	52	084	15			83	08	30	3		12000	04	4	3	1	0	Y	2	2121-001-006				
																					2	2105-010-012				

132 x 86 10-8